

- DO NOT SCALE FROM THIS DRAWING. IF IN DOUBT PLEASE REQUEST FURTHER INFORMATION.
- ALL DIMENSIONS ARE IN METRES UNLESS STATED OTHERWISE.
- THIS DRAWING IS TO BE READ IN CONJUNCTION WITH ALL OTHER CONTRACT DRAWINGS AND DOCUMENTS.
- THIS DRAWING IS BASED ON ORDNANCE SURVEY INFORMATION ONLY. TOPOGRAPHICAL INFORMATION WILL BE REQUESTED AT DETAIL DESIGN.
- THIS DRAWING DOES NOT INCLUDE AND MITIGATE FOR THE EXISTING UTILITIES, WAITING AND LOADING RESTRICTIONS OR THE HIGHWAY BOUNDARY. THIS INFORMATION WILL BE REQUESTED FOR AND INCLUDED AT DETAILED DESIGN.
- THIS DRAWING DOES NOT TAKE INTO ACCOUNT ANY TREE IMPACT INFORMATION. THIS DATA WILL BE REQUESTED FOR DETAILED DESIGN.
- THIS DESIGN HAS NOT BEEN MODELED FOR TRAFFIC IMPACTS AT THIS STAGE.

KEY:

	EXISTING CARRIAGEWAY
	PROPOSED FULL DEPTH CARRIAGEWAY
	EXISTING FOOTWAY
	PROPOSED FOOTWAY
	EXISTING CENTRAL ISLAND
	PROPOSED REFUGE ISLAND
	EXISTING KERBS TO BE REMOVED
	PROPOSED TACTILE PAVING
	PROPOSED BUS SHELTER
	EXISTING LIGHTING COLUMNS
	PROPOSED LIGHTING COLUMNS
	EXISTING SIGN POSTS
	PROPOSED SIGN POSTS

P03 UPDATED AS PER CLIENT COMMENTS	CE	SE	2023.05.12
P02 UPDATED AS PER CLIENT COMMENTS	CE	JH	2023.05.02
P01 FIRST ISSUE	ML	JH	11.04.2023
Issued/Revision	By	Appd	YYYY.MM.DD
	ML	JH	11
	Dwn.	Dsgn.	Chkd.
			YYYY.MM.DD

Issue Status
S2 - FOR INFORMATION

This document is suitable only for the purpose noted above. Use of this document for any other purpose is not permitted.

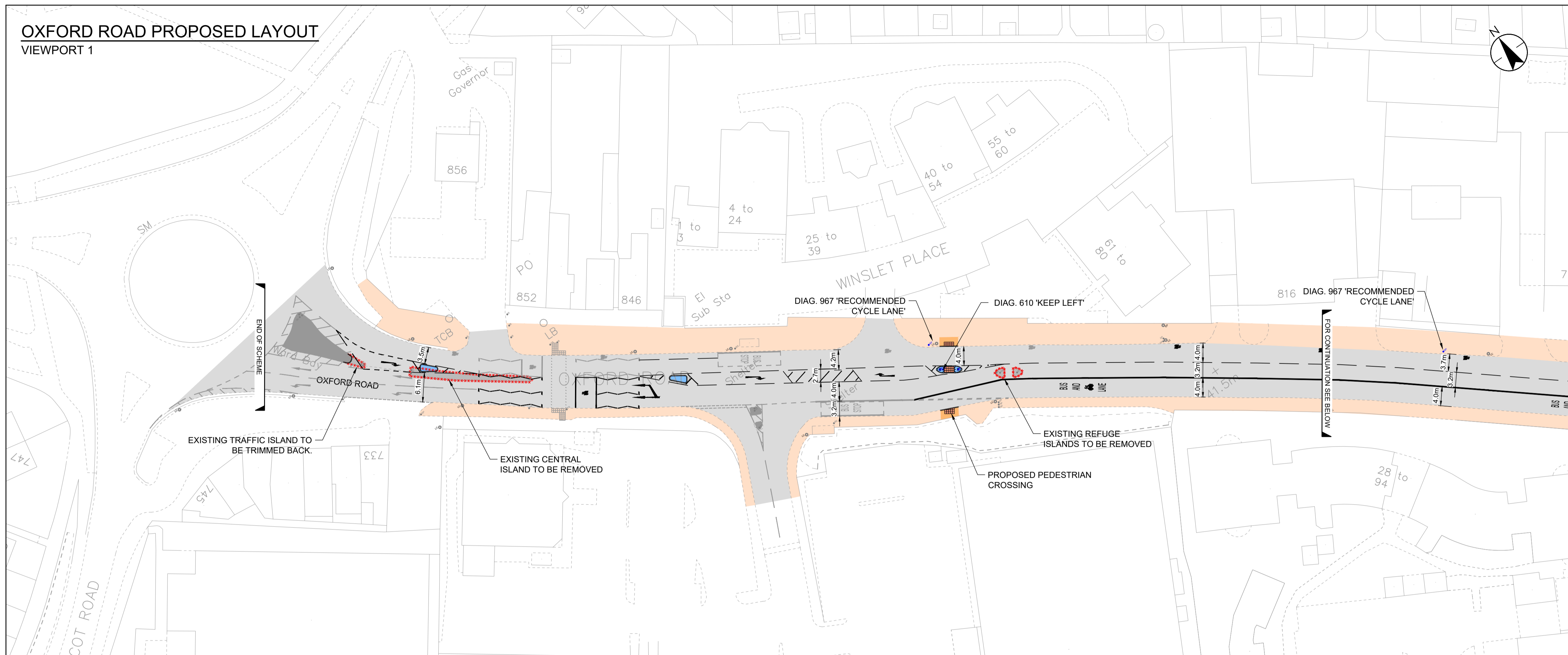
Client/Project Logo
Reading Borough Council
 Working better with you

Client/Project
READING BOROUGH COUNCIL
 READING BSIP
 READING, UK

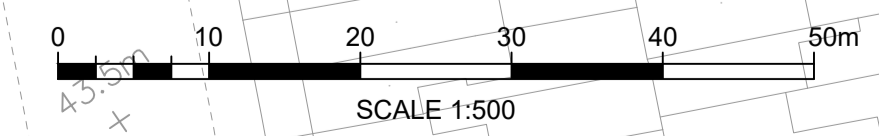
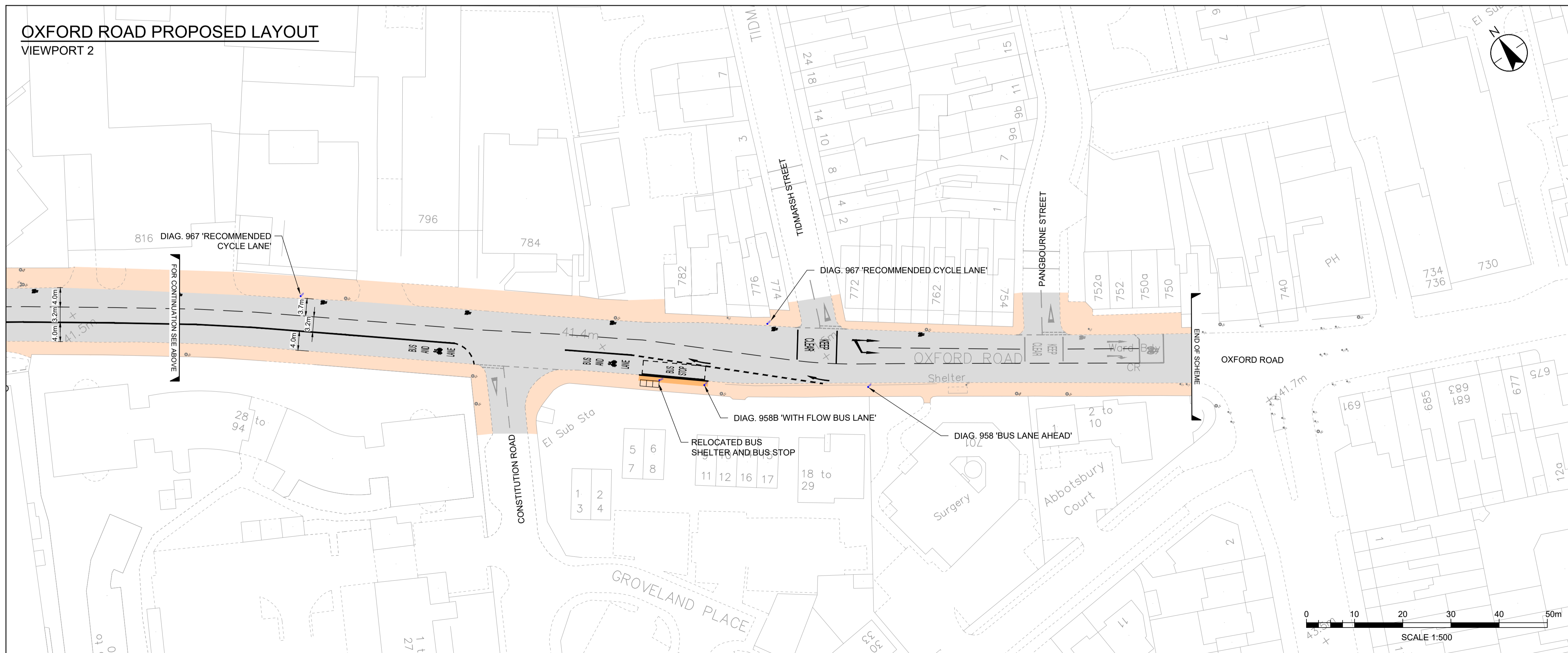
Title
**OXFORD ROAD (WESTERN SECTION)
 GENERAL ARRANGEMENT**

Project No.	332610001	A1 Scale	1:500
Revision	P03	Drawing No.	332610001-STN-HGN-XX-DR-H-0002

**OXFORD ROAD PROPOSED LAYOUT
 VIEWPORT 1**



**OXFORD ROAD PROPOSED LAYOUT
 VIEWPORT 2**



P:\03\332610001\332610001_11_Plan by: Boate, Chade
 Reading BSIP - 05/01/23 13:30:00\03\332610001\332610001_11_Plan by: Boate, Chade