

**ROAD TRAFFIC REGULATION ACT 1984**

**BOROUGH OF READING**

**(NO STOPPING ON SCHOOL ENTRANCE MARKINGS)  
CONSOLIDATION ORDER 2011**

**C.J. Brooks  
Head of Legal Services  
Civic Offices  
Civic Centre  
Reading  
RG1 7AE**

**Ref. TC 2850/808  
Datix 21688**

**THE BOROUGH OF READING**

**(NO STOPPING ON SCHOOL ENTRANCE MARKINGS)  
CONSOLIDATION ORDER 2011**

The Reading Borough Council (hereinafter referred to as "the Council") in exercise of the powers conferred by Sections 1(1), 2(1) to (3), and 4(2) of the Road Traffic Regulation Act 1984 ("the Act of 1984"), as amended and of all other powers thereunto enabling and after consultation with the Chief Officer of Police in accordance with Part III of Schedule 9 to the Act of 1984 and part IV of Schedule 9 and the Road Traffic Act 1991, hereby make the following Order:-

**PART I  
CITATION AND INTERPRETATION**

1. This Order shall come into operation on the 6<sup>th</sup> July 2011 and may be cited as The Borough of Reading (No Stopping on School Entrance Markings) Consolidation Order 2011.

2. In this Order, except where the context otherwise requires, the following expressions have the meanings hereby respectively assigned to them:-

"ambulance" has the same meaning as in the Vehicle Excise and Registration Act 1994;

"authorised agent" means the parking services contractor appointed by and acting on behalf of the Council for the purposes of the supervision and enforcement of this Order;

"authorised cab rank" means an area of carriageway which is comprised within and indicated by road markings complying with diagram 1028.2 in Schedule 6 to the 2002 Regulations;

"authorised officer" means the Head of Planning and Transport for the Council or any other officer to be designated by the Council;

"authorised parking place" means any parking place on a road, authorised or designated by this Order;

"carriageway" means a way constituting or comprised in a highway being a way (other than a cycle track) over which the public have a right of way for the passage of vehicles;

"disabled person's badge", "disabled person's vehicle" and "parking disc" have the same meanings as in the Local Authorities Traffic Orders (Exemption for Disabled Persons) (England) Regulations 2000;

"doctor" means a 'fully registered person' as defined in section 55 of the Medical Act 1983;

"driver", in relation to a vehicle waiting in a parking place or on a road or length of road, means the person driving the vehicle at the time it was left in that parking place or road or length of road;

"goods" means goods or burden of any description and includes postal packets of any description;

"delivering" and "collecting" in relation to any goods includes checking the goods for the purpose of their delivery or collection;

"goods vehicle" means a motor vehicle which is constructed or adapted for use for the carriage of goods or burden of any description and which does not exceed 5.30 metres in length or 2.25 metres in height;

"hackney carriage" means a vehicle licensed under Section 37 of the Town Police Causes Act 1847, Section 6 of the Metropolitan Carriages Act 1869, or any similar enactment;

"immobilisation device" has the same meaning as in Section 104(9) of the Road Traffic Regulation Act 1984;

"loading" means the loading or unloading of goods to or from a vehicle;

"motorcycle" and "invalid carriage" have the same meanings as in Section 136 of the Road Traffic Act of 1984;

"owner", in relation to a vehicle means a resident who is named in the vehicle registration document as the registered keeper of a goods or passenger vehicle or who has the use of such a vehicle in the course of his employment and who is entitled to use such a vehicle as though he were the registered keeper thereof;

"parking attendant" means a person authorised by or on behalf of the Council to supervise any parking area;

"parking place" means a road or length of road which is provided for the leaving of vehicles;

"passenger vehicle" means a motor vehicle (other than a motor cycle or invalid carriage) not exceeding 5.30 metres in length and 2.25 metres in height and constructed or adapted for the carriage of passengers and their effects;

"penalty charge" and "reduced penalty charge" means a charge set by the Council under the provisions of section 66 of the Road Traffic Act 1991 and with the approval of the Secretary of State for Transport which is to be paid to the Council within 28 days beginning with the date of the notice, or 14 days in the case of a reduced penalty charge, following the issue of a penalty charge notice;

"penalty charge notice" means a notice issued or served by a parking attendant pursuant to the provisions of section 66 of the Road Traffic Act 1991;

"relevant position" in respect of: -

- (a) a disabled person's badge or a parking permit, means
  - (i) in the case of a vehicle fitted with a front windscreen, that the badge or permit is exhibited thereon with the front facing forward on the nearside of and immediately behind the windscreen; or
  - (ii) the case of a vehicle not fitted with a front windscreen, that the badge or permit is exhibited on the front or nearside of the vehicle;
- (b) a disabled person's parking disc, means that the side showing the time is facing forward or outward and immediately behind the windscreen or side window nearest to the kerb;

"specified hours" means the hours shown at the commencement of a Schedule containing parking or unloading places;

"telecommunication system" has the same meaning as in the Telecommunications Act 1984;

"The 2002 Regulations" means the Traffic Signs Regulations and General Directions 2002;

"traffic sign" means a sign of any size, colour and type prescribed or authorised under, or having the effect as though prescribed or authorised under Section 64 of the Act of 2002.

3. Except where otherwise stated, any reference in this Order to a numbered Article or Schedule is a reference to the Article or Schedule bearing that number in this Order;

4. Save where the contrary is indicated, any reference in this Order to:-

- (a) this Order or another Order shall be construed as such a reference to this Order or, as the case may be, such other Order, as the same may have been or may from time to time be amended, varied or supplemented;

- (b) a Statute or Regulation shall be construed as reference to such Statute or Regulations as the same may have been, or may from time to time be amended or re-enacted.

**PART II**  
**WAITING AND LOADING OF VEHICLES**

5. No person shall, except upon the direction or with the permission of a Police Constable in uniform, Traffic Warden or a Parking Attendant, cause or permit any vehicle:-
- (a) to stop between 8.00 a.m. and 5.00 p.m. on Mondays to Fridays on a School-Keep-Clear marking specified in Schedule 22;
6. Nothing in Article 5 shall apply to any vehicle waiting in the lengths of road referred to therein for so long as may be necessary to enable :
- (a) the vehicle, if it cannot conveniently be used for such purpose in any other road, to be used in connection with the removal of any obstruction to traffic;
  - (b) the vehicle being used for fire brigade, ambulance or police purposes;
  - (c) the maintenance, improvement or reconstruction of the said lengths of roads;
  - (d) the laying, erection, alteration or repair in or in land adjacent to the said lengths of roads of any sewer or of any main, pipe or apparatus for the supply of gas, water or electricity or of any telecommunications system;
  - (e) is required by law to stop;
  - (f) is obliged to do so in order to avoid an accident

**PART III**  
**CONTRAVENTION OF ORDER**

7. (1) If a vehicle is left in a parking place during the permitted hours or in any road or length of road in contravention of any provision of this Order, a penalty charge shall be payable and/or the vehicle may be removed from that location.
- (2) A separate penalty shall become chargeable in respect of each new calendar date.
- (3) In the case of a vehicle in respect of which a penalty charge is payable, a penalty charge notice showing the information required by section 66(3) of the Road Traffic Act 1991 may then be issued by a parking attendant in uniform in accordance with section 66(1) of the said Act.
- (4) If a vehicle is left after a penalty charge has been incurred, a parking attendant in uniform or a person acting under his direction may attach to the vehicle an immobilisation device and a notice in accordance with the requirements of section 69(1) and (2) of the Road Traffic Act 1991 and that vehicle shall only be released from the device on payment of the penalty charge, or as the case may be a reduced penalty charge, along with such release fee as may be required by the Council.
- (5) Where a parking attendant has removed or caused to be removed a vehicle in accordance with paragraph (1) of this Article:-
- (a) he shall provide for the safe custody of the vehicle;
  - (b) the Council shall be entitled to recover from the person responsible such charges in respect of the removal, storage and disposal of the vehicle as it might prescribe from time to time;

(c) the provisions of the Road Traffic Regulation Act 1984 as amended shall apply to the disposal of any such vehicle removed by or on behalf of the Council pursuant to this Article.


Nothing in paragraphs (4) and (5) of this Article shall apply in respect of a vehicle displaying in the relevant position a valid disabled person's badge issued by any local authority.

8 The following orders will be revoked:

Borough of Reading (School Entrance Markings) (Prohibition of Stopping) Order 2001

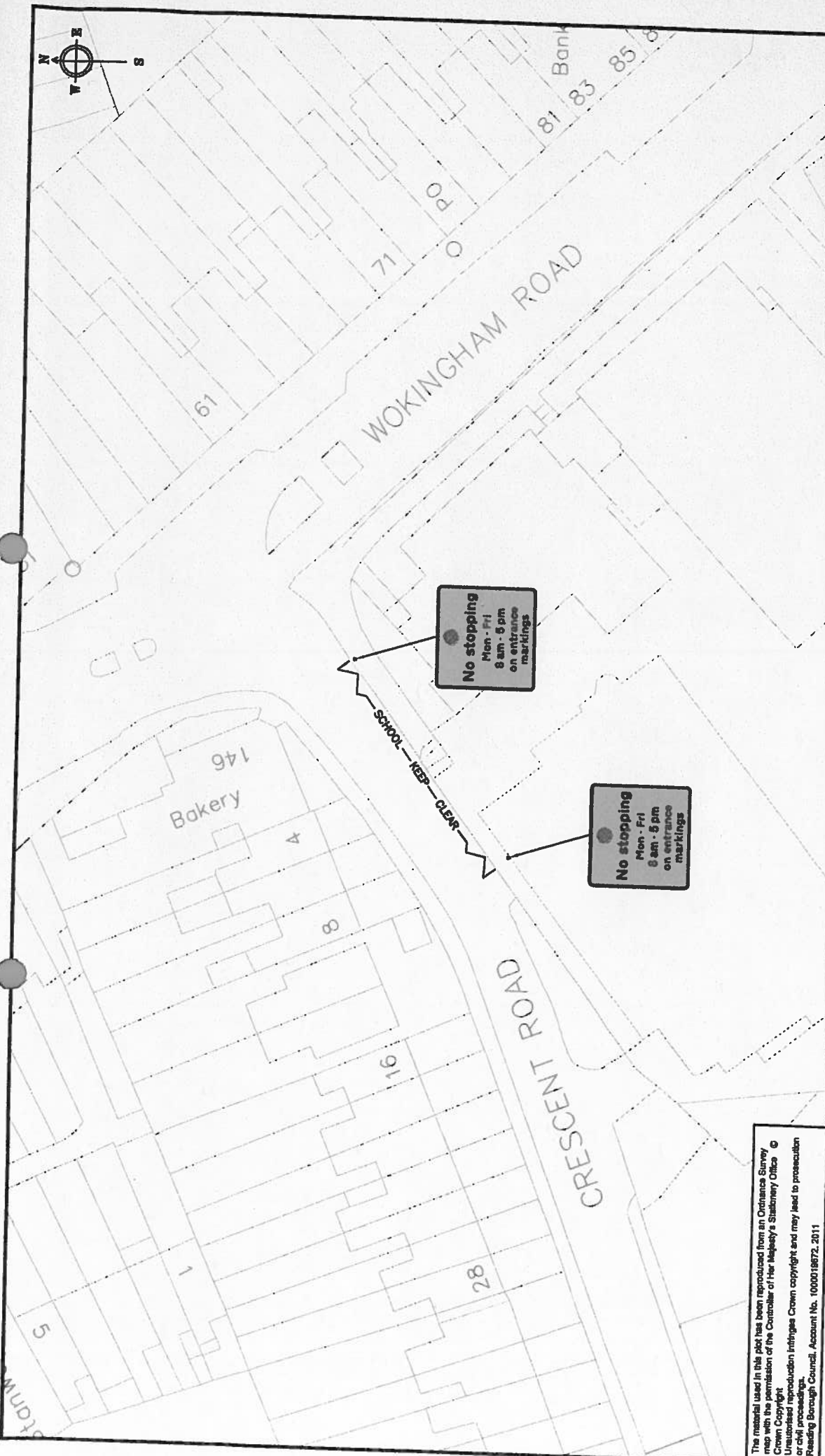
(Special Parking Area) Order 2002 (Schedule 22)  
(Newtown Zone H) Order 2005 (Schedule 22)  
(Caversham West Zone A) Order 2006 (Schedule 22)  
(Hemdean Zone B) Order 2006 (Schedule 22)  
(Rivermead Zone D) Order 2006 (Schedule 22)  
(Tilehurst Zone J) Order 2006 (Schedule 22)  
(Coley Zone N) Order 2006 (Schedule 22)  
(Katesgrove Zone O) Order 2006 (Schedule 22)  
(Redlands Zone P) Order 2006 (Schedule 22)  
(Southcote Zone R) Order 2006 (Schedule 22)  
(Coley Park Zone S) Order 2006 (Schedule 22)  
(Whitley Zone T) Order 2006 (Schedule 22)  
(Whitley Wood Zone W) Order 2006 (Schedule 22)  
(Northern Zone) Order 2006 (Schedule 22)  
(North West Zone) Order 2006 (Schedule 22)  
(Meadway Zone M) Order 2007 (Schedule 22)  
(Oxford Road East Zone L) Order 2007 (Schedule 22)  
(Kendrick Road) Order 2007 (Schedule 22)

THE COMMON SEAL of the READING )  
BOROUGH COUNCIL was hereunto )  
affixed this 6<sup>th</sup> day of July 2011 )  
in the presence of:- )



  
Authorised Signatory

Minute	Cab 28/9/09 Min 20
Originator	CA
Seal No.	253/2011
Checked	cd




**No stopping**  
 Mon - Fri  
 8 am - 5 pm  
 on entrance  
 markings

**No stopping**  
 Mon - Fri  
 8 am - 5 pm  
 on entrance  
 markings

SCHOOL - KEEP CLEAR

The material used in this plan has been reproduced from an Ordnance Survey map with the permission of the Controller of Her Majesty's Stationery Office © Crown Copyright  
 Unauthorised reproduction infringes Crown copyright and may lead to prosecution or civil proceedings.  
 Reading Borough Council, Account No. 1000018672, 2011

<p>Department of Environment          Culture and Sport          Civic Centre          Reading          RG1 7TD</p>		<p>Project          School Keep Clear Markings          Alfred Sutton Primary School</p>		<p>Scale          NTS</p>		<p>Drawn          GW</p>		<p>Checked          AS</p>	
<p><b>Reading</b>          BOROUGH COUNCIL</p> 		<p>Drawing          Drawing No</p>		<p>Approved          SB</p>		<p>Date          08.03.11</p>		<p>SKC/001</p>	



**No stopping**  
 Mon - Fri  
 8 am - 5 pm  
 on entrance  
 markings

**No stopping**  
 Mon - Fri  
 8 am - 5 pm  
 on entrance  
 markings

**No stopping**  
 Mon - Fri  
 8 am - 5 pm  
 on entrance  
 markings

**No stopping**  
 Mon - Fri  
 8 am - 5 pm  
 on entrance  
 markings

BROWNLOW ROAD

SCHOOL - KEEP - CLEAR

All Saints C of  
 E (VC) Infant School

All Saints C of  
 (VC) Infant School

Saints'  
 Church

Brownlow  
 Lodge

1 to  
 7

8 to  
 15

2

4

9

21

The material used in this plot has been reproduced from an Ordnance Survey map with the permission of the Controller of Her Majesty's Stationery Office © Crown Copyright. Unauthorised reproduction infringes Crown copyright and may lead to prosecution or civil proceedings. Reading Borough Council. Account No. 1000019872. 2011

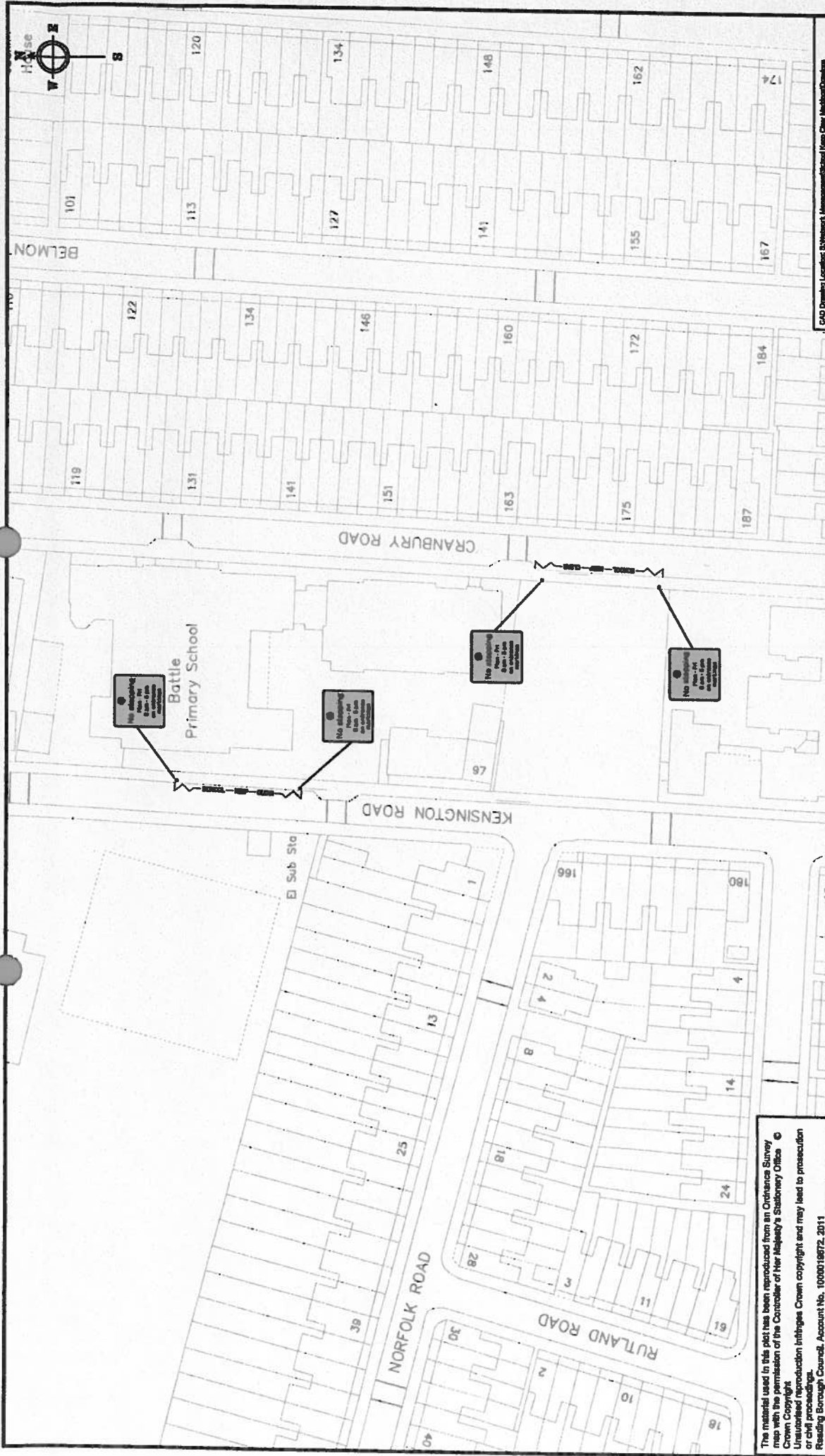
CAD Drawing Location: S:\Main\A Management\School Keep Clear Markings\Drawings	
Scale	NTS
Drawn	GW
Checked	AS
Approved	SB
Date	08.03.11
Drawing No	SKC/002

Project	School Keep Clear Markings
Drawing	All Saints CE Infant School

Department of Environment  
 Culture and Sport  
 Civic Centre  
 Reading  
 RG1 7TD

**Reading**  
 BOROUGH COUNCIL





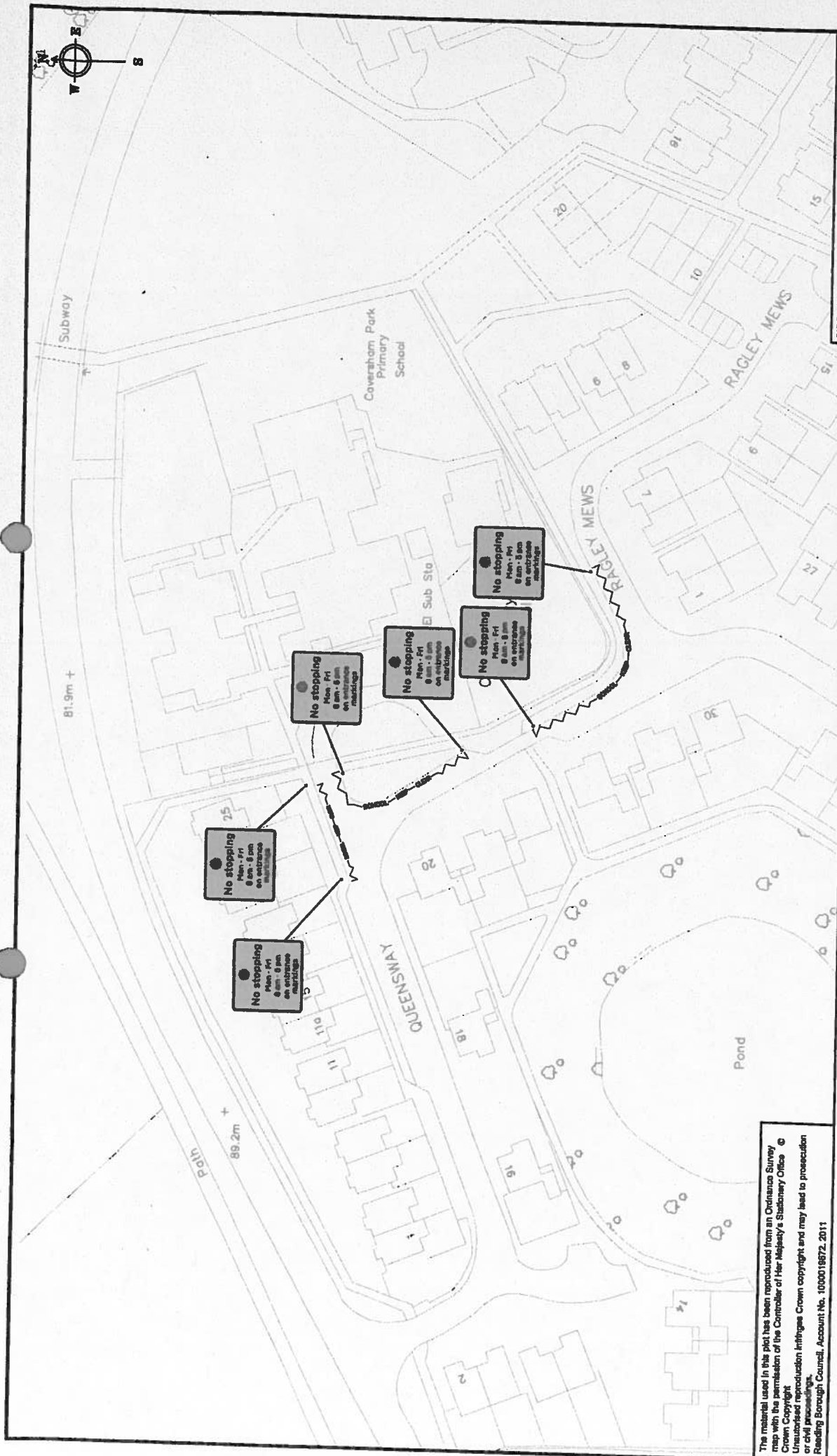
The material used in this plot has been reproduced from an Ordnance Survey map with the permission of the Controller of Her Majesty's Stationery Office © Crown Copyright. Unauthorised reproduction infringes Crown copyright and may lead to prosecution if civil proceedings are taken. Reading Borough Council, Account No. 100019872, 2011

<p>Scale</p> <p>NTS</p> <p>Drawing No</p>		<p>Drawn</p> <p>Approved</p> <p>Date</p>		<p>Checked</p> <p>SB</p> <p>08.03.11</p>		<p>AS</p> <p>SKG/003</p>	
<p>Project</p> <p>School Keep Clear Markings</p> <p>Battle Primary School</p>				<p>Department of Environment Culture and Sport Civic Centre Reading RG1 7TD</p>			



**Reading**  
BOROUGH COUNCIL





The material used in this plot has been reproduced from an Ordnance Survey map with the permission of the Controller of Her Majesty's Stationery Office © Crown Copyright  
 Unauthorised reproduction infringes Crown copyright and may lead to prosecution or civil proceedings.  
 Reading Borough Council, Account No. 1000018672.2011

<b>Reading</b> <b>BOROUGH COUNCIL</b>	Department of Environment Culture and Sport Civic Centre Reading RG1 7TD		Project School Keep Clear Markings Caversham Park Primary School		Scale NTS		Drawn GW		Checked AS	
			Drawing Caversham Park Primary School		Date 08.03.11		Approved SB		Drawing No SKC/004	



The material used in this plot has been reproduced from an Ordnance Survey map with the permission of the Controller of Her Majesty's Stationery Office © Crown Copyright  
 Unauthorised reproduction infringes Crown copyright and may lead to prosecution or civil proceedings.  
 Reading Borough Council, Account No. 1000018672, 2011

CAD Drawing Location: C:\Network\Management\Schools\Keep Clear Markings\Drawings				
Scale	Drawn	GW	Checked	AS
NTS	Approved	SB		
Drawing No	Date	08.03.11		
		SKC/005		

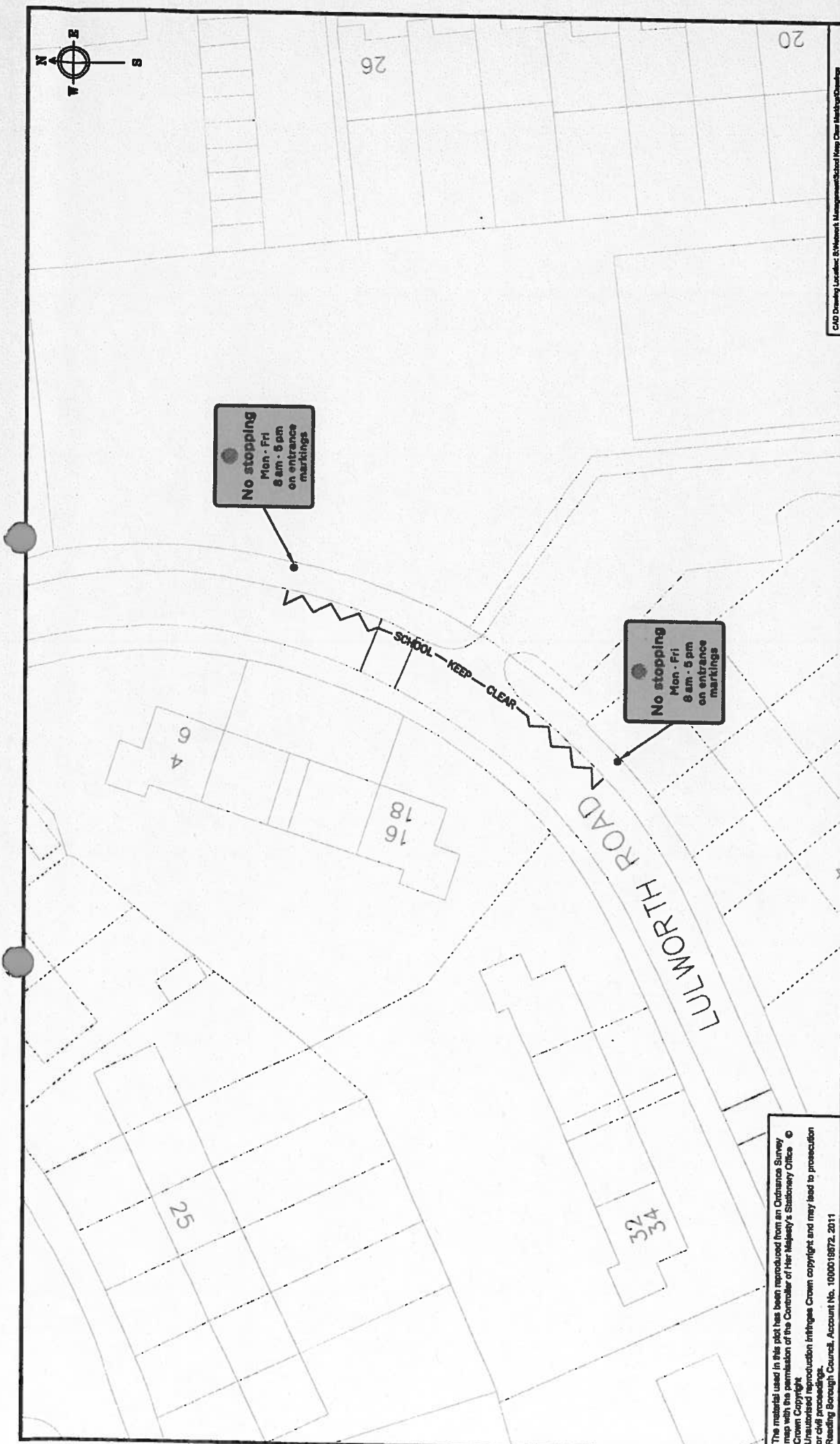
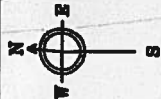
Project: School Keep Clear Markings  
 Drawing: Caversham Primary School

Department of Environment  
 Culture and Sport  
 Civic Centre  
 Reading  
 RG1 7TD

# Reading

**BOROUGH COUNCIL**





**No stopping**  
 Mon - Fri  
 8 am - 5 pm  
 on entrance  
 markings

**No stopping**  
 Mon - Fri  
 8 am - 5 pm  
 on entrance  
 markings

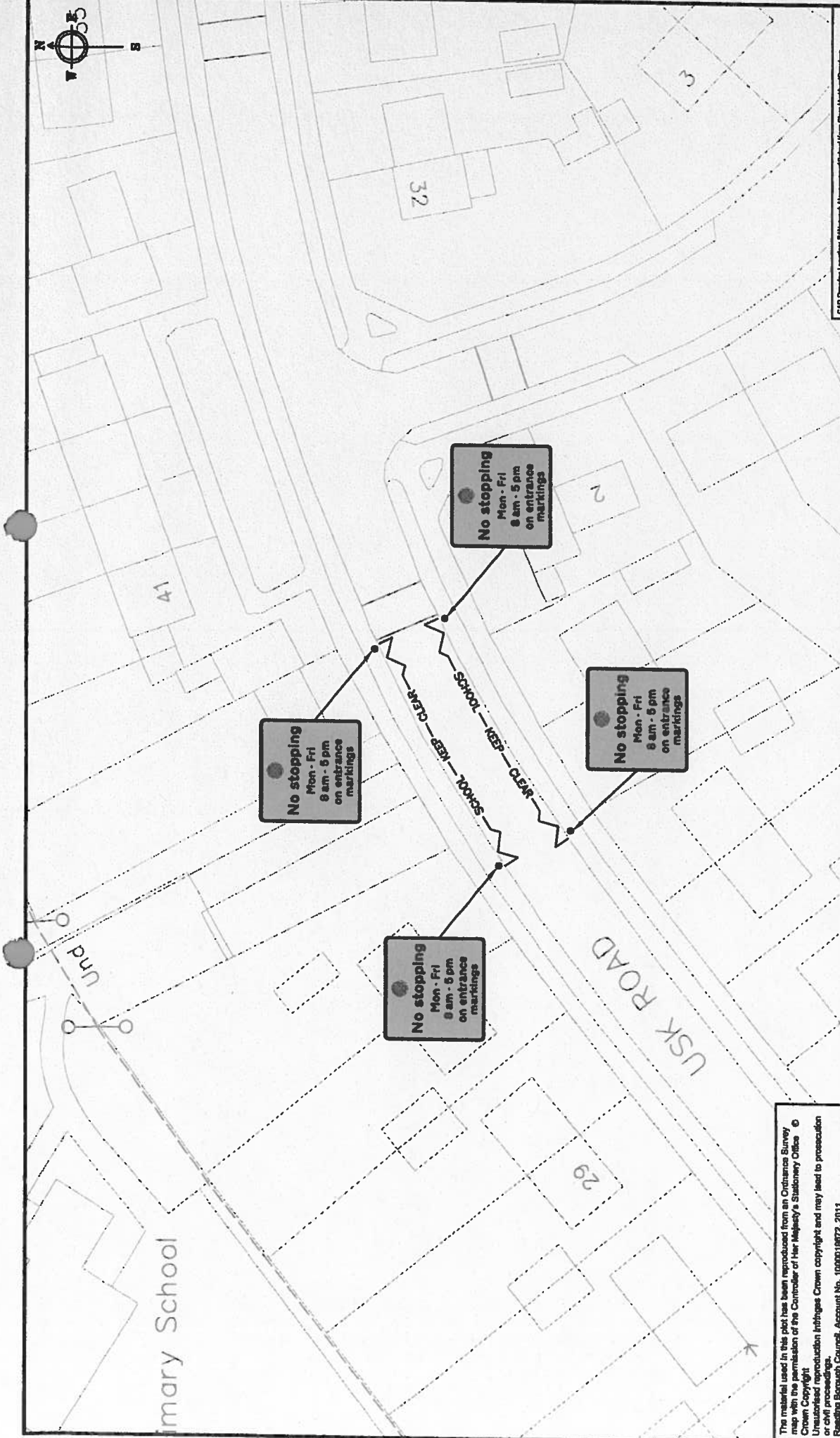
The material used in this plot has been reproduced from an Ordnance Survey map with the permission of the Controller of Her Majesty's Stationery Office. © Crown Copyright. Unauthorised reproduction infringes Crown copyright and may lead to prosecution or civil proceedings. Reading Borough Council, Account No. 1000019872, 2011

CAD Drawing Location: S:\Work\Management\School Keep Clear Markings\Drawings	
Scale	NTS
Drawn	GW
Approved	SB
Date	08.03.11
Drawing No	SKC/006

Project  
 School Keep Clear Markings  
 Christ the King Primary School

Department of Environment  
 Culture and Sport  
 Civic Centre  
 Reading  
 RG1 7TD





The material used in this plot has been reproduced from an Ordnance Survey map with the permission of the Controller of Her Majesty's Stationery Office © Crown Copyright  
 Unauthorised reproduction infringes Crown copyright and may lead to prosecution or civil proceedings.  
 Reading Borough Council, Account No. 1000019872. 2011

CAD Drawing Location: S:\Network Management\School Keep Clear Markings\Drawings	
Scale	NTS
Drawn	GW
Approved	SB
Date	08.03.11
Checked	AS
Drawing No	SKC/007

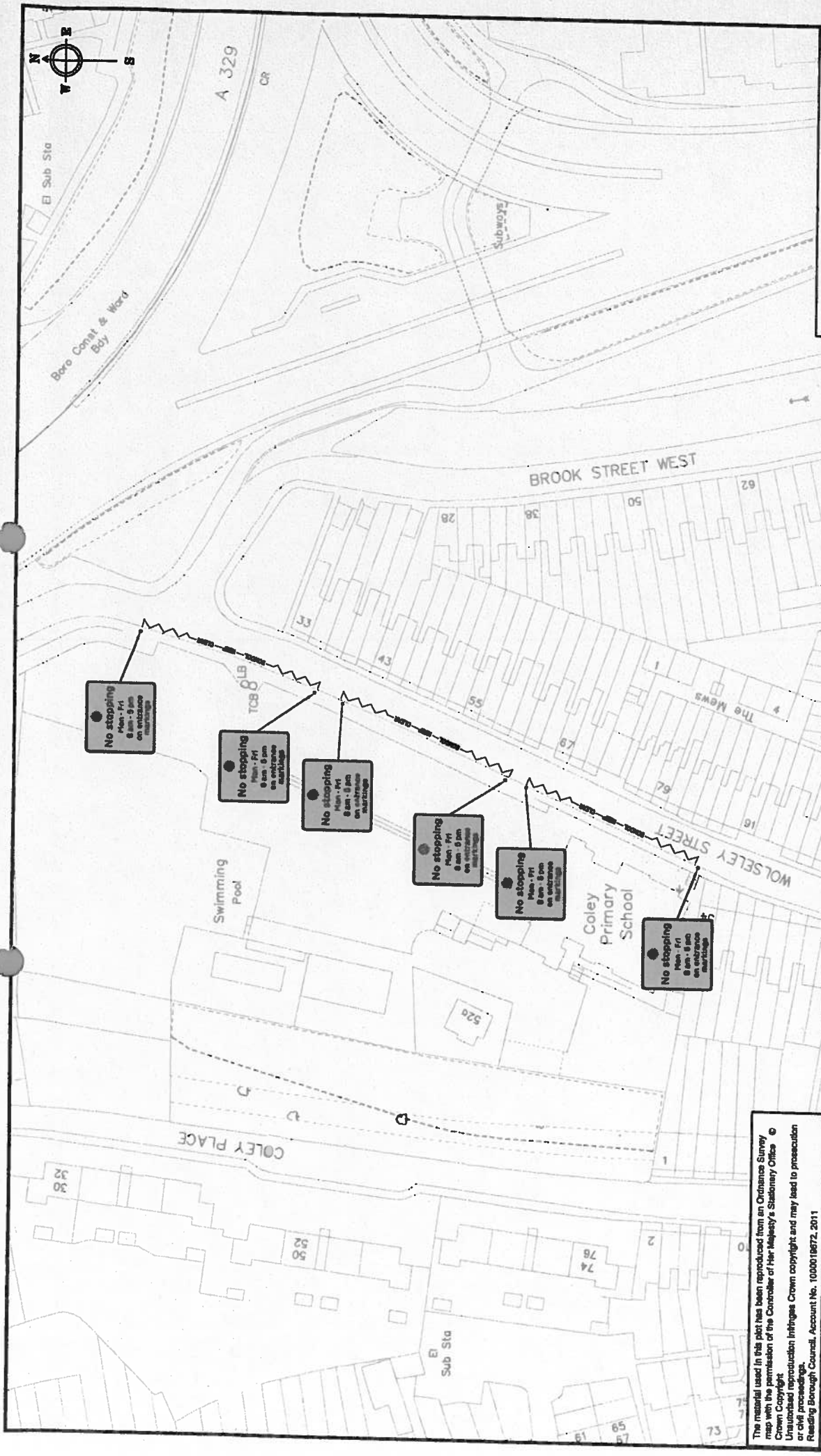
Project	School Keep Clear Markings
Drawing	Churchend Primary School

Department of Environment  
 Culture and Sport  
 Civic Centre  
 Reading  
 RG1 7TD



# Reading

**BOROUGH COUNCIL**



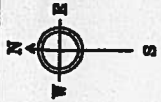
The material used in this plan has been reproduced from an Ordnance Survey map with the permission of the Controller of Her Majesty's Stationary Office. Crown Copyright. Unauthorised reproduction infringes Crown copyright and may lead to prosecution or civil proceedings. Reading Borough Council, Account No. 1000018672, 2011

CAD Drawing Location: School Management School Keep Clear Markings/Drawings				
Scale	Drawn	GW	Checked	AS
NTS	Approved	SB		
Drawing No	Date	08.03.11		
		SKC/008		

Project  
 School Keep Clear Markings  
 Drawing  
 Coley Primary School

Department of Environment  
 Culture and Sport  
 Civic Centre  
 Reading  
 RG1 7TD





Allotment Gardens

The Common

GROVE ROAD

Emmer Green Primary School

St Barnabas' Church

**No stopping**  
Mon - Fri  
6 am - 6 pm  
on entrance  
markings

**No stopping**  
Mon - Fri  
6 am - 5 pm  
on entrance  
markings

**No stopping**  
Mon - Fri  
8 am - 5 pm  
on entrance  
markings

**No stopping**  
Mon - Fri  
6 am - 5 pm  
on entrance  
markings


**No stopping**  
Mon - Fri  
8 am - 5 pm  
on entrance  
markings

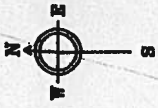
**No stopping**  
Mon - Fri  
9 am - 9 pm  
on entrance  
markings

SCHOOLS - KEEP - CLEAR - TOXICS - KEEP - CLEAR - TOXICS - KEEP - CLEAR - TOXICS

82.4m

The material used in this plot has been reproduced from an Ordnance Survey map with the permission of the Controller of Her Majesty's Stationary Office © Crown Copyright.  
Unauthorized reproduction infringes Crown copyright and may lead to prosecution or civil proceedings.  
Reading Borough Council, Account No. 1000019872, 2011

CAD Drawing Location: S:\Network Management\Schools\Keep Clear Markings\Drawings		Drawn GW Approved SB Date 08.03.11	Checked AS
Scale NTS	Project School Keep Clear Markings	Drawing No SKC/009	
Department of Environment Culture and Sport Civic Centre Reading RG1 7TD			
 <h1>Reading</h1> <p>BOROUGH COUNCIL</p>			



DEE ROAD

No stopping  
Mon - Fri  
8 am - 5 pm  
on entrance  
markings

No stopping  
Mon - Fri  
8 am - 5 pm  
on entrance  
markings

SCHOOL — KEEP — CLEAR

2  
46

38

30

28

69

133

135

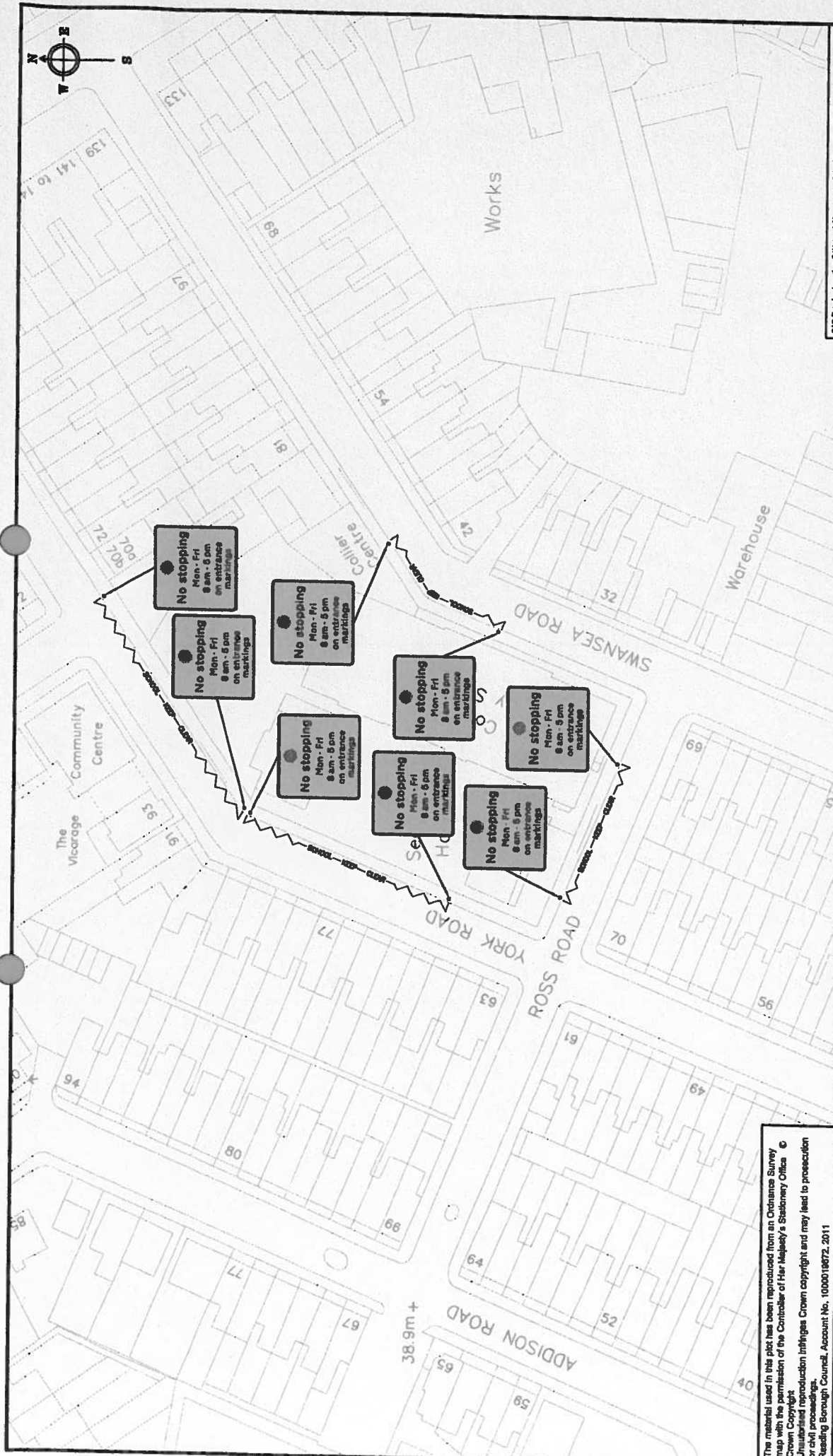
The material used in this plan has been reproduced from an Ordnance Survey map with the permission of the Controller of Her Majesty's Stationery Office © Crown Copyright. Unauthorised reproduction infringes Crown copyright and may lead to prosecution or civil proceedings. Reading Borough Council, Account No. 1000019872, 2011

Scale		Drawn	GW	Checked	AS
NTS		Approved	SB		
Drawing No		Date	08.03.11		
Project		English Martyrs Catholic Primary School			
Drawing		SKC1010			

Department of Environment  
Culture and Sport  
Civic Centre  
Reading  
RG1 7TD

**Reading**  
BOROUGH COUNCIL





The material used in this plot has been reproduced from an Ordnance Survey map with the permission of the Controller of Her Majesty's Stationery Office. Crown Copyright. Unauthorised reproduction infringes Crown copyright and may lead to prosecution or civil proceedings. Reading Borough Council, Account No. 1000018672, 2011

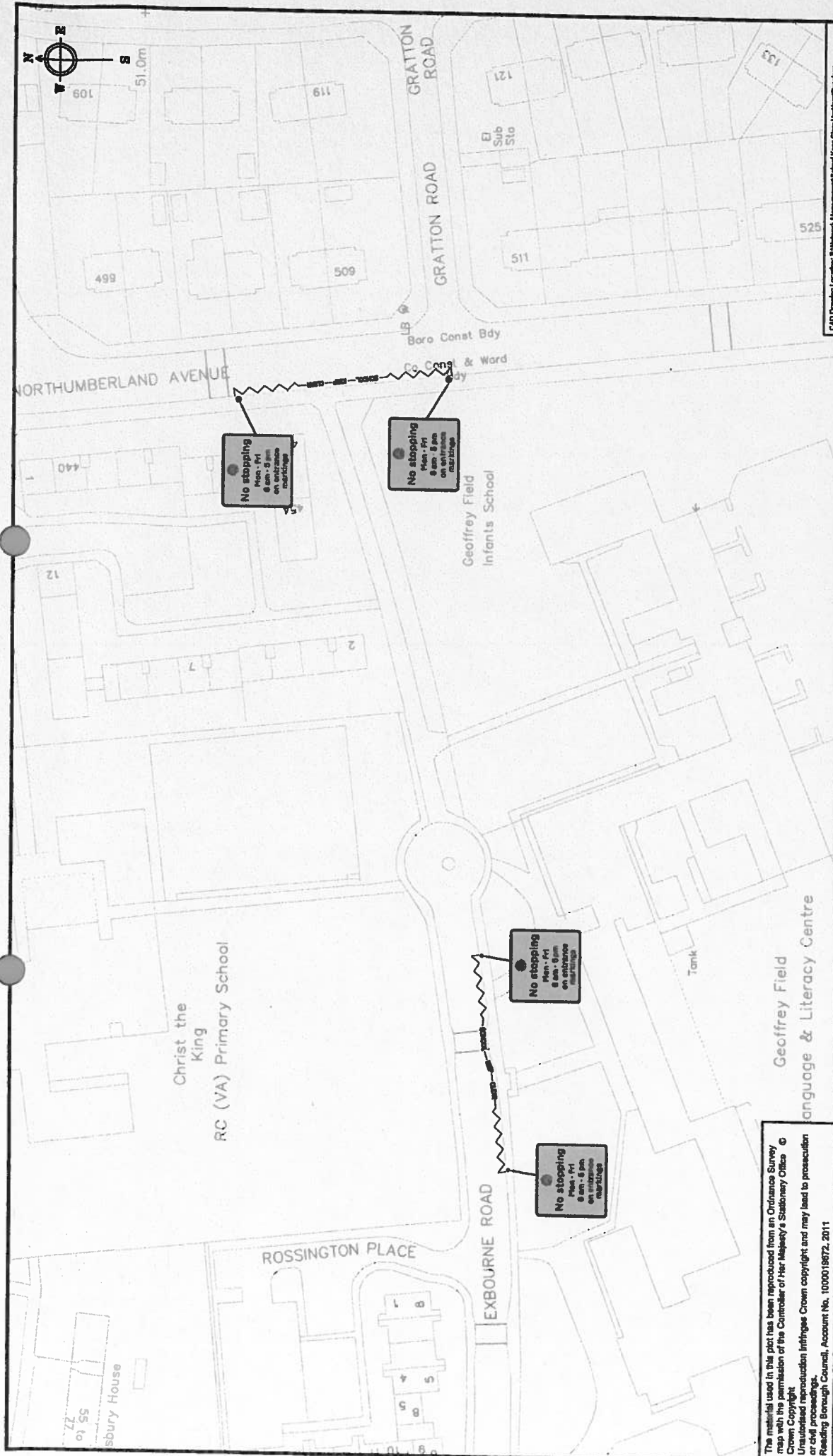
Scale	NTS	Drawn	GW	Checked	AS
		Approved	SB		
Drawing No	08.03.11				
Drawing No	SKC/011				

Project	School Keep Clear Markings
Drawing	E P Collier Primary School


**Reading**  
 BOROUGH COUNCIL

Department of Environment  
 Culture and Sport  
 Civic Centre  
 Reading  
 RG1 7TD





The material used in this plan has been reproduced from an Ordnance Survey map with the permission of the Controller of Her Majesty's Stationary Office  
 Crown Copyright  
 Unauthorised reproduction infringes Crown copyright and may lead to prosecution or civil proceedings.  
 Reading Borough Council, Account No. 1000019872, 2011

CAD Drawing Location: S:\Network Management\School Keep Clear Markings\Drawings			
Scale	Drawn	GW	Checked
NTS	Approved	SB	AS
Drawing No	Date	08.03.11	
Drawing No		SKC/012	

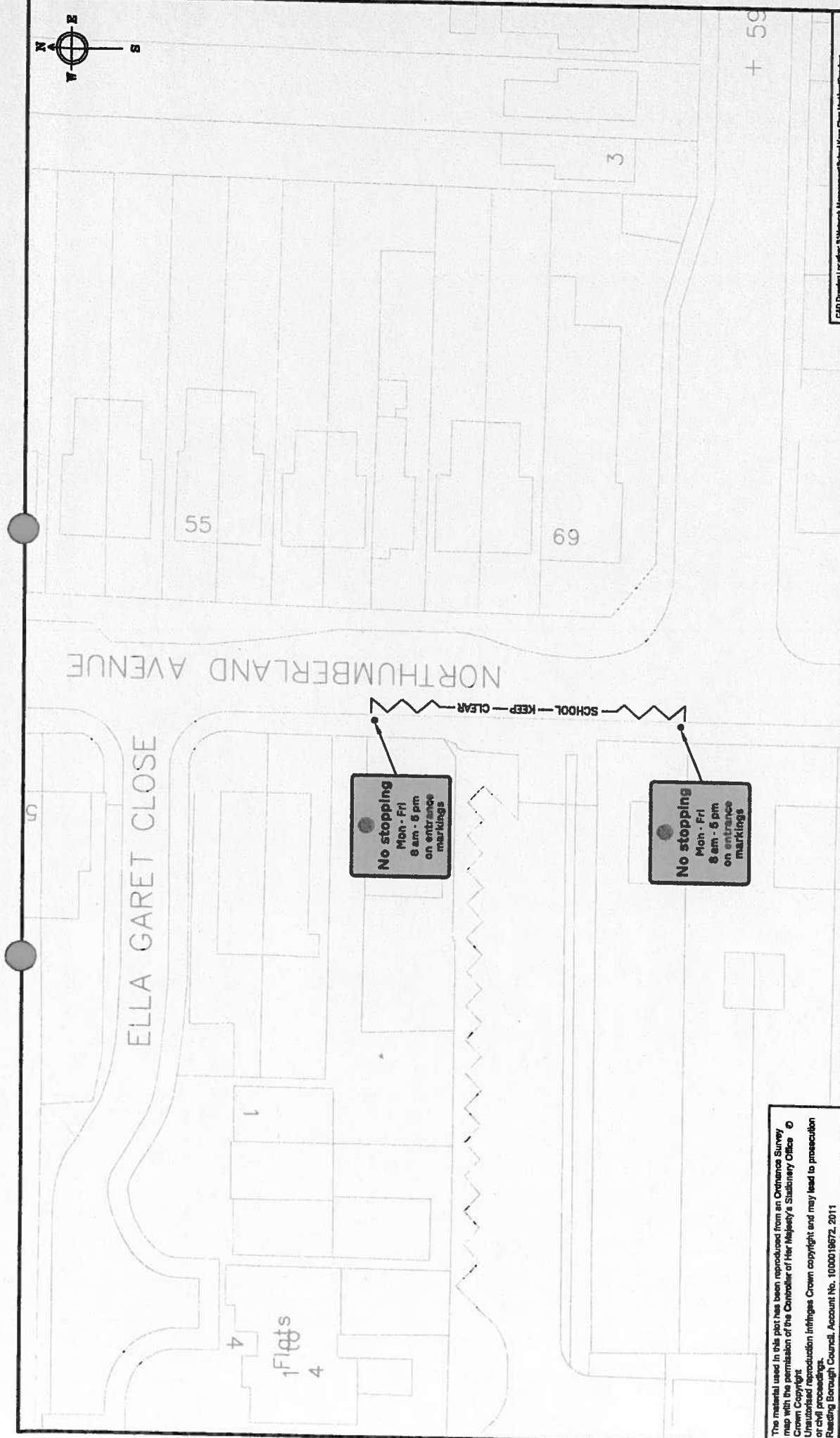
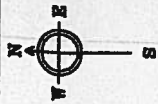
Project	School Keep Clear Markings
Drawing	Geoffrey Field Infant & Junior School

Department of Environment  
 Culture and Sport  
 Civic Centre  
 Reading  
 RG1 7TD




# Reading

**BOROUGH COUNCIL**



The material used in this plan has been reproduced from an Ordnance Survey map with the permission of the Controller of Her Majesty's Stationery Office © Crown Copyright. Unauthorised reproduction infringes Crown copyright and may lead to prosecution or civil proceedings. Reading Borough Council, Account No. 1000019872, 2011



**Reading**  
BOROUGH COUNCIL

Department of Environment  
Culture and Sport  
Civic Centre  
Reading  
RG1 7TD

Project

School Keep Clear Markings

George Palmer Primary School

Drawing

Scale

NTS

Drawing No

SKC/013

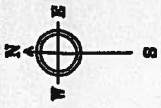
CAD Drawing Location: S:\Work\Management\School Keep Clear Markings\Drawings

Drawn GW

Checked AS

Approved SB

Date 08.03.11



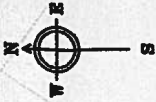
The material used in this plot has been reproduced from an Ordnance Survey map with the permission of the Controller of Her Majesty's Stationery Office © Crown Copyright  
 Unauthorised reproduction infringes Crown copyright and may lead to prosecution or civil proceedings.  
 Reading Borough Council, Account No. 1000019672, 2011

CAD Drawing Location: St Michael's Management School Prep Clear Markings Drawings	
Scale	Drawn GW Checked AS
NTS	Approved SB
Drawing No	Date 08.03.11
SKC/014	

Project	School Keep Clear Markings
Drawing	Hemdean House School

Department of Environment  
 Culture and Sport  
 Civic Centre  
 Reading  
 RG1 7TD





Manor Primary School

ASHAMPSTEAD ROAD

RUSTON CLOSE

No stopping  
Mon - Fri  
8 am - 5 pm  
on entrance  
markings

No stopping  
Mon - Fri  
8 am - 5 pm  
on entrance  
markings

No stopping  
Mon - Fri  
8 am - 5 pm  
on entrance  
markings

No stopping  
Mon - Fri  
8 am - 5 pm  
on entrance  
markings

SCHOOL KEEP CLEAR  
100YDS


46.8m

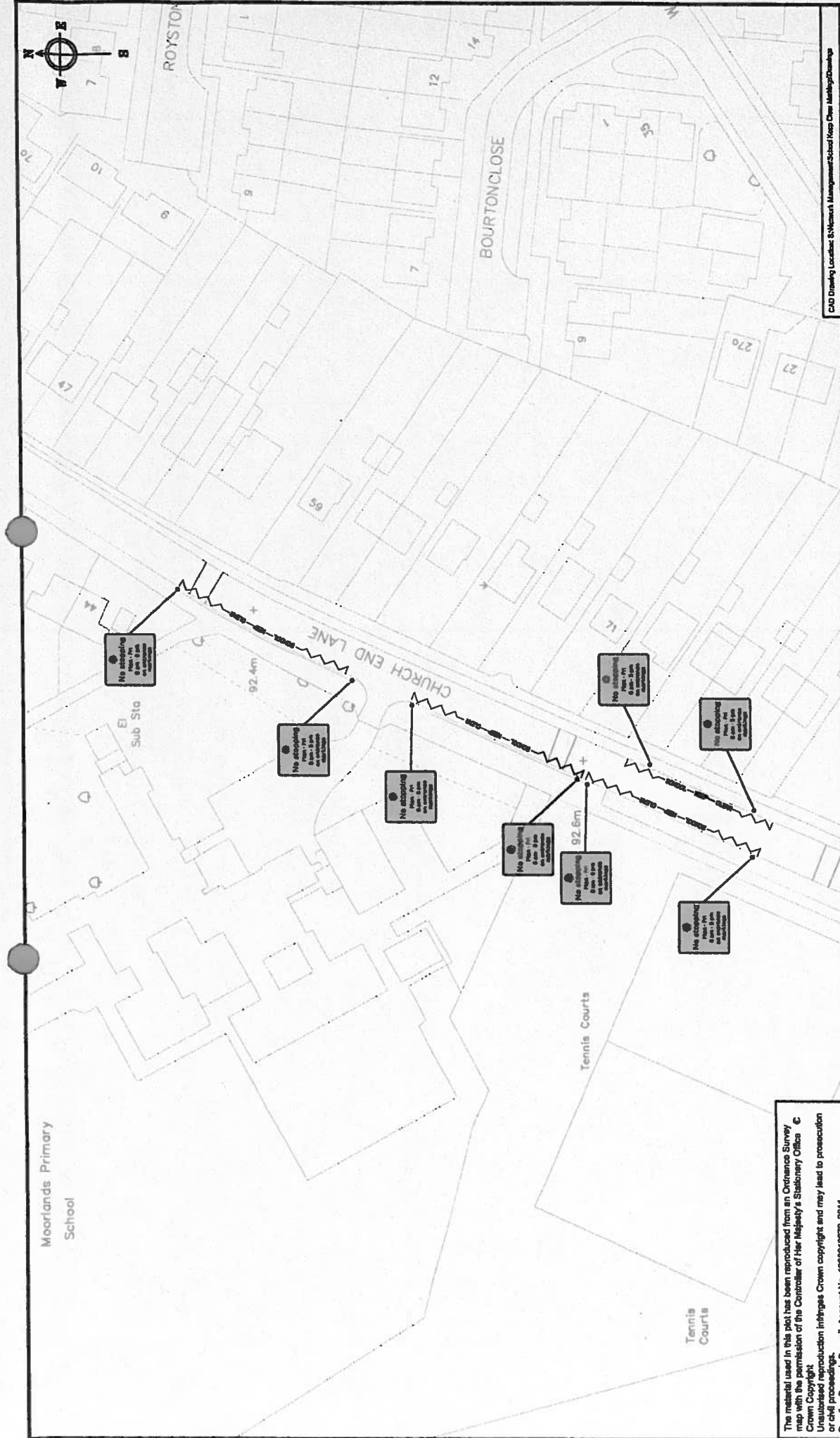
155

20

The material used in this plan has been reproduced from an Ordnance Survey map with the permission of the Controller of Her Majesty's Stationery Office. Crown Copyright. Unauthorised reproduction infringes Crown copyright and may lead to prosecution or civil proceedings. Reading Borough Council, Account No. 1000019672, 2011

CAD Drawing Location: S:\Network\Management\School Keep Clear Markings\Drawings

Scale	NTS	Drawn	GW	Checked	AS
		Approved	SB		
Project	School Keep Clear Markings	Date	08.03.11		
Drawing	Manor Primary School	Drawing No	SKC/015		
<p>Department of Environment Culture and Sport Civic Centre Reading RG1 7TD</p> <p><b>Reading</b> BOROUGH COUNCIL</p> 					



The material used in this plot has been reproduced from an Ordnance Survey map with the permission of the Controller of Her Majesty's Stationery Office © Crown Copyright. Unauthorised reproduction infringes Crown copyright and may lead to prosecution or civil proceedings. Reading Borough Council, Account No. 1000018672, 2011



**Reading**  
BOROUGH COUNCIL

Department of Environment  
Culture and Sport  
Civic Centre  
Reading  
RG1 7TD

Project

School Keep Clear Markings

Moorlands Primary School

Scale

NTS

Drawn

Approved SB

Checked

GW

AS

Date

08.03.11

Drawing No

SKC/016

CAD Drawing Location: S:\Moorland Management\School Keep Clear Markings\Drawings



75  
79

Health  
Centre

Christ  
Church  
Centre

MILMAN ROAD

MITCHAM CL

**No stopping**  
Mon - Fri  
8 am - 5 pm  
on entrance  
markings

**No stopping**  
Mon - Fri  
8 am - 5 pm  
on entrance  
markings

New Christ Church  
C E Primary School

SCHOOL — KEEP — CLEAR

31

41

51

61

71

The material used in this plan has been reproduced from an Ordnance Survey map with the permission of the Controller of Her Majesty's Stationary Office. Copyright. Unauthorised reproduction infringes Crown copyright and may lead to prosecution or civil proceedings. Reading Borough Council. Account No. 100019672. 2011

CAD Drawing Location: 2:Network Management/School Keep Clear Markings/Drawings	
Scale	Drawn GW Checked AS
NTS	Approved SB
Drawing No	Date 08.03.11
SKC/017	

Project	School Keep Clear Markings
Drawing	New Christ Church CE Primary School

Department of Environment  
Culture and Sport  
Civic Centre  
Reading  
RG1 7TD

# Reading

BOROUGH COUNCIL





The material used in this plan has been reproduced from an Ordnance Survey map with the permission of the Controller of Her Majesty's Stationery Office © Crown Copyright. Unauthorised reproduction infringes Crown copyright and may lead to prosecution or civil proceedings. Reading Borough Council, Account No. 1009018672, 2011

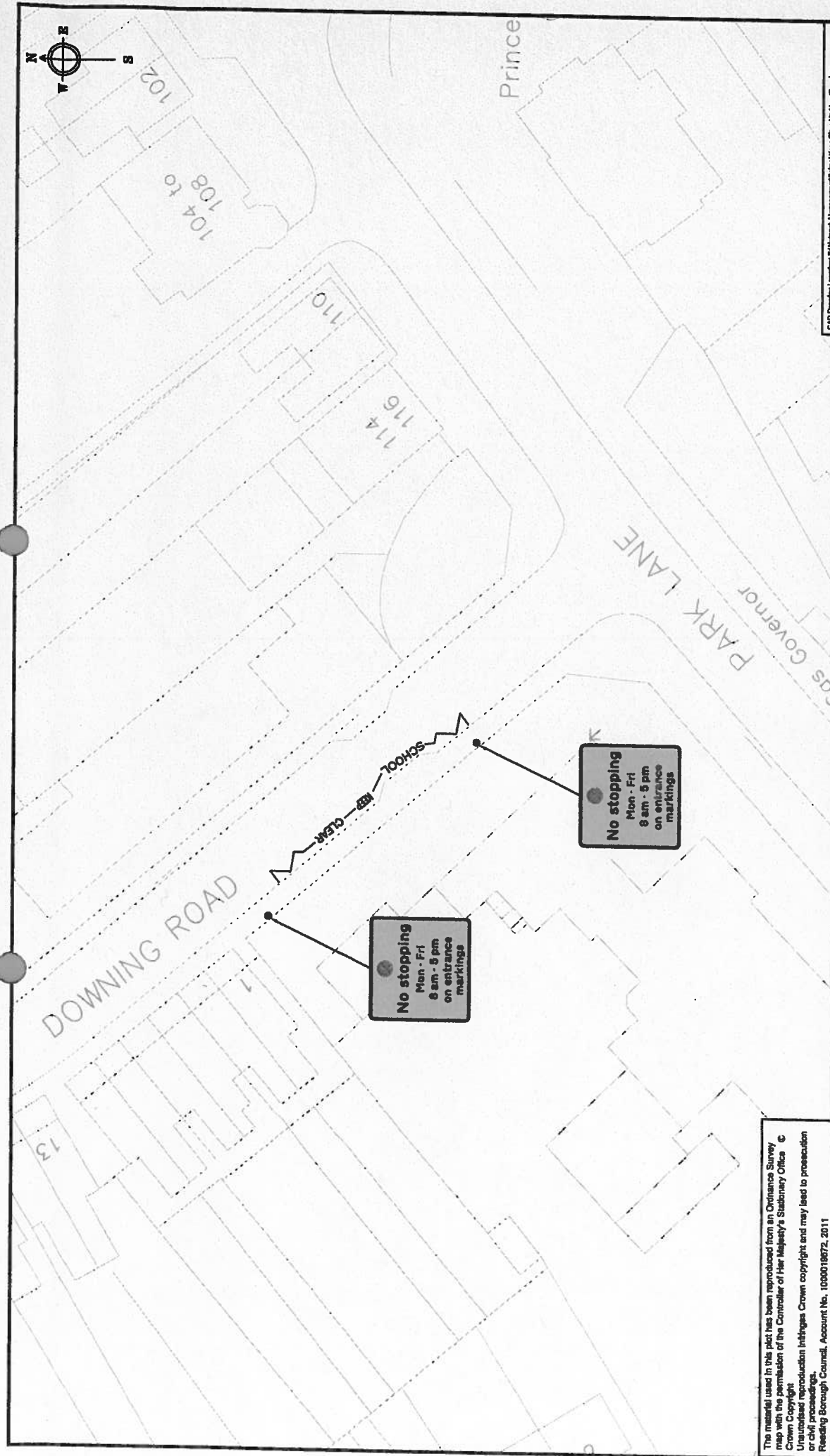
CAD Drawing Location: S:\Newson\Management\School Keep Clear Markings\Drawings			
Scale	NTS	Drawn	GW
		Approved	SB
		Date	08.03.11
Project		Drawing No	
School Keep Clear Markings		SKC/018	
Drawing		Newtown Primary School	

Department of Environment  
 Culture and Sport  
 Civic Centre  
 Reading  
 RG1 7TD



# Reading

**BOROUGH COUNCIL**



CAD Drawing Location: 8:Network & Management/School Keep Clear Markings/Downing	
Scale	Drawn GW Checked AS
NTS	Approved SB
Drawing No	Date 08.03.11
SKC/D/19	

Project	School Keep Clear Markings
Drawing	Park Lane Primary School

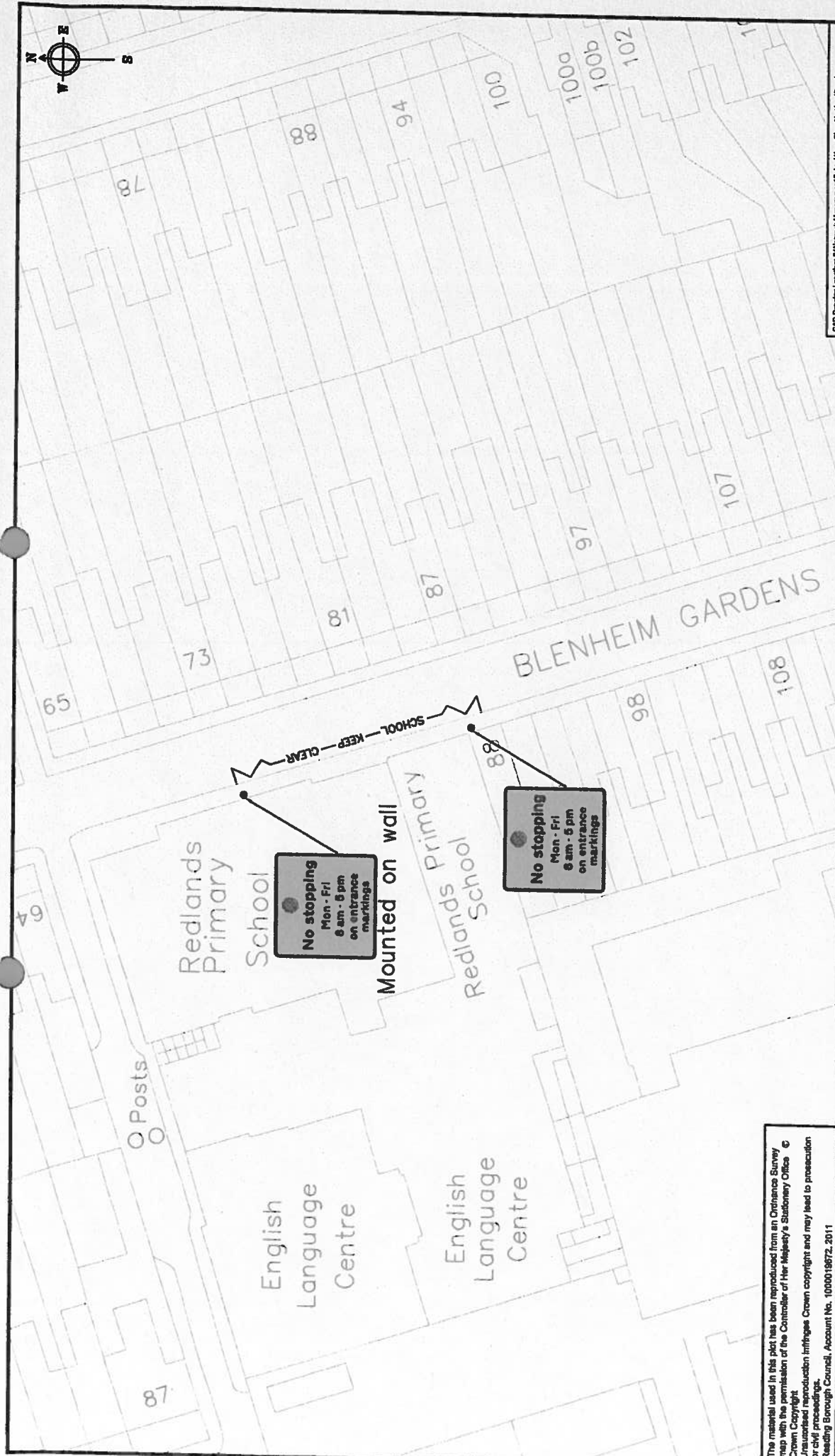
The material used in this plan has been reproduced from an Ordnance Survey map with the permission of the Controller of Her Majesty's Stationary Office. © Crown Copyright. Unauthorised reproduction infringes Crown copyright and may lead to prosecution or civil proceedings. Reading Borough Council, Account No. 1000018672, 2011

Department of Environment  
Culture and Sport  
Civic Centre  
Reading  
RG1 7TD

**Reading**  
BOROUGH COUNCIL







**No stopping**  
 Mon - Fri  
 6 am - 6 pm  
 on entrance markings

Mounted on wall

**No stopping**  
 Mon - Fri  
 6 am - 6 pm  
 on entrance markings

The material used in this plan has been reproduced from an Ordnance Survey map with the permission of the Controller of Her Majesty's Stationary Office. © Crown Copyright. Unauthorised reproduction infringes Crown copyright and may lead to prosecution or civil proceedings. Reading Borough Council, Account No. 1000019872.2011

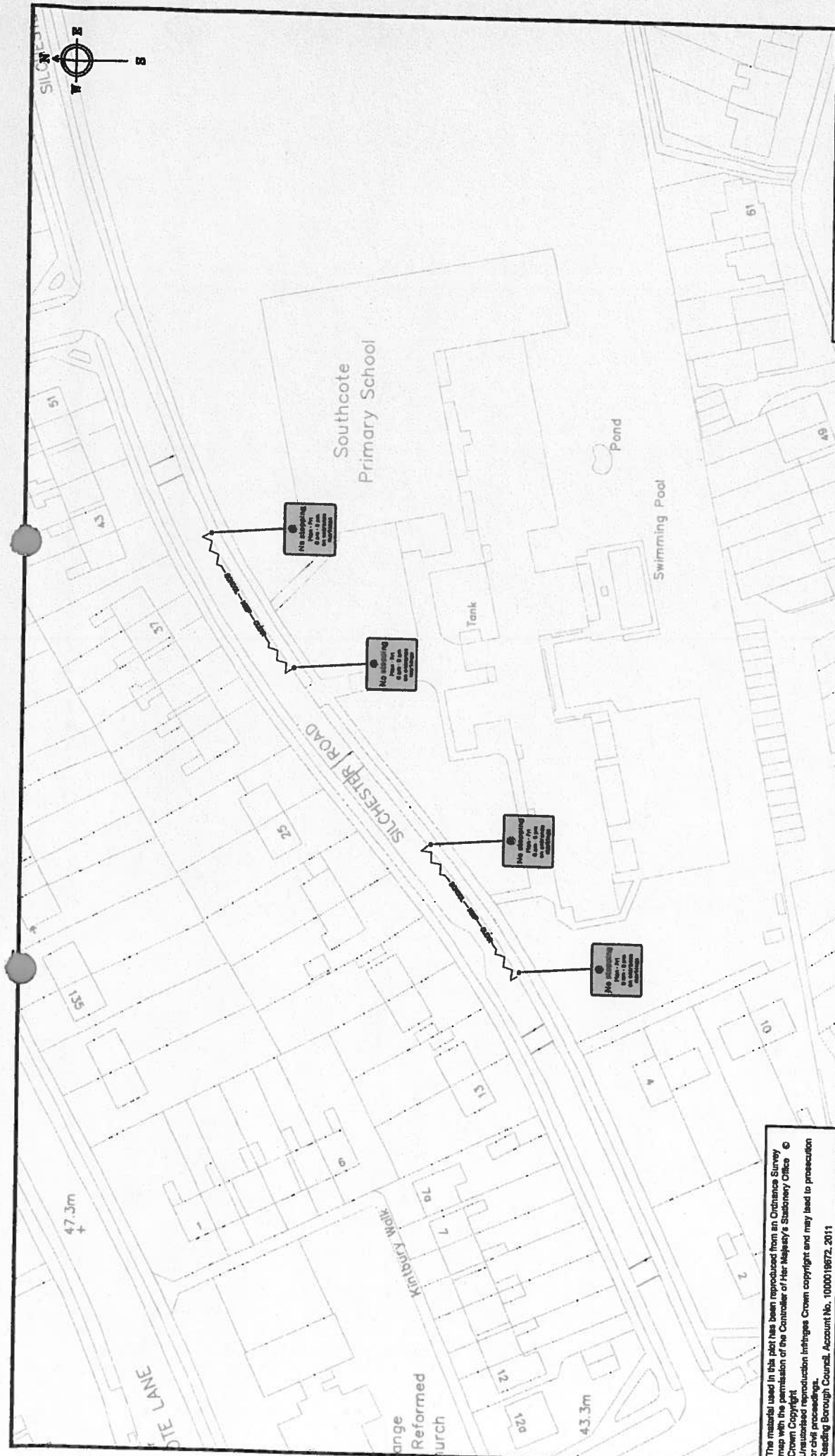
CAD Drawing Location: B:\Mapwork\Management\08_Keep Clear Markings\Drawings	
Scale	NTS
Drawn	GW
Approved	SB
Date	08.03.11
Drawing No	SKC/021

Project	School Keep Clear Markings
Drawing	Redlands Primary School

Department of Environment  
 Culture and Sport  
 Civic Centre  
 Reading  
 RG1 7TD

**Reading**  
 BOROUGH COUNCIL



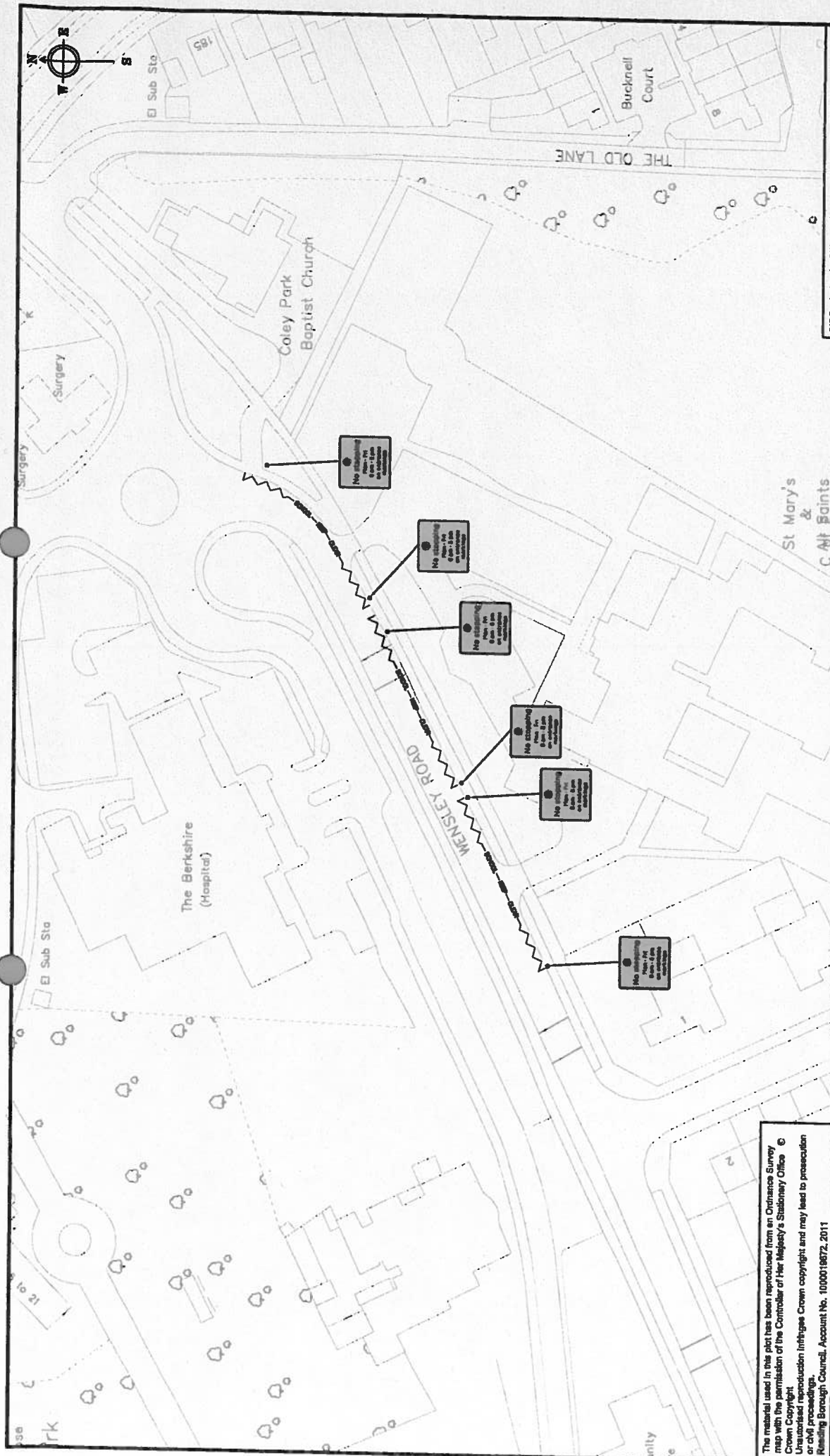




The material used in this pit has been reproduced from an Ordnance Survey map with the permission of the Controller of Her Majesty's Stationery Office © Crown Copyright. Unauthorised reproduction infringes Crown copyright and may lead to prosecution or civil proceedings. Reading Borough Council. Account No. 1000019672. 2011

<b>Reading</b> <b>BOROUGH COUNCIL</b>		<b>Department of Environment</b> <b>Culture and Sport</b> <b>Civic Centre</b> <b>Reading</b> <b>RG1 7TD</b>	
<b>Project</b> School Keep Clear Markings		<b>Drawing</b> St Anne's Catholic Primary	
<b>Scale</b> NTS		<b>Drawing No</b> SKC/023	
<b>Drawn</b> GW	<b>Checked</b> AS	<b>Approved</b> SB	<b>Date</b> 08.03.11

CAD Drawing Location: St Anne's Catholic Primary School Keep Clear Markings/023.dwg



The material used in this plan has been reproduced from an Ordnance Survey map with the permission of the Controller of Her Majesty's Stationary Office © Crown Copyright. Unauthorised reproduction infringes Crown copyright and may lead to prosecution or civil proceedings. Reading Borough Council, Account No. 1000019872, 2011

CAD Drawing Location: St Mary's & All Saints CE Primary School			
Scale	Drawn	GW	Checked
NTS	Approved	SB	AS
Drawing No	Date	08.03.11	
St Mary's & All Saints CE Primary School			SKC/025

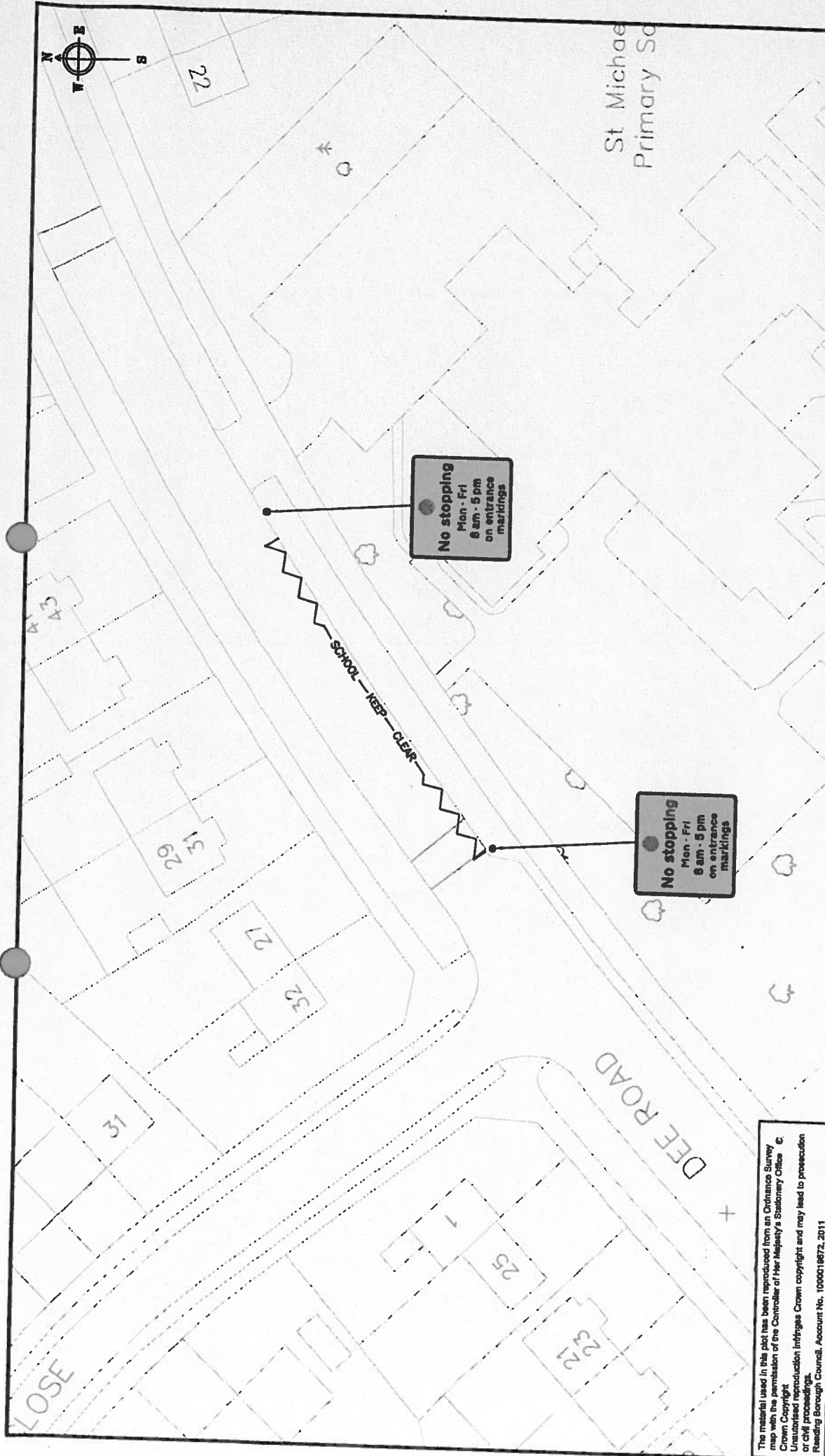
Project  
 School Keep Clear Markings  
 Drawing  
 St Mary's & All Saints CE Primary School

Department of Environment  
 Culture and Sport  
 Civic Centre  
 Reading  
 RG1 7TD



# Reading

**BOROUGH COUNCIL**



**No stopping**  
 Mon - Fri  
 8 am - 5 pm  
 on entrance  
 markings

**No stopping**  
 Mon - Fri  
 8 am - 5 pm  
 on entrance  
 markings

SCHOOL - KEEP CLEAR

The material used in this plot has been reproduced from an Ordnance Survey map with the permission of the Controller of Her Majesty's Stationery Office. © Crown Copyright. Unauthorised reproduction infringes Crown copyright and may lead to prosecution or civil proceedings. Reading Borough Council, Account No. 1000018672, 2011



**Reading**  
 BOROUGH COUNCIL

Department of Environment  
 Culture and Sport  
 Civic Centre  
 Reading  
 RG1 7TD

Project

School Keep Clear Markings

Drawing

St Michael's Primary School

CAD Drawing Location: St Michael's Management School Keep Clear Markings/Drawings

Scale

NTS

Drawn

GW

Approved

SB

Date

08.03.11

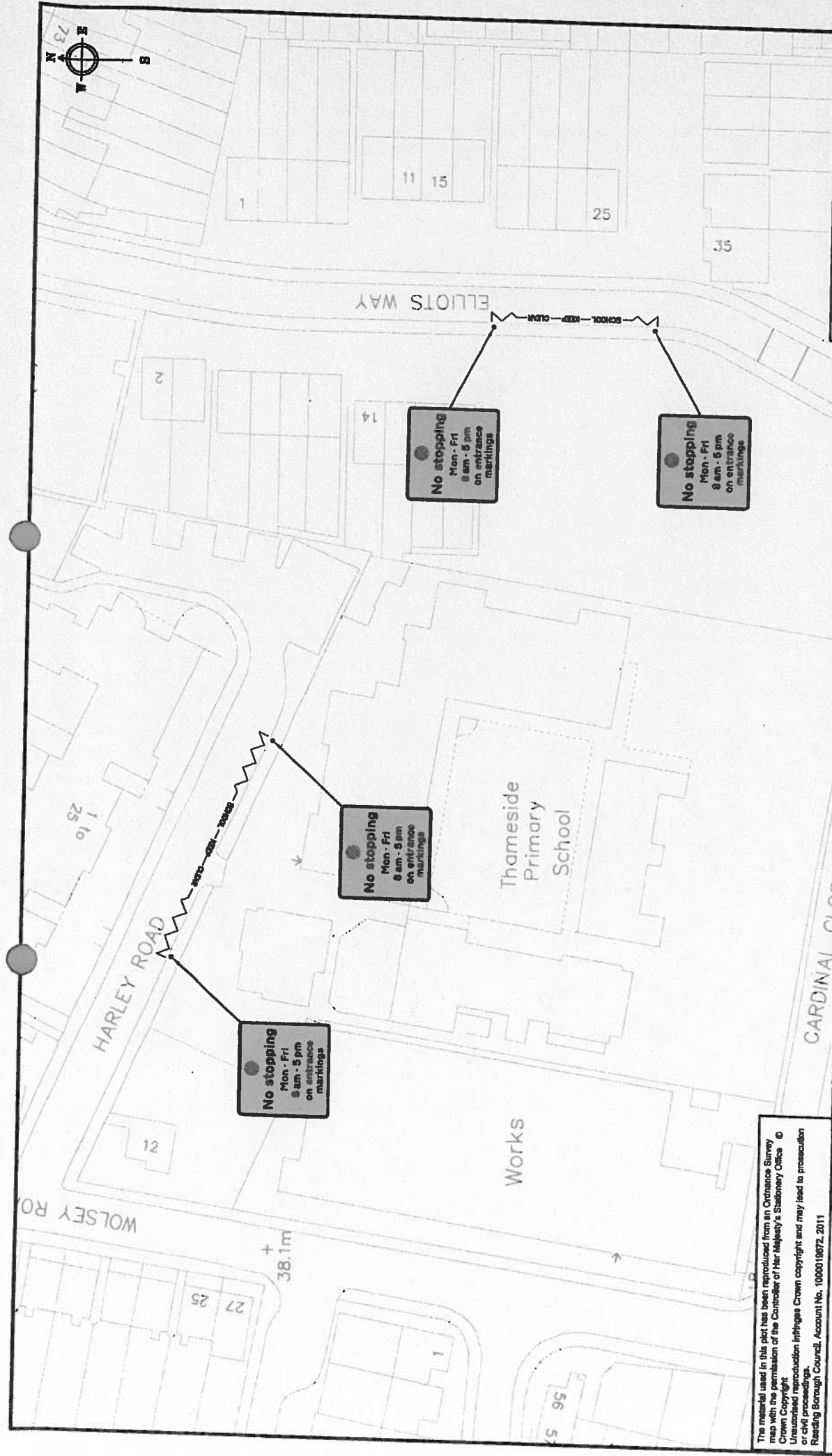
Checked

AS

Drawing No

SKC/026

St Michael's  
 Primary School



The material used in this plot has been reproduced from an Ordnance Survey map with the permission of the Controller of Her Majesty's Stationery Office © Crown Copyright  
 Unauthorised reproduction infringes Crown copyright and may lead to prosecution in civil proceedings.  
 Reading Borough Council, Account No. 1000019872. 2011



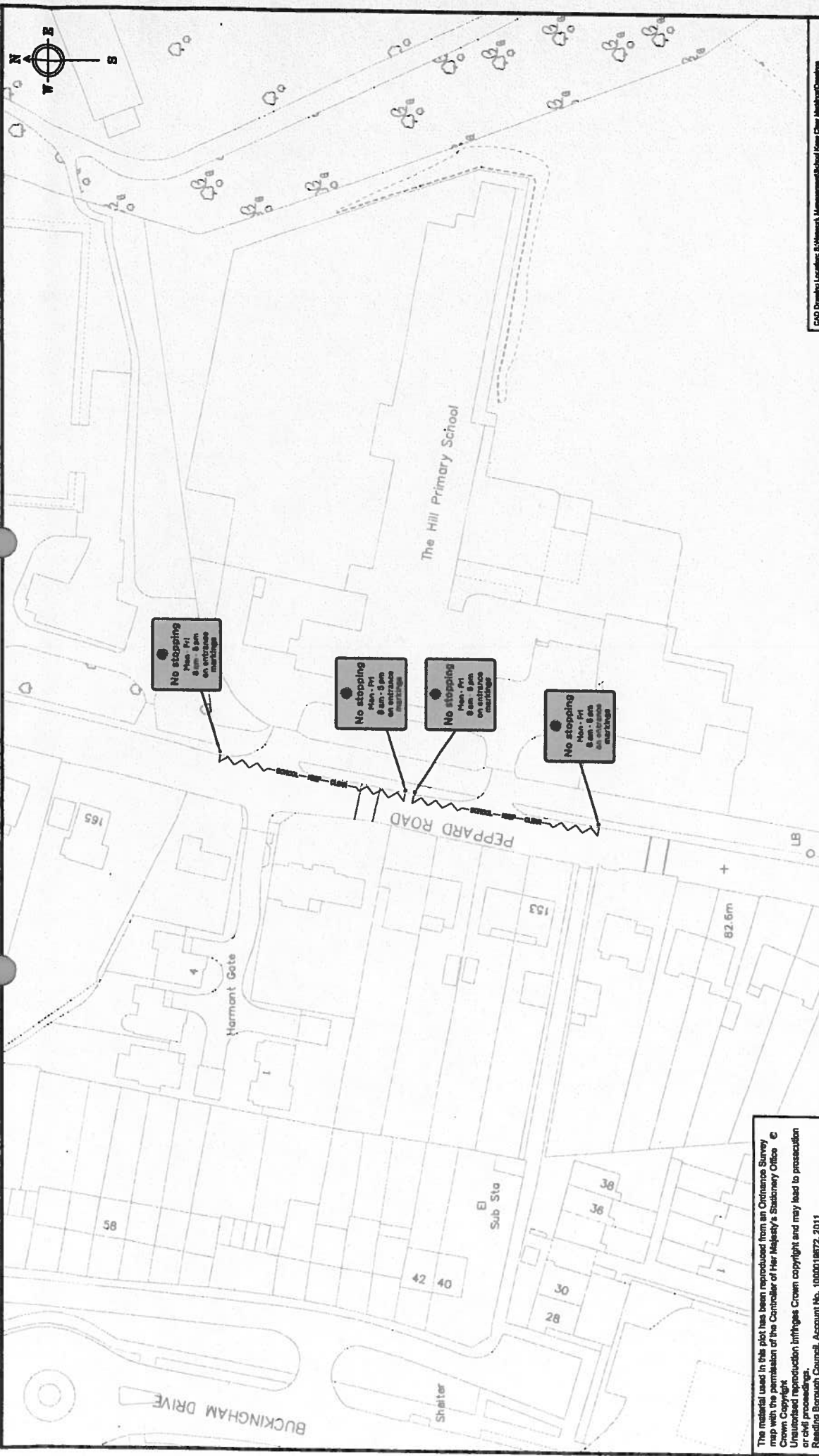
**Reading**  
 BOROUGH COUNCIL

Department of Environment  
 Culture and Sport  
 Civic Centre  
 Reading  
 RG1 7TD


Project  
 School Keep Clear Markings  
 Drawing  
 Thameside Primary School

Scale		NTS	
Drawn	GW	Checked	AS
Approved	SB	Date	08.03.11
Drawing No			SKC027

CAD Drawing Location: St Michael's Management School Keep Clear Markings Drawings



The material used in this plan has been reproduced from an Ordnance Survey map with the permission of the Controller of Her Majesty's Stationery Office © Crown Copyright  
 Unauthorised reproduction infringes Crown copyright and may lead to prosecution or civil proceedings.  
 Reading Borough Council, Account No. 100010672, 2011



**Reading**  
 BOROUGH COUNCIL

Department of Environment  
 Culture and Sport  
 Civic Centre  
 Reading  
 RG1 7TD

Project

School Keep Clear Markings

Drawing

The Hill Primary School

Scale

NTS

Drawn

Approved

Date

Checked

AS

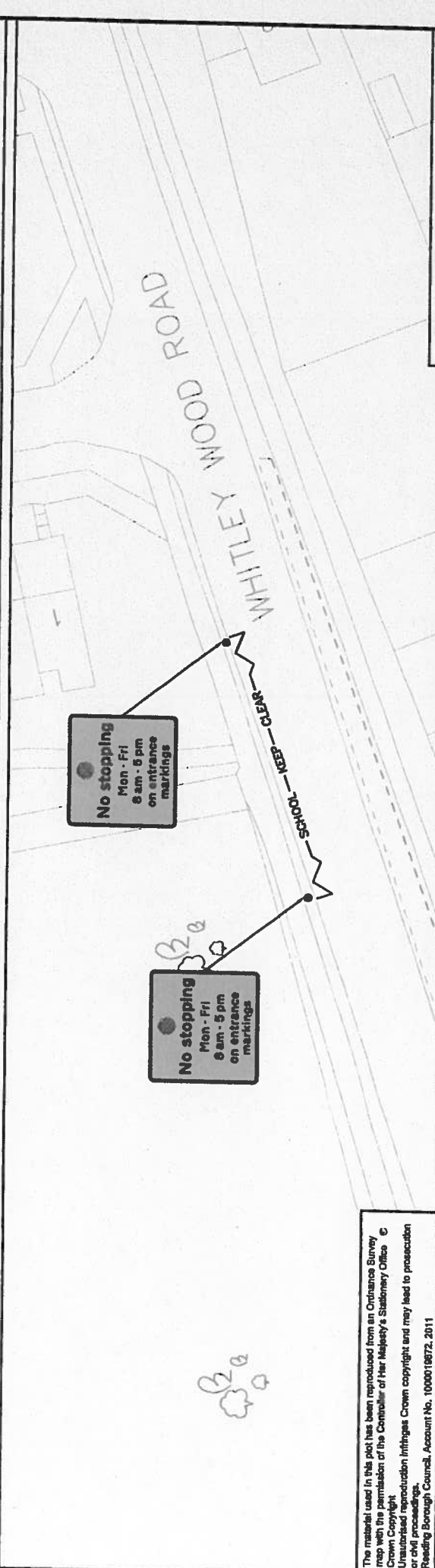
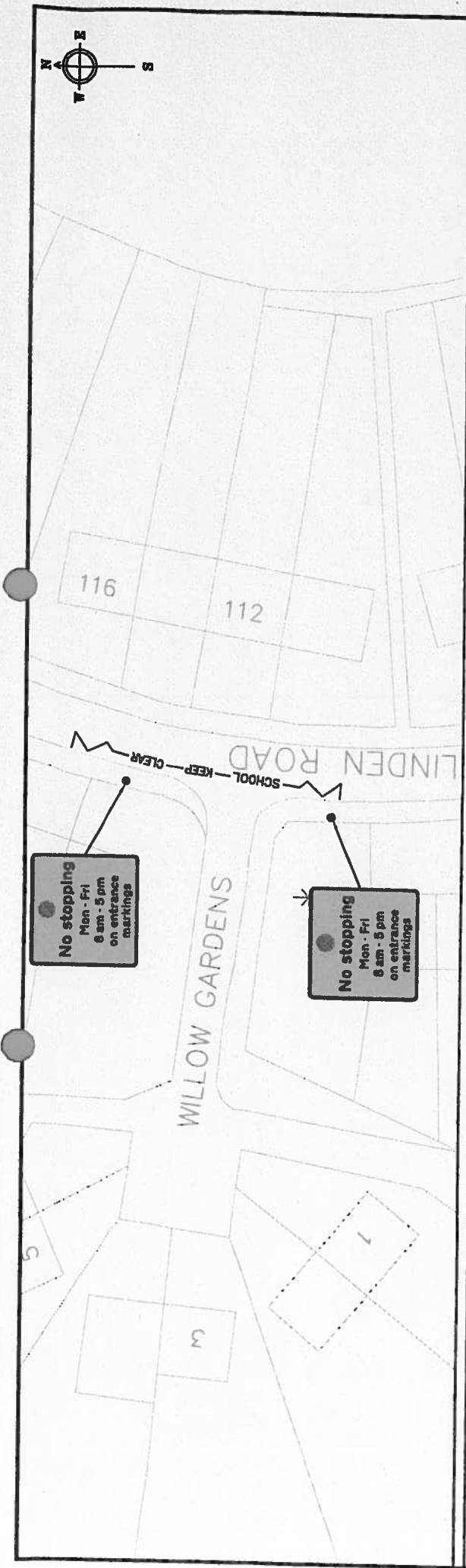
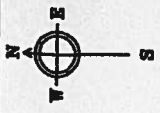
SB

08.03.11


Drawing No

SKC/028

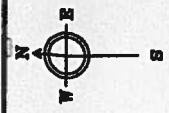
CAD Drawing Location: S:\Workshop\_Management\028\028 Keep Clear Markings.dwg



The material used in this plan has been reproduced from an Ordnance Survey map with the permission of the Controller of Her Majesty's Stationary Office. Crown Copyright. Unauthorised reproduction infringes Crown copyright and may lead to prosecution or civil proceedings. Reading Borough Council, Account No. 1000018572, 2011

<p>Department of Environment Culture and Sport Civic Centre Reading RG1 7TD</p>		<p>Project School Keep Clear Markings</p>		<p>Scale NTS</p>		<p>Drawn Approved SB</p>		<p>Checked AS</p>	
<p><b>Reading</b> BOROUGH COUNCIL</p> 		<p>Drawing The Ridgeway Primary School</p>		<p>Date 08.03.11</p>		<p>Drawing No SKC/029</p>			





POTTERY ROAD

**No stopping**  
 Mon - Fri  
 8 am - 5 pm  
 on entrance  
 markings

**No stopping**  
 Mon - Fri  
 8 am - 5 pm  
 on entrance  
 markings

SCHOOL — KEEP — CLEAR

The material used in this plan has been reproduced from an Ordnance Survey map with the permission of the Controller of Her Majesty's Stationery Office. Crown Copyright. Unauthorised reproduction infringes Crown copyright and may lead to prosecution or civil proceedings. Reading Borough Council, Account No. 1000018672. 2011

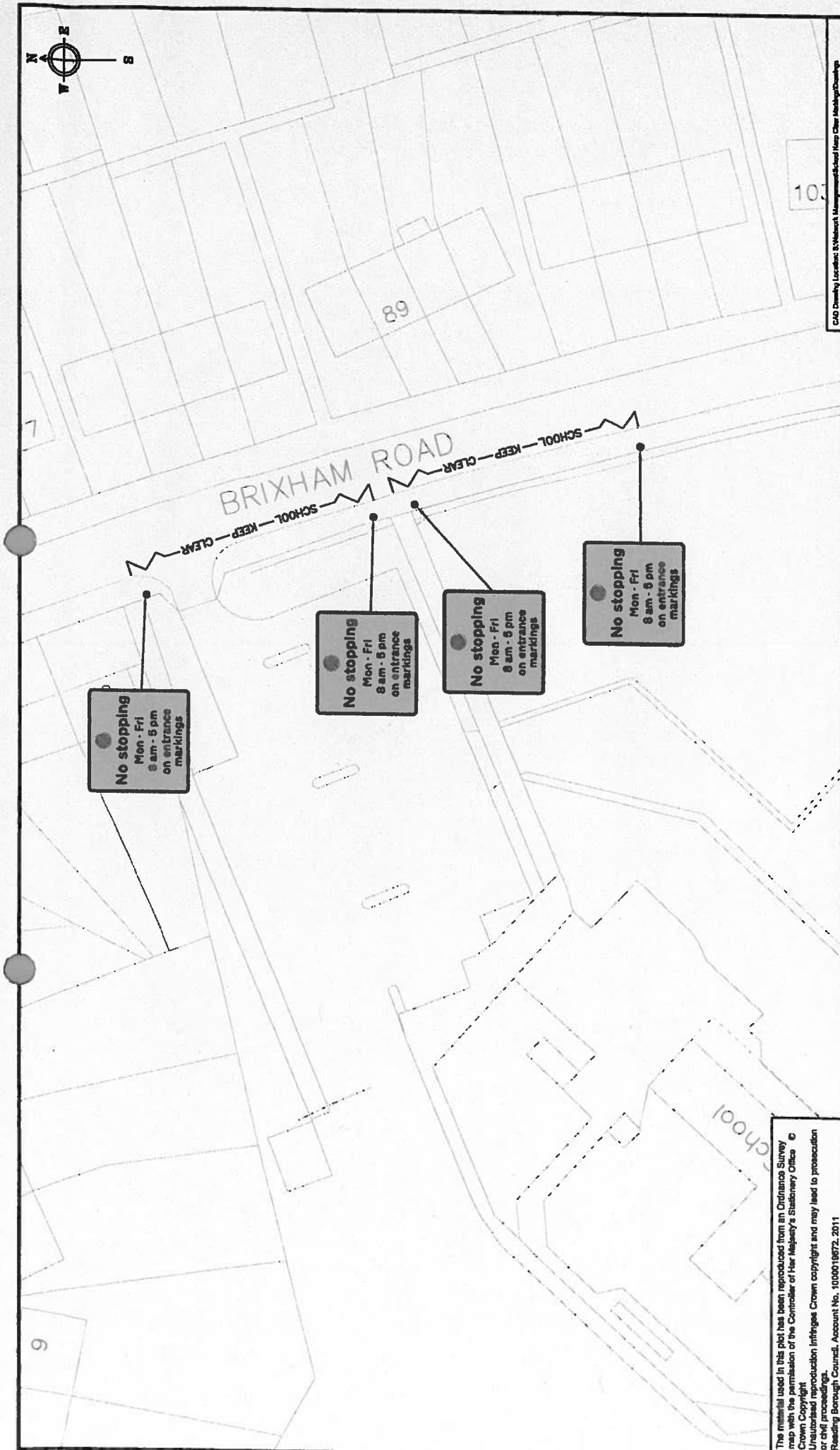
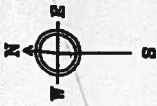
CAD Drawing Location: C:\Work\Management\School Keep Clear Markings\Drawings	
Scale	Drawn GW Checked AS
NTS	Approved SB
Drawing No	Date 08.03.11
SKC030	

Project	School Keep Clear Markings
Drawing	Upercroft Primary School

Department of Environment  
 Culture and Sport  
 Civic Centre  
 Reading  
 RG1 7TD

**Reading**  
 BOROUGH COUNCIL





The material used in this plan has been reproduced from an Ordnance Survey map with the permission of the Controller of Her Majesty's Stationery Office © Crown Copyright  
 Unauthorised reproduction infringes Crown copyright and may lead to prosecution or civil proceedings.  
 Reading Borough Council, Account No. 1000019672, 2011

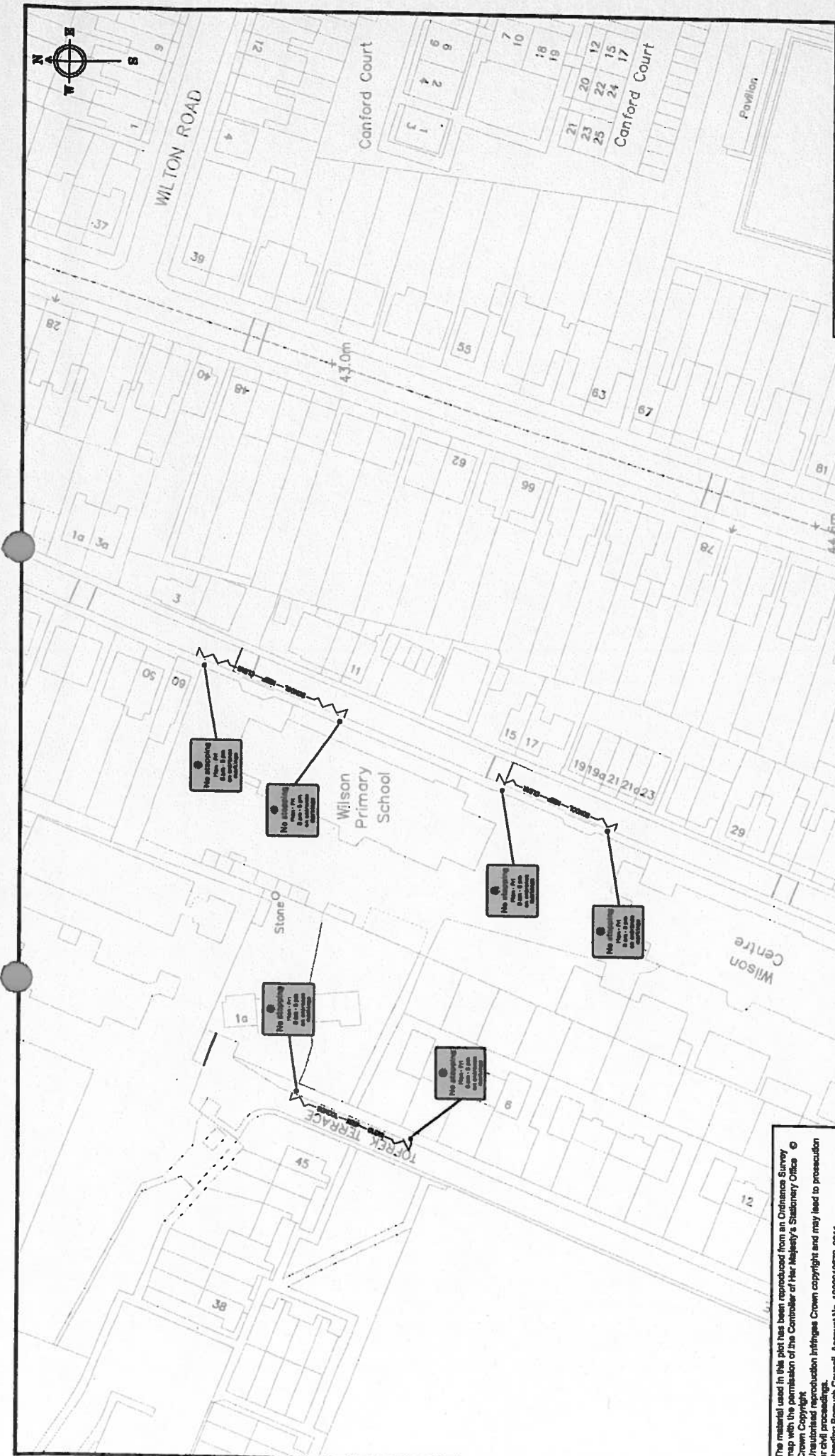
Scale	NTS	Drawn	GW	Checked	AS
		Approved	SB		
Drawing No		Date	08.03.11		
			SKC/031		

Project  
 School Keep Clear Markings  
 Drawing  
 Whitley Park Infant and Junior School

Department of Environment  
 Culture and Sport  
 Civic Centre  
 Reading  
 RG1 7TD

**Reading**  
 BOROUGH COUNCIL





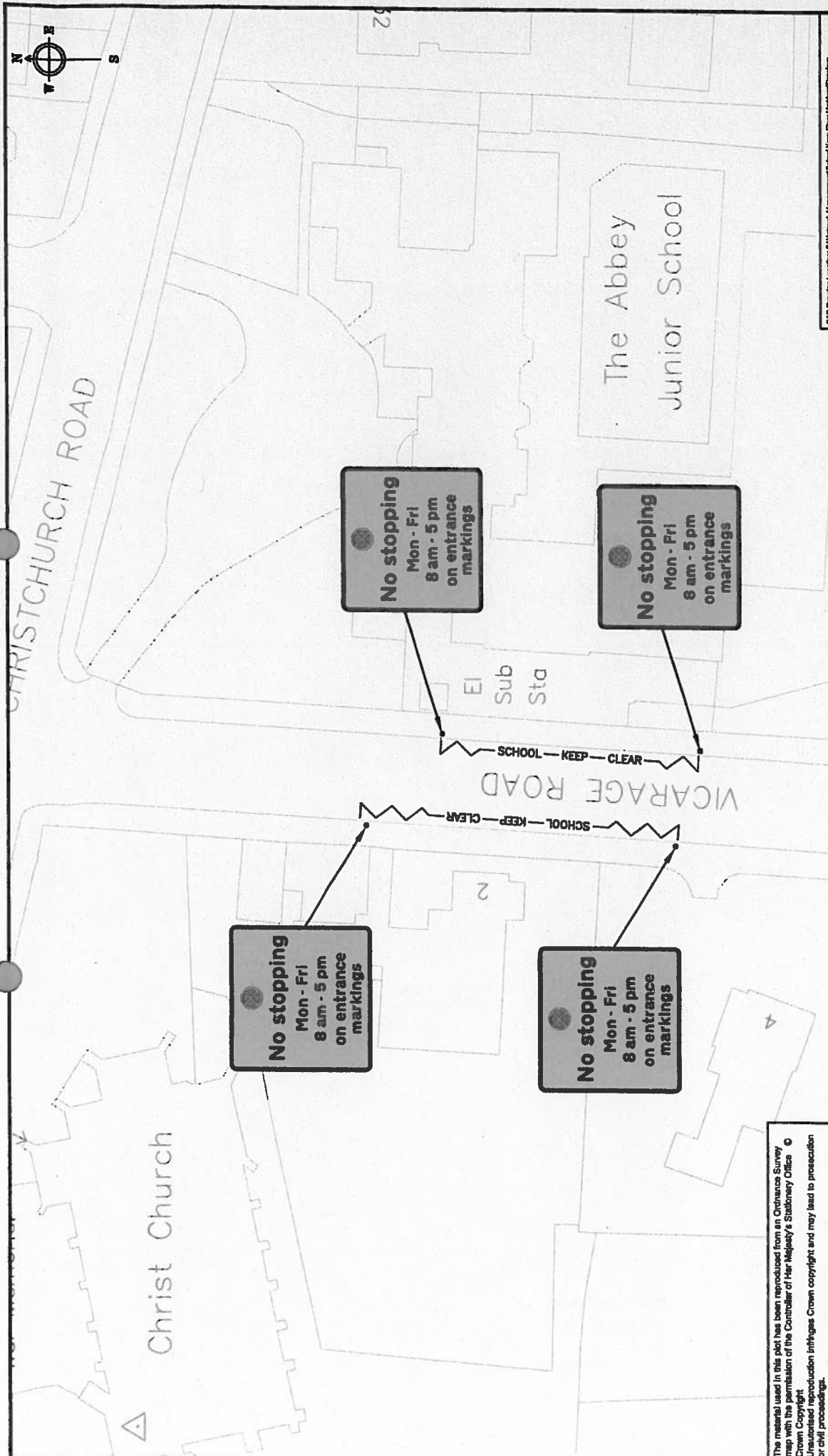
The material used in this plan has been reproduced from an Ordnance Survey map with the permission of the Controller of Her Majesty's Stationery Office © Crown Copyright. Unauthorised reproduction infringes Crown copyright and may lead to prosecution. Reading Borough Council, Account No. 1000019872, 2011

CAD Drawing Location: S:\Network Management\Schools\Keep Clear Markings\Drawings	
Scale	NTS
Drawn	GW
Approved	SB
Date	08.03.11
Drawing No	SKC/032

Project	School Keep Clear Markings
Drawing	Wilson Primary School


**Reading**  
 BOROUGH COUNCIL

Department of Environment  
 Culture and Sport  
 Civic Centre  
 Reading  
 RG1 7TD



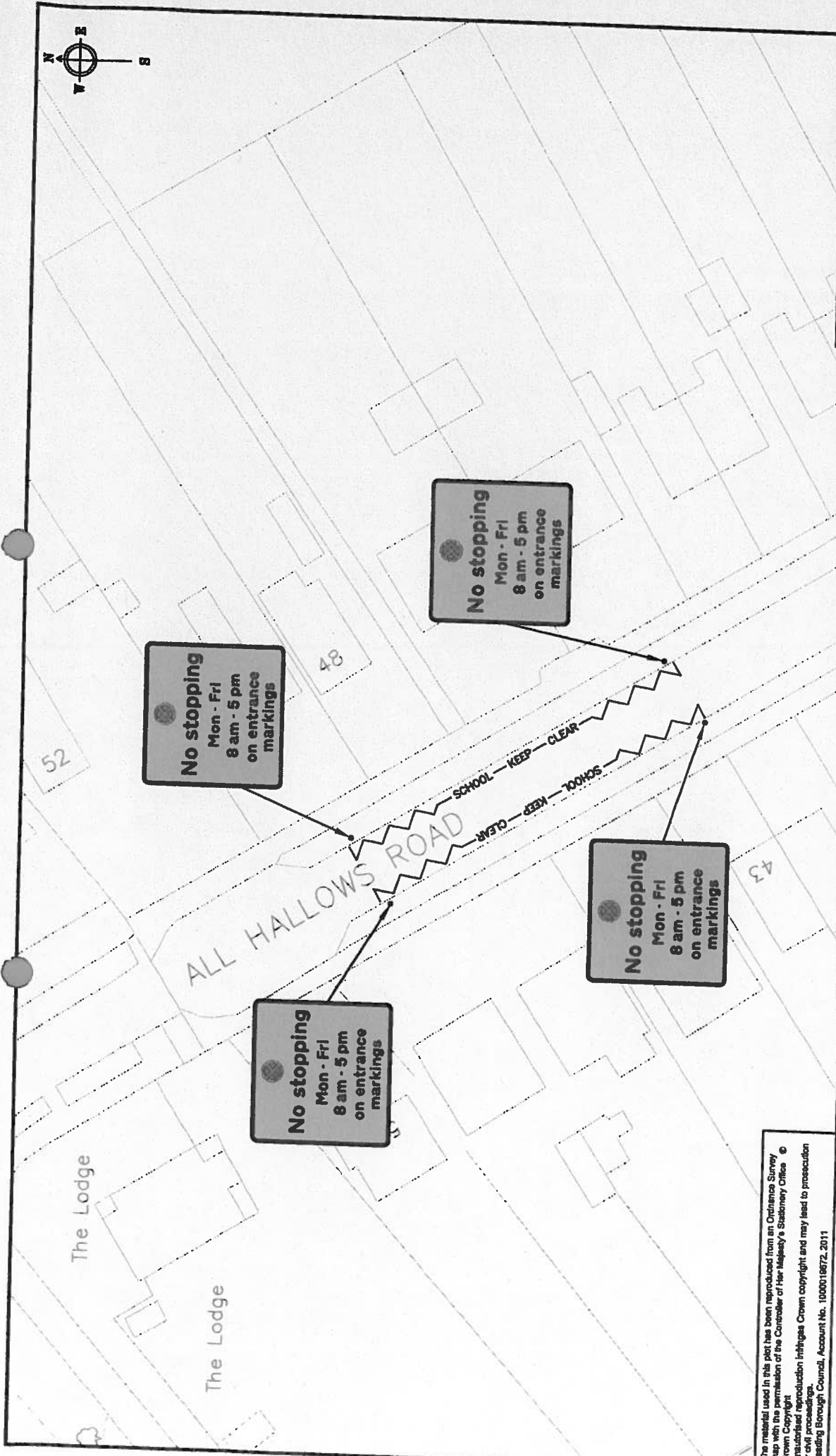
The material used in this plot has been reproduced from an Ordnance Survey map with the permission of the Controller of Her Majesty's Stationery Office © Crown Copyright  
 Unauthorised reproduction infringes Crown copyright and may lead to prosecution or civil proceedings.  
 Reading Borough Council. Account No. 1000019672. 2011

CAD Drawing Location: E:\Network_Management\School Keep Clear\Hedgeborough	
Scale	Drawn GW Checked AS
NTS	Approved SB
Drawing No	Date 08.03.11
SKC/033	

Project  
 School Keep Clear Markings  
 Drawing  
 The Abbey Junior School

Department of Environment  
 Culture and Sport  
 Civic Centre  
 Reading  
 RG1 7TD





**No stopping**  
 Mon - Fri  
 8 am - 5 pm  
 on entrance  
 markings

**No stopping**  
 Mon - Fri  
 8 am - 5 pm  
 on entrance  
 markings

**No stopping**  
 Mon - Fri  
 8 am - 5 pm  
 on entrance  
 markings

**No stopping**  
 Mon - Fri  
 8 am - 5 pm  
 on entrance  
 markings

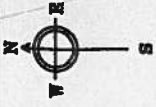
CAD Drawing Location: 6/Hubert's Management/School/Keep Clear Markings/Drawings	
Scale	Drawn GW Checked AS
NTS	Approved SB
	Date 08.03.11
Drawing No SKC/034	

Project	School Keep Clear Markings
Drawing	Micklands Primary School

The material used in this plot has been reproduced from an Ordnance Survey map with the permission of the Controller of Her Majesty's Stationery Office © Crown Copyright. Unauthorised reproduction infringes Crown copyright and may lead to prosecution without penalty. Reading Borough Council, Account No. 1000019872, 2011

Department of Environment  
 Culture and Sport  
 Civic Centre  
 Reading  
 RG1 7TD





John Madejski Academy

**No stopping**  
Mon - Fri  
8 am - 5 pm  
on entrance  
markings

**No stopping**  
Mon - Fri  
8 am - 5 pm  
on entrance  
markings

SCHOOL — KEEP — CLEAR

HARTLAND ROAD

106

99

97

2

The material used in this plot has been reproduced from an Ordnance Survey map with the permission of the Controller of Her Majesty's Stationery Office © Crown Copyright  
Unauthorised reproduction infringes Crown copyright and may lead to prosecution or civil proceedings.  
Reading Borough Council, Account No. 1000019872, 2011

Scale	NTS	Drawn	GW	Checked	AS
Project	School Keep Clear Markings	Approved	SB		
Drawing	The John Madejski Academy	Date	08.03.11		
Drawing No		SKC/037			


Department of Environment  
Culture and Sport  
Civic Centre  
Reading  
RG1 7TD

**Reading**  
BOROUGH COUNCIL





The material used in this plot has been reproduced from an Ordnance Survey map with the permission of the Controller of Her Majesty's Stationery Office © Crown Copyright. Unauthorised reproduction infringes Crown copyright and may lead to prosecution or civil proceedings. Reading Borough Council, Account No. 100019672.2011



**Reading**  
BOROUGH COUNCIL

Department of Environment  
Culture and Sport  
Civic Centre  
Reading  
RG1 7TD

Project Prospect Technology School

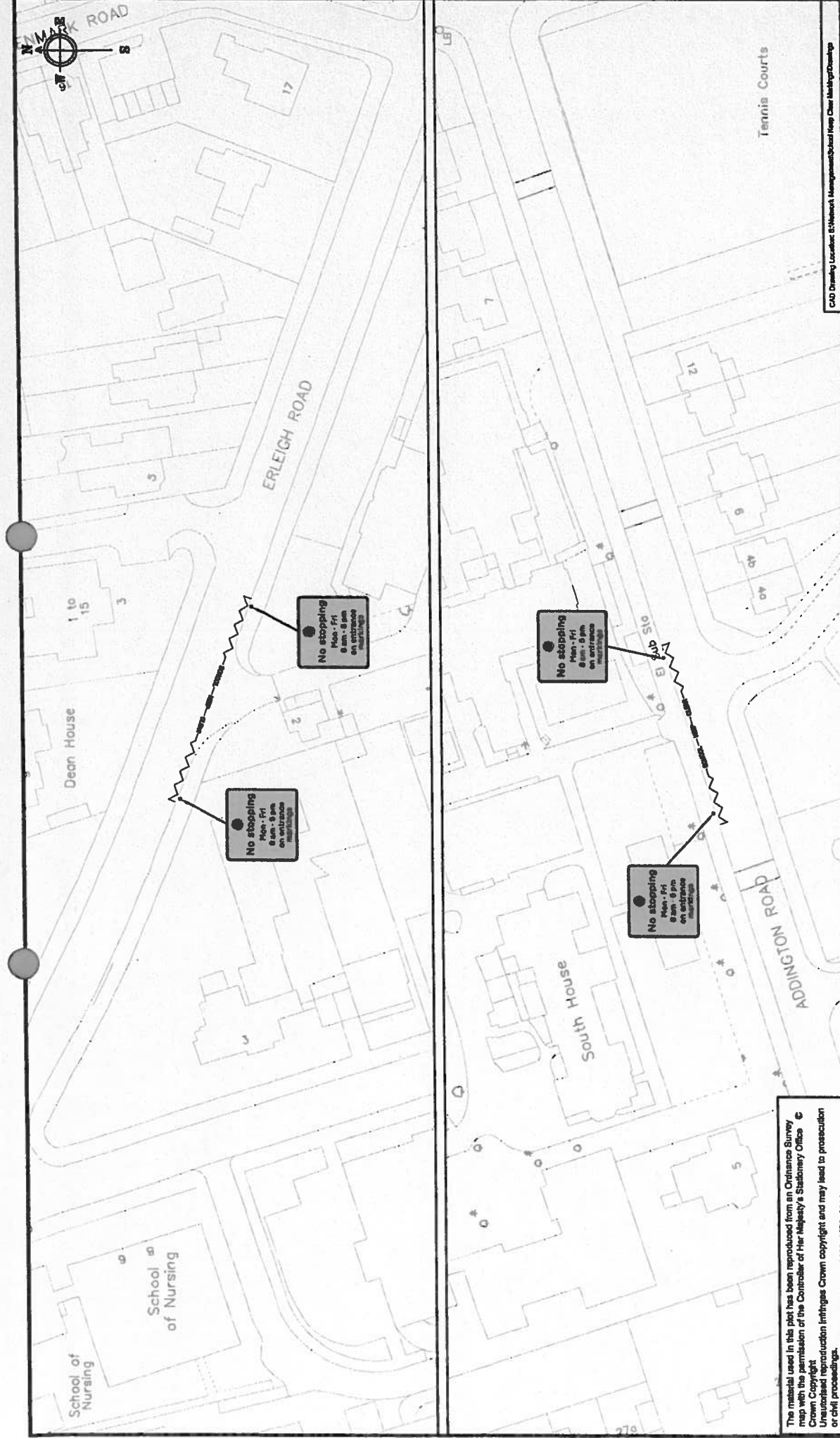
School Keep Clear Markings

Drawing

Prospect School

Scale	Drawn	GW	Checked	AS
NTS	Approved	SB		
Drawing No	Date	08.03.11		
Drawing No		SKC/038		

CAD Drawing Location: S:\Workshop\_Maps\Prospect\_School\_Keep\_Clear\_Markings.dwg



The material used in this plan has been reproduced from an Ordnance Survey map with the permission of the Controller of Her Majesty's Stationery Office. Crown Copyright. Unauthorised reproduction infringes Crown copyright and may lead to prosecution. Reading Borough Council, Account No. 1000019872, 2011

CAD Drawing Location: E:\Network\Management\School Keep Clear Markings Drawings	
Scale	NTS
Drawn	GW
Approved	SB
Date	08.03.11
Drawing No	SKC/039

Project	School Keep Clear Markings
Drawing	Reading School

Department of Environment  
Culture and Sport  
Civic Centre  
Reading  
RG1 7TD

**Reading**  
BOROUGH COUNCIL





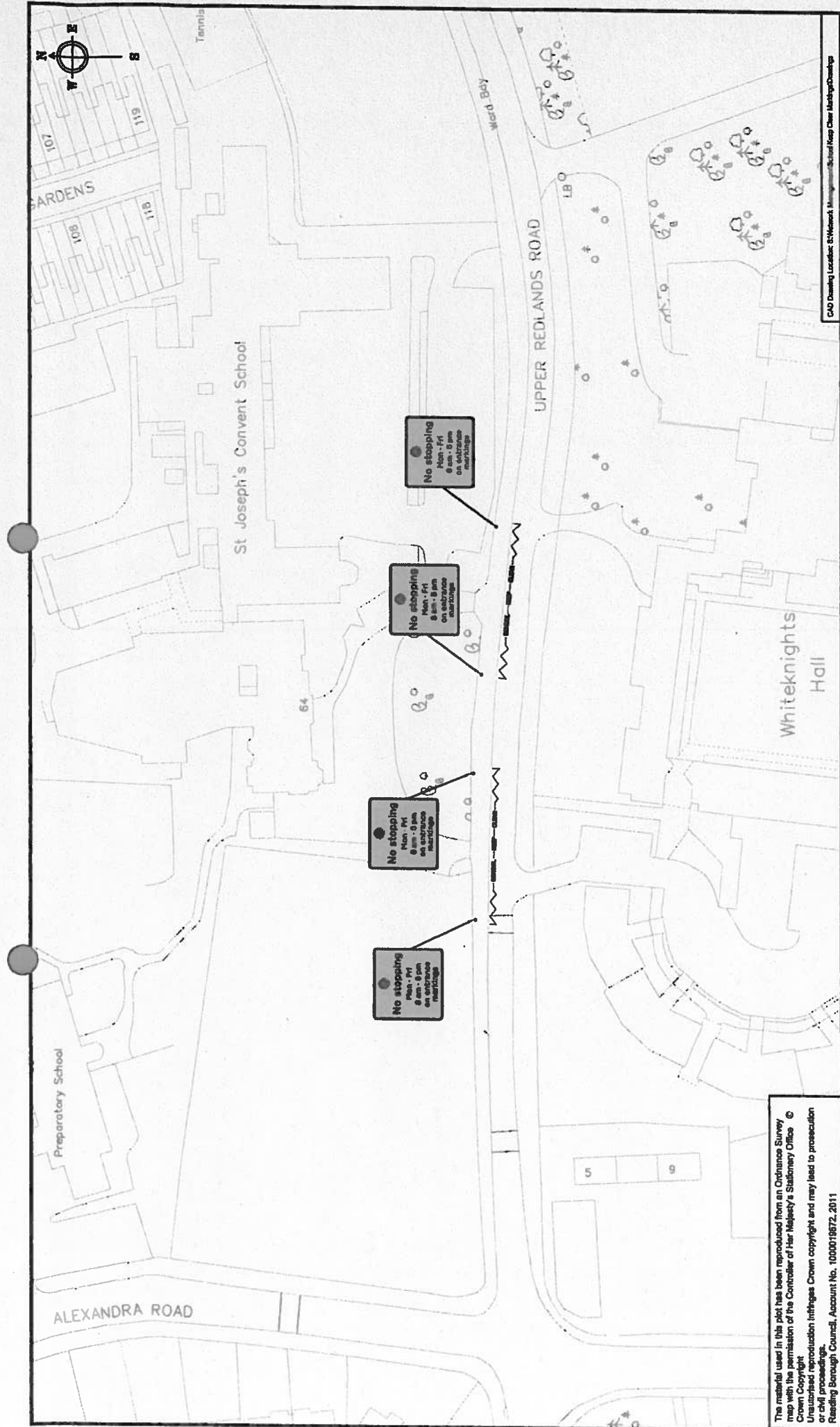
The material used in this plot has been reproduced from an Ordnance Survey map with the permission of the Controller of Her Majesty's Stationery Office © Crown Copyright  
 Unauthorised reproduction infringes Crown copyright and may lead to prosecution or civil proceedings.  
 Reading Borough Council Account No. 1000018072.2011

Department of Environment  
 Culture and Sport  
 Civic Centre  
 Reading  
 RG1 7TD

**Reading**  
 BOROUGH COUNCIL



CAD Drawing Location: 25 Westport Management/25 Westport Clear Markings/Drawings	
Scale	Drawn GW Checked AS
NTS	Approved SB
Drawing No	Date 08.03.11
Project	School Keep Clear Markings
Drawing	Reading Girls School
	SKC/040



The material used in this plan has been reproduced from an Ordnance Survey map with the permission of the Controller of Her Majesty's Stationery Office © Crown Copyright. Unauthorised reproduction infringes Crown copyright and may lead to prosecution or civil proceedings. Reading Borough Council, Account No. 1000019672.2011

Department of Environment  
 Culture and Sport  
 Civic Centre  
 Reading  
 RG1 7TD

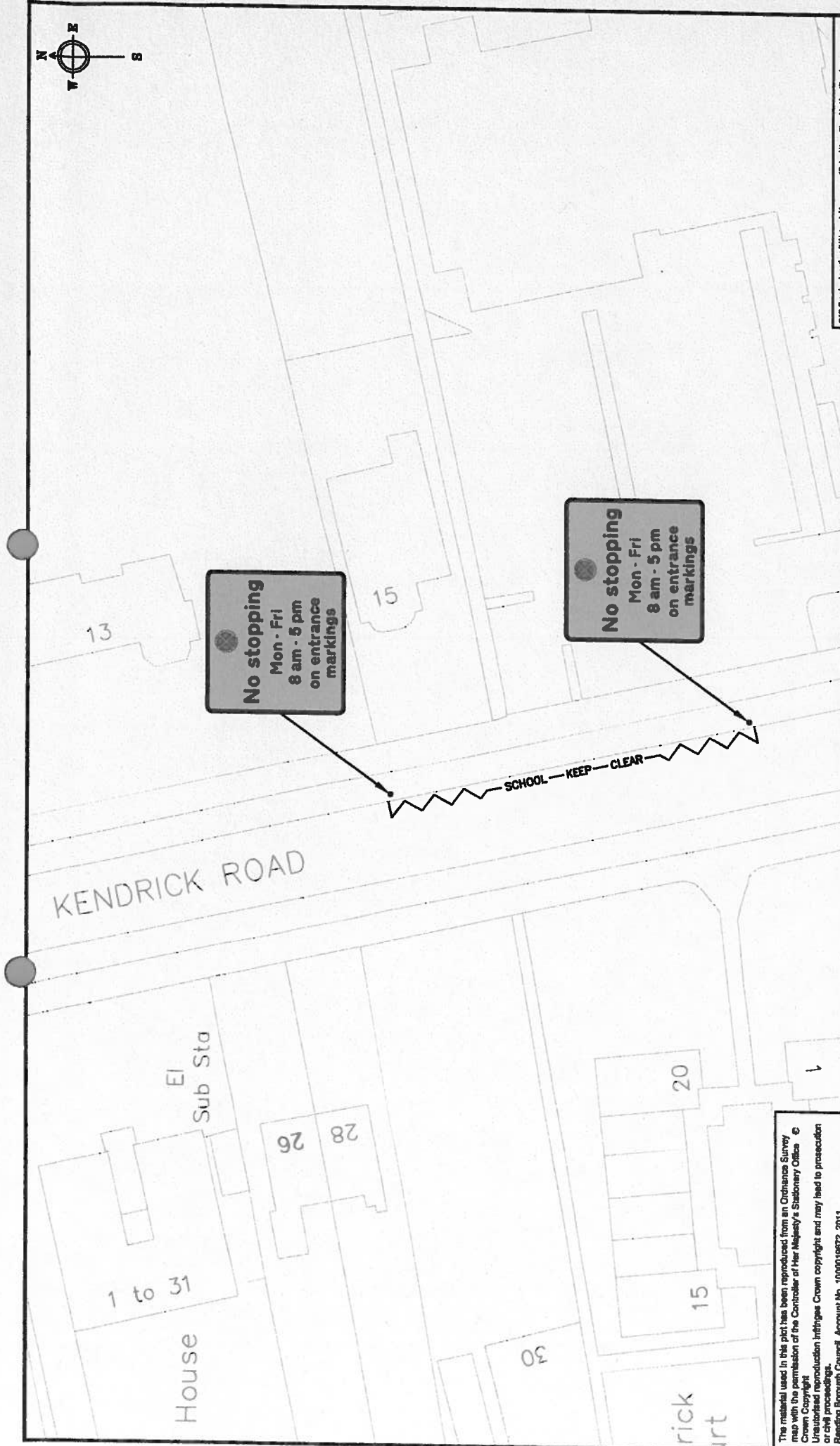


Project  
 School Keep Clear Markings

Drawing  
 St Josephs College

Scale	NTS	Drawn	GW	Checked	AS
		Approved	SB		
		Date	08.03.11		
Drawing No	SKC/041				

CAD Drawing Location: S:\Network\Map\... School Keep Clear Markings\Drawings



**No stopping**  
 Mon - Fri  
 8 am - 5 pm  
 on entrance  
 markings

**No stopping**  
 Mon - Fri  
 8 am - 5 pm  
 on entrance  
 markings

SCHOOL — KEEP — CLEAR

KENDRICK ROAD

El  
 Sub Sta

1 to 31

House

20

26


28

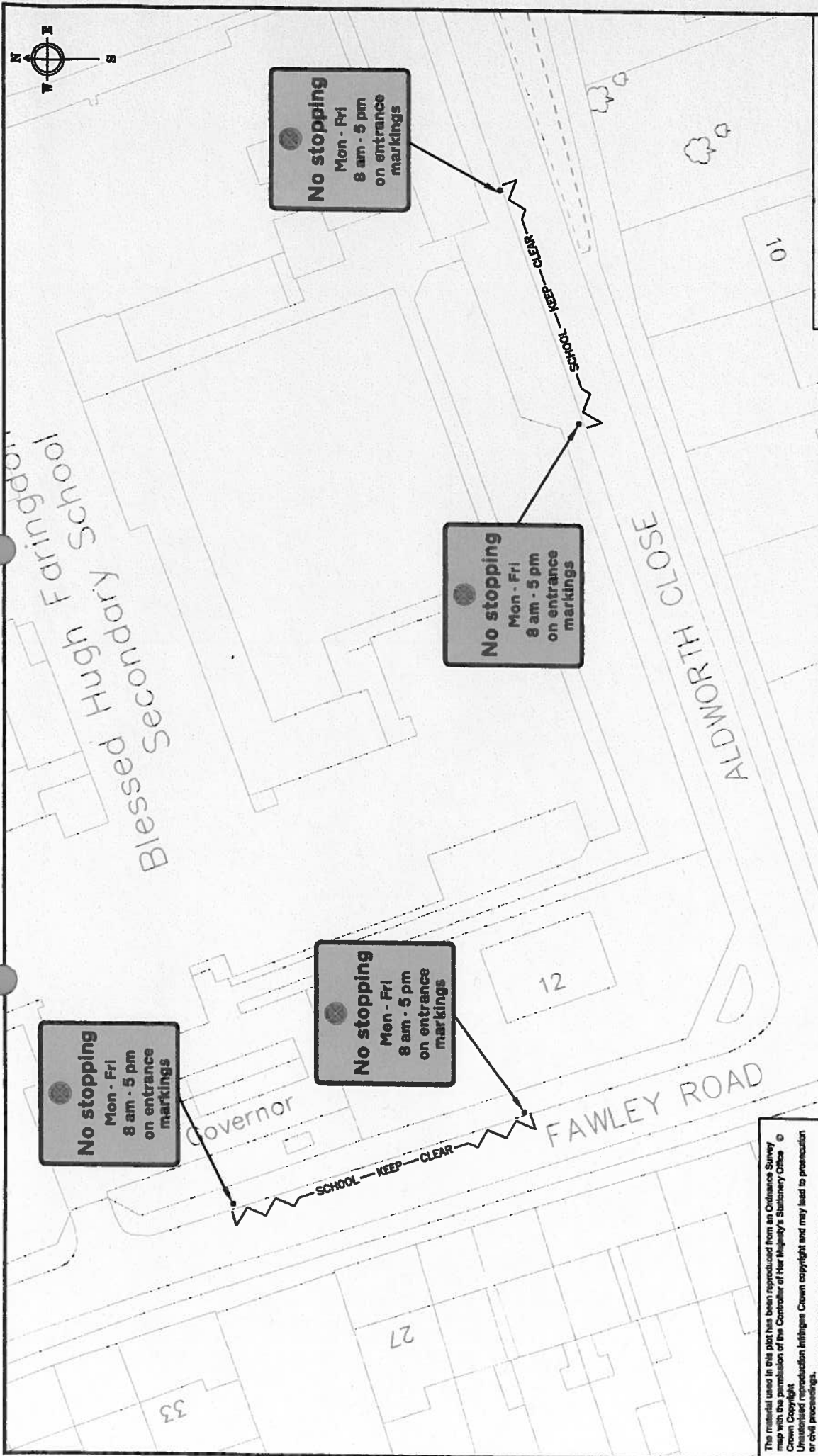
30

15

rick  
 rt

The material used in this plan has been reproduced from an Ordnance Survey map with the permission of the Controller of Her Majesty's Stationery Office © Crown Copyright  
 Unauthorised reproduction infringes Crown copyright and may lead to prosecution or civil proceedings.  
 Reading Borough Council. Account No. 1000019872. 2011

CAD Drawing Location: S:\Network Management\School Keep Clear Markings\Drawings		Drawn	GW	Checked	AS
Scale	NTS	Approved	SB		
	Drawing No	Date	08.03.11		
Project		School Keep Clear Markings			
Drawing		The Abbey			
Department of Environment Culture and Sport Civic Centre Reading RG1 7TD		 <b>Reading</b> <b>BOROUGH COUNCIL</b>			



**No stopping**  
 Mon - Fri  
 8 am - 5 pm  
 on entrance  
 markings

**No stopping**  
 Mon - Fri  
 8 am - 5 pm  
 on entrance  
 markings

**No stopping**  
 Mon - Fri  
 8 am - 5 pm  
 on entrance  
 markings

**No stopping**  
 Mon - Fri  
 8 am - 5 pm  
 on entrance  
 markings

The material used in this plot has been reproduced from an Ordnance Survey map with the permission of the Controller of Her Majesty's Stationery Office © Crown Copyright. Unauthorised reproduction infringes Crown copyright and may lead to prosecution or civil proceedings. Reading Borough Council, Account No. 1000019672, 2011

CAD Drawing Location & Network Mapping - School Keep Clear Markings Drawings	
Scale	Drawn GW Checked AS
NTS	Approved SB
Drawing No	Date 08.03.11
SKC/043	

Project	School Keep Clear Markings
Drawing	Blessed Hugh Faringdon

Department of Environment  
 Culture and Sport  
 Civic Centre  
 Reading  
 RG1 7TD





The material used in this plot has been reproduced from an Ordnance Survey map with the permission of the Controller of Her Majesty's Stationery Office © Crown Copyright. Unauthorised reproduction infringes Crown copyright and may lead to prosecution or civil proceedings. Reading Borough Council, Account No. 1000019872, 2011

CAD Drawing Location: S:\Network Management\Subsided Keep Clear Markings Drawings			
Scale	Drawn	Checked	AS
NTS	Approved	SB	
Drawing No	Date	08.03.11	
			SKC/044

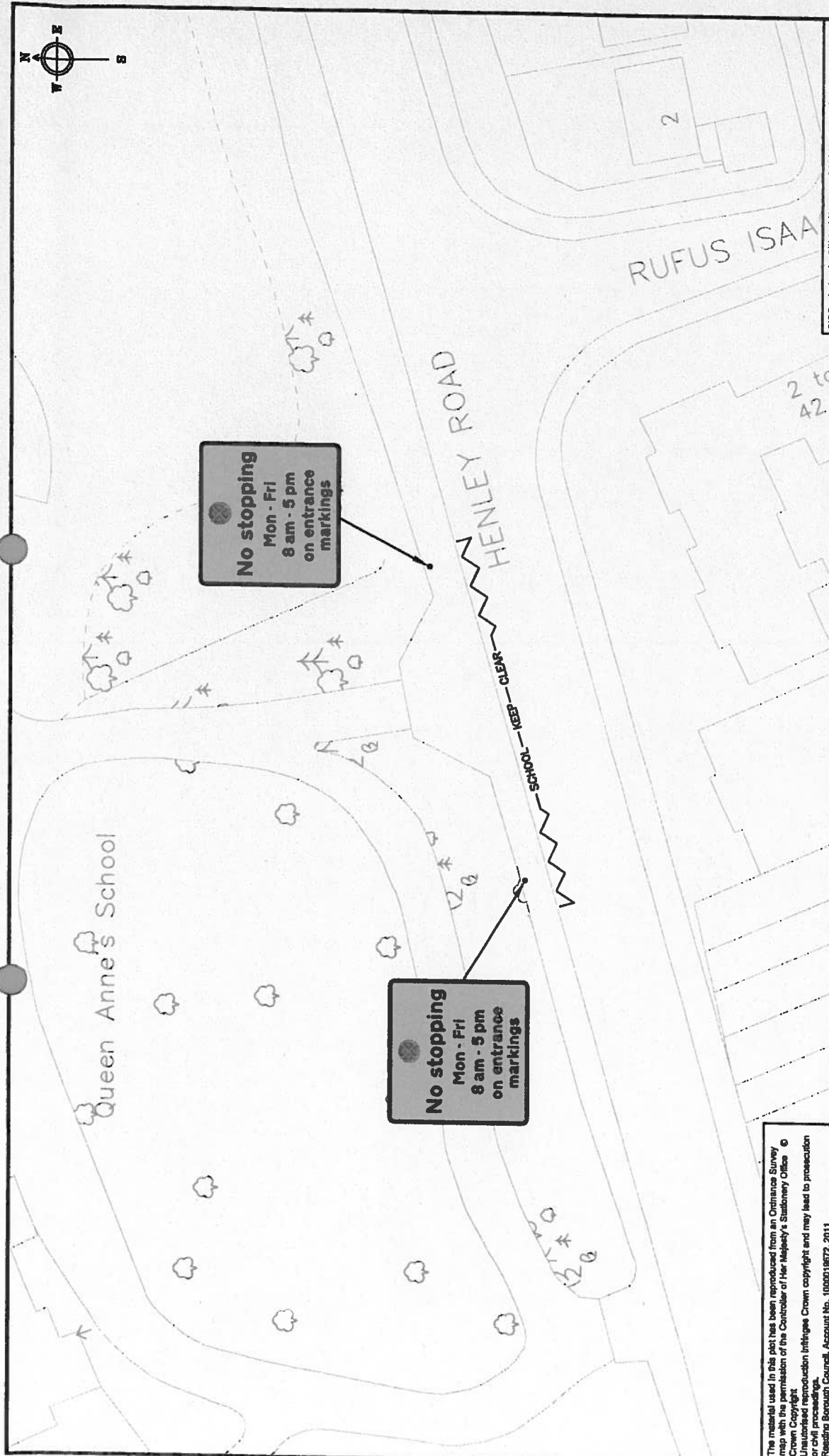
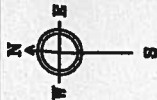
Project	School Keep Clear Markings
Drawing	Highdown School

Department of Environment  
Culture and Sport  
Civic Centre  
Reading  
RG1 7TD



# Reading

**BOROUGH COUNCIL**



**No stopping**  
 Mon - Fri  
 8 am - 5 pm  
 on entrance  
 markings

**No stopping**  
 Mon - Fri  
 8 am - 5 pm  
 on entrance  
 markings

The material used in this plan has been reproduced from an Ordnance Survey map with the permission of the Controller of Her Majesty's Stationary Office © Crown Copyright  
 Unauthorised reproduction infringes Crown copyright and may lead to prosecution or civil proceedings.  
 Reading Borough Council, Account No. 100019672, 2011

Scale		Drawing No	
Drawn	Checked	NTS	SKC/045
Approved	SB	Date	08.03.11
AS			

Project  
 School Keep Clear Markings  
 Drawing  
 Queen Anne's School

Department of Environment  
 Culture and Sport  
 Civic Centre  
 Reading  
 RG1 7TD

**Reading**  
 BOROUGH COUNCIL



**Schedule 22**  
**No Stopping Monday to Friday 8am - 5pm on School Entrance Markings**

1. **Alfred Sutton Primary**  
Crescent Road - South Side  
From a point 9.5 metres east of its junction with Wokingham Road to a point 35 metres east of its junction with Wokingham Road.
2. **Alfred Sutton Primary**  
Crescent Road - South Side  
From a point 67 metres east of its junction with Wokingham Road to a point 96 metres east of its junction with Wokingham Road.
3. **All Saints CE Infant**  
Brownlow Road - East Side  
From a point 51 metres south of its junction with Tilehurst Road to a point 108 metres south of its junction with Tilehurst Road.
4. **Battle Primary**  
Kensington Road - East Side  
From a point 117 metres north of its junction with Gloucester Road to a point 142 metres north of its junction with Gloucester Road.
5. **Caversham Park Primary**  
Queensway / Ragley Mews - East Side/North Side  
From a point 30.6 metres from the junction of Queensway/Ragley Mews and measuring a total of 51 metres extending around the kerb into Queensway.
6. **Caversham Park Primary**  
Queensway - East Side  
From a point 40 metres north of its junction with Ragley Mews to a point 77 metres north of its junction with Ragley Mews.
7. **Caversham Park Primary**  
Queensway - North Side  
From a point 3.4 metres west of the entrance to Caversham Park Primary School to a point 29 metres west of the entrance to Caversham Park Primary School.
8. **Caversham Primary**  
Hemdean Road - West Side  
From a point 72 metres north of its junction with Queen Street to a point 96 metres north of its junction with Queen Street.
9. **Caversham Primary**  
Hemdean Road - West Side  
From a point 138 metres north of its junction with Queen Street to a point 163 metres north of its junction with Queen Street.
10. **Caversham Primary**  
Blenheim Road - East Side

From a point 190 metres south of its junction with Oakley Road to a point 216 metres south of its junction with Oakley Road.

11. **Christ the King Catholic Primary**  
Lulworth Road - South East Side  
From a point 69 metres south of its junction with Brayford Road to a point 112 metres south of its junction with Brayford Road.
12. **Churchend Primary**  
Usk Road - North Side  
From a point 18.6 metres south west of its junction with Severn Way to a point 49.3 metres south west of its junction with Severn Way.
13. **Churchend Primary**  
Usk Road - South Side  
From a point 18.6 metres south west of its junction with Severn Way to a point 49.2 metres south west of its junction with Severn Way.
14. **Coley Primary**  
Wolseley Road - West Side  
From a point 29 metres north of its junction with Garnet Street to a point 160 metres north of its junction with Garnet Street.
15. **Emmer Green Primary**  
Grove Road - North Side  
From a point 48 metres north east of its junction with St Barnabas Road to a point 72.6 metres north east of its junction with St Barnabas Road.
16. **Emmer Green Primary**  
Grove Road - North Side  
From a point 77 metres north east of its junction with St Barnabas Road to a point 102.5 metres north east of its junction with St Barnabas Road.
17. **Emmer Green Primary**  
Grove Road - South Side  
From a point 77 metres north east of its junction with St Barnabas Road to a point 102.5 metres north east of its junction with St Barnabas Road.
18. **English Martyrs Catholic Primary**  
Dee Road - North Side  
From a point 70.5 metres east of its junction with Elvaston Way to a point 116 metres east of its junction with Elvaston Way.
19. **E P Collier Primary**  
Ross Road - North Side  
From a point 13 metres west of its junction with Swansea Road to a point 38.5 metres west of its junction with Swansea Road.
20. **E P Collier Primary**  
York Road - East/South East Side  
From a point 16 metres north of its junction with Ross Road to a point 95 metres north of its junction with Ross Road.



21. **E P Collier Primary**  
Swansea Road - West/North West Side  
From a point 25.5 metres north of its junction with Ross Road to a point 51 metres north of its junction with Ross Road.
22. **Geoffrey Field Infant & Junior**  
Northumberland Avenue - East Side  
From a point 50 metres south of its junction with Durham Close to a point 94.7 metres south of its junction with Durham Close.
23. **Geoffrey Field Infant & Junior**  
Exbourne Road - South side  
From a point 15 metres east of its junction with Rossington Place, on opposite side of carriageway, to a point 59 metres east of its junction with Rossington Place.
24. **George Palmer Primary**  
Northumberland Avenue - West Side  
From a point 20 metres south of its junction with Ella Garrett Close to a point 53 metres south of its junction with Ella Garrett Close.
25. **Hemdean House**  
Hemdean Road - East Side  
From a point 88 metres south of its junction with Knighton Close to a point 114 metres south of its junction with Knighton Close.
26. **Manor Primary**  
Ashampstead Road - North East Side  
From a point 4.5 metres south east of its junction with Garston Close to a point 42 metres south east of its junction with Garston Close.
27. **Ashampstead Road - South West Side**  
From a point 4.5 metres south east of its junction with Garston Close to a point 42 metres south east of its junction with Garston Close.
28. **Micklands Primary**  
All Hallows Road - East Side  
From a point 23m south of the entrance to Reading Crematorium to a point 61m south of the entrance to Reading Crematorium.
29. **Micklands Primary**  
All Hallows Road - West Side  
From a point 23m south of the entrance to Reading Crematorium to a point 61m south of the entrance to Reading Crematorium
30. **Moorlands Primary**  
Church End Lane - West Side  
From a pint 149 metres north of its junction with The Meadway to a point 274 metres north of its junction with The Meadway.
31. **Moorlands Primary**  
Church End Lane - East Side  
From a point 149 metres north of its junction with The Meadway to a point 181.5 metres north of its junction with The Meadway.

- 32. New Christ Church CE Primary**  
Milman Road - North Side  
From a point 12 metres west of its junction with Spring Gardens to a point 38 metres west of its junction with Spring Gardens.
- 33. New Town Primary**  
Cumberland Road - East Side  
From a point 2.7 metres north of its junction with School Terrace to a point 27 metres north of its junction with School Terrace.
- 34. New Town Primary**  
School Terrace - North Side  
From a point 41 metres east of its junction with Cumberland Road to a point 111 metres east of its junction with Cumberland Road.
- 35. New Town Primary**  
Cholmeley Road - South West Side  
From a point 8.5 metres north of its junction with School Terrace to a point 71.5 metres north of its junction with School Terrace.
- 36. Park Lane Primary**  
Downing Road - West Side  
From a point 21 metres north west of its junction with Park Lane to a point 51 metres north west of its junction with Park Lane.
- 37. Ranikhet Primary**  
Spey Road - North West Side  
From a point 195 metres north east of its junction with Tay Road to a point 232.56 metres north east of its junction with Tay Road.
- 38. Redlands Primary**  
Blenheim Gardens - West Side  
From a point 18.7 metres south of its junction with Lydford Road to a point 42.8 metres south of its junction with Lydford Road.
- 39. Southcote Primary**  
Silchester Road - South Side  
From a point 93 metres east of its junction with Circuit Lane to a point 124.5 metres east of its junction with Circuit Lane.
- 40. Southcote Primary**  
Silchester Road - South Side  
From a point 168 metres east of its junction with Circuit Lane to a point 198.5 metres east of its junction with Circuit Lane.
- 41. St Anne's Catholic Primary**  
Wasington Road - West Side  
From a point 42.5 metres south of its junction with South View Avenue to a point 120 metres south of its junction with South View Avenue.

42. **South View Avenue - South Side**  
From a point 7 metres west of its junction with Washington Road to a point 31.5 metres west of its junction with Washington Road.
43. **St Martin's Catholic Primary**  
Pendennis Avenue - North East Side  
From the school entrance to a point 26m south east of that point.
44. **St Martin's Catholic Primary**  
Pendennis Avenue - North West Side  
From the school entrance for the duration of the north west side.
45. **St Mary's & All Saints CE Primary**  
Wensley Road - South East Side  
From a point 33 metres east of its junction with Lesford Road to a point 72 metres east of its junction with Lesford Road.
46. **St Mary's & All Saints CE Primary**  
Wensley Road - South East Side  
From a point 74 metres east of its junction with Lesford Road to a point 148.5 metres east of its junction with Lesford Road.
47. **St Michael's Primary**  
Dee Road - South Side  
From a point 106 metres north east of its junction with The Meadway to a point 148 metres north east of its junction with The Meadway.
48. **Thameside Primary**  
Harley Road - South Side  
From a point 39 metres south east of its junction with Wolsey Road to a point 75 metres south east of its junction with Wolsey Road.
49. **Thameside Primary**  
lliots Way - West Side  
From a point 88 metres south of its junction with Gosbrook Road to a point 114 metres south of its junction with Gosbrook Road.
50. **The Hill Primary**  
Peppard Road - East Side  
From a point 118 metres north of its junction with The Horse Close to a point 204 metres north of its junction with The Horse Close.
51. **The Ridgeway Primary**  
Linden Road - West Side  
From a point 74 metres north west of its junction with Laburnum Gardens to a point 99 metres north west of its junction with Laburnum Gardens.
52. **The Ridgeway Primary**  
Whitley Wood Road - North Side  
From a point 22 metres west of its junction with Hillbrow to a point 46 metres west of its junction with Hillbrow.

53. **Upcroft Primary**  
Pottery Road, Service Road - North Side  
From a point 27.5 metres west of its junction with Pottery Road, to a point 53.5 metres west of its junction with Pottery Road.
54. **Whitley Park Infant & Junior**  
Brixham Road - West Side  
From a point 45 metres south of its junction with Meavy Gardens to a point 88 metres south of its junction with Meavy Gardens.
55. **Wilson Primary**  
Wilson Road - West Side  
From a point 148 metres north of its junction with Westbourne Terrace to a point 173 metres south of its junction with Westbourne Terrace.
56. **Wilson Primary**  
Tofrek Terrace - East Side  
From a point 16.8 metres south of the end of Tofrek Terrace to a point 43.6 metres south of the end of Tofrek Terrace.
57. **The Abbey Junior School**  
Vicarage Road - East Side  
From a point 40 metres south of its junction with Christchurch Road to a point 64.5 metres south of its junction with Christchurch Road.
58. **The Abbey Junior School**  
Vicarage Road - West Side  
From a point 33.8 metres south of its junction with Christchurch Road to a point 64.5 metres south of its junction with Christchurch Road.

#### Secondary Schools

59. **Blessed Hugh Faringdon**  
Fawley Road - East Side  
From a point 30 metres north of its junction with Aldworth Close to a point 59 metres north of its junction with Aldworth Close.
60. **Blessed Hugh Faringdon**  
Aldworth Close - North Side  
From a point 63 metres east of its junction with Fawley Road to a point 89 metres east of its junction with Fawley Road.
61. **Highdown School**  
Surley Row - West Side  
From a point 55.7 metres south of its junction with Surley Row to a point 100 metres south of its junction with Surley Row.
62. **Highdown School**  
Surley Row - West Side  
From a point 18 metres north of its junction with Surley Row to a point 50 metres north of its junction with Surley Row.

63. **The John Madjeski Academy**  
Hartland Road - North Side  
From a point 45 metres east of its junction with Ashmore Road to a point 75 metres east of its junction with Ashmore Road.
64. **Prospect School**  
Honey End Lane - West Side  
From a point 62.5 metres south of its junction with Cockney Hill to a point 95 metres south of its junction with Cockney Hill.
65. **Prospect School**  
Honey End Lane - West Side  
From a point 136 metres south of its junction with Cockney Hill to a point 161 metres south of its junction with Cockney Hill.
66. **Prospect School**  
Honey End Lane - East Side  
From a point 62.5 metres south of its junction with Cockney Hill to a point 95 metres south of its junction with Cockney Hill.
67. **Prospect School**  
Honey End Lane - East Side  
From a point 136 metres south of its junction with Cockney Hill to a point 161 metres south of its junction with Cockney Hill.
68. **Prospect School**  
Cockney Hill - South Side  
From a point 206 metres west of its junction with Honey End Lane to a point 230 metres west of its junction with Honey End Lane.
69. **Reading School**  
Erleigh Road - South Side  
From a point 71 metres east of its junction with Craven Road to a point 115 metres east of its junction with Craven Road.
70. **Reading School**  
Addington Road - North Side  
From a point 121.5 metres east of its junction with Craven Road to a point 163 metres east of its junction with Craven Road.
71. **Reading Girls' School**  
Northumberland Avenue - East Side  
From a point 118 metres south of its junction with Hexham Road to a point 150 metres south of its junction with Hexham Road.
72. **St Josephs College**  
Upper Redlands Road - North Side  
From a point 81 metres east of its junction with Alexandra Road to a point 109 metres east of its junction with Alexandra Road.
73. **St Josephs College**  
Upper Redlands Road - North Side  
From a point 133 meters east of its junction with Alexandra Road to a point 161 metres east of its junction with Alexandra Road.

74. **Queen Anne's School**  
Henley Road - North Side  
From a point 16.5m east of its junction with Rufus Issac Road to a point 60m east of its junction with Rufus Issac Road.
75. **The Abbey**  
Kendrick Road - East Side  
From a point 193 metres north of its junction with Morgan Road to a point 235.7 metres north of its junction with Morgan Road.