

**ROAD TRAFFIC REGULATION ACT 1984**

**BOROUGH OF READING**

**(CIVIL ENFORCEMENT AREA)**

**(WAITING RESTRICTIONS REVIEW A) ORDER 2014**

C. J. Brooks  
Head of Legal and Democratic Services  
Civic Offices  
Civic Centre  
Reading  
RG1 7AE

Datix 24821  
TC 2850/891



---

**THE BOROUGH OF READING**

**(CIVIL ENFORCEMENT AREA)**

**(WAITING RESTRICTIONS REVIEW A) ORDER 2014**

---

The Reading Borough Council (hereinafter referred to as “the Council”) in exercise of the powers conferred by Sections 1(1), 2(1) to (3), 4(2), 32, 33, 35, 39, 45 and 46 of and Part IV of Schedule 9 to the Road Traffic Regulation Act 1984 (“the Act of 1984”), as amended and of all other powers thereunto enabling and after consultation with the Chief Officer of Police in accordance with Part III of Schedule 9 to the Act of 1984 and Part 6 of the Traffic Management Act 2004 (“the Act of 2004”), hereby make the following Order:-

**PART I**  
**CITATION AND INTERPRETATION**

1. This Order may be cited as The Borough of Reading (Civil Enforcement Area) (Waiting Restrictions Review A) Order 2014 and shall come into operation on the 14 November 2014.

2. In this Order, except where the context otherwise requires, the following expressions have the meanings hereby respectively assigned to them:-

“ambulance” has the same meaning as in the Vehicle Excise and Registration Act 1994;

“authorised agent” means the parking services contractor appointed by and acting on behalf of the Council for the purposes of the supervision and enforcement of this Order;

“authorised cab rank” means an area of carriageway which is comprised within and indicated by road markings complying with diagram 1028.2 in Schedule 6 to the 2002 Regulations;

“authorised officer” means the Head of Planning and Transport for the Council or any other officer to be designated by the Council;

“authorised parking place” means any parking place on a road, authorised or designated by this Order;

“bus” has the same meaning as in Regulation 22 of the 2002 Regulations;

“bus stand” means any area of carriageway, intended for the waiting by buses, which is comprised within and indicated by road markings complying with diagram 1025.1 and incorporating the words “Bus Stand” in Schedule 6 and a sign complying with diagram 975 in Schedule 5 to the 2002 Regulations;

“bus stop clearway” means any area of carriageway intended for the waiting by buses, which is comprised within and indicated by road markings complying with diagram 1025.1 in Schedule 6 and a sign complying with diagram 974 in Schedule 5 to the 2002 Regulations;

“business permit” means a permit issued to a business occupying premises, the postal address of which is in a road or part of a road specified in Schedule 499 and issued under the provisions of Article 38;

“business permit holder” means a person to whom a business permit was issued under the provisions Article 38;

"carriageway" means a way constituting or comprised in a highway being a way (other than a cycle track) over which the public have a right of way for the passage of vehicles;

"civil enforcement officer" has the same meaning as in section 76 of the Act of 2004;

"disabled person's badge", "disabled person's vehicle" and "parking disc" have the same meanings as in the Local Authorities Traffic Orders (Exemption for Disabled Persons) (England) Regulations 2000;

"doctor" means a 'fully registered person' as defined in section 55 of the Medical Act 1983;

"driver", in relation to a vehicle waiting in a parking place or on a road or length of road, means the person driving the vehicle at the time it was left in that parking place or road or length of road;

"goods" means goods or burden of any description and includes postal packets of any description;

"delivering" and "collecting" in relation to any goods includes checking the goods for the purpose of their delivery or collection;

"goods vehicle" means a motor vehicle which is constructed or adapted for use for the carriage of goods or burden of any description and which does not exceed 5.30 metres in length or 2.25 metres in height;

"hackney carriage" means a vehicle licensed under Section 37 of the Town Police Causes Act 1847, Section 6 of the Metropolitan Carriages Act 1869, or any similar enactment;

"immobilisation device" has the same meaning as in Section 104(9) of the Road Traffic Regulation Act 1984;

"loading" means the loading or unloading of goods to or from a vehicle;

"motorcycle" and "invalid carriage" have the same meanings as in Section 136 of the Road Traffic Act of 1984;

"owner", in relation to a vehicle, has the same meaning as in Section 92(1) of the Act of 2004 or the person who has the use of such a vehicle in the course of his/her employment and is entitled to use such a vehicle as though he/she were the registered keeper thereof;

"parking place" has the same meaning given by section 79(7) of the Act of 2004;

"passenger vehicle" means a motor vehicle (other than a motor cycle or invalid carriage) not exceeding 5.30 metres in length and 2.25 metres in height and constructed or adapted for the carriage of passengers and their effects;

"penalty charge" has the same meaning as in section 92(1) of the Act of 2004;

"penalty charge notice" has the same meaning as in section 8(1) of The Civil Enforcement of Parking Contraventions (England) General Regulations 2007;

"permit" means a permit issued under the provisions of Articles 22, 25,26 and 27;

"permit holder" means a person to whom a permit has been issued;

“permitted hours” means 24 hours Monday to Sunday unless otherwise stated in Article 5 to this Order;

“relevant position” in respect of: -

- (a) a parking permit, means
  - (i) in the case of a vehicle fitted with a front windscreen, that the badge or permit is exhibited thereon with the front facing forward on the nearside of and immediately behind the windscreen; or
  - (ii) the case of a vehicle not fitted with a front windscreen, that the badge or permit is exhibited on the front or nearside of the vehicle;
- (b) a disabled person’s badge, in accordance with Section 12 of The disabled Persons (Badges for Motor Vehicles) (England) Regulations 2000;

“resident” means a person whose usual place of abode is at premises the postal address of which is in a road or part of a road specified in Schedule 499;

“specified position” a vehicle left in a parking place during the permitted hours in accordance with the foregoing provisions of this Order shall cause it so to stand so that every part of a vehicle is within the limits of a parking place.

“specified hours” means the hours shown at the commencement of a Schedule containing parking or unloading places;

“telecommunication system” has the same meaning as in the Telecommunications Act 1984;

“The 2002 Regulations” means the Traffic Signs Regulations and General Directions 2002;

“traffic sign” has the same meaning as in section 92(1) of the Act of 2004.

3. The prohibitions imposed by this Order shall be in addition to and not in derogation of any restriction, prohibition or requirement imposed by any Regulations or Orders made or having effect as if made under the Act of 1984, or by or under any other enactment.
4. Save where the contrary is indicated, any reference in this Order to:-
  - (a) a numbered Article or Schedule is a reference to the Article or Schedule bearing that number in this Order;
  - (b) this Order or another Order shall be construed as such a reference to this Order or, as the case may be, such other Order, as the same may have been or may from time to time be amended, varied or supplemented;
  - (c) a Statute or Regulation shall be construed as reference to such Statute or Regulations as the same may have been, or may from time to time be amended or re-enacted.
  - (d) The requirements of any Article making reference to a numbered Schedule to this Order shall only have effect when a Schedule similarly numbered is appended to this Order.

**PART II**  
**WAITING AND LOADING OF VEHICLES**

5. Save as provided in Articles 6 and 7 no person shall, except upon the direction or with the permission of a Police Constable in uniform or a civil enforcement officer, cause or permit any vehicle during each separately dated day, to:-
- (a) wait or load at any time on Mondays to Sundays inclusive in the lengths of roads specified in Schedule 1;
  - (b) wait at any time on Mondays to Sundays inclusive or load between 7.30 a.m. and 9.30 a.m. and between 4.00 p.m. and 6.00 p.m. on Mondays to Sundays inclusive in the lengths of roads specified in Schedule 2;
  - (c) wait between 7.00 a.m. and 6.00 p.m. on Mondays to Saturdays inclusive or load between 7.30 a.m. and 9.30 a.m. and between 4.00 p.m. and 6.00 p.m. on Mondays to Saturdays inclusive in the lengths of roads specified in Schedule 3;
  - (d) wait at any time on Mondays to Sundays inclusive in the lengths of roads specified in Schedule 4;
  - (e) wait between 8.00 a.m. and 6.30 p.m. on Mondays to Fridays inclusive in the lengths of roads specified in Schedule 5 for a longer period than 2 hours or, if a period of less than 2 hours has elapsed since the previous period of waiting by the same vehicle in the same length of road;
  - (f) wait between 8.00 a.m. and 6.30 p.m. on Mondays to Fridays inclusive in the lengths of roads specified in Schedule 6 for a longer period than 1 hour or, if a period of less than 1 hour has elapsed since the previous period of waiting by the same vehicle in the same length of road;
  - (g) wait between the hours of 8.00 a.m. and 5.00 pm on Mondays to Fridays inclusive in the lengths of roads specified in Schedule 7;
  - (h) wait at any time on Mondays to Sundays inclusive in the lengths of roads specified in Schedule 12, except for Motor Cycles;
  - (i) wait between 7.00 a.m. and 6.00 p.m. on Mondays to Saturdays inclusive in the lengths of roads specified in Schedule 13;
  - (j) wait at any time on Mondays to Sundays inclusive or load between 8.15 a.m. and 9.15 a.m. and between 4.00 p.m. and 6.15 p.m. on Mondays to Sundays inclusive in the lengths of roads specified in Schedule 14;
  - (k) wait between 8.00 a.m. and 6.30 p.m. on Mondays to Fridays inclusive in the lengths of roads specified in Schedule 15 for a longer period than 30 minutes or, if a period of less than 1 hour has elapsed since the previous period of waiting by the same vehicle in the same length of road;
  - (l) wait at any time on Mondays to Sundays inclusive or load between 7.00 a.m. and 6.00 p.m. on Mondays to Saturdays inclusive in the lengths of roads specified in Schedule 16;
  - (m) wait at any time on Mondays to Saturdays inclusive or load between 8.15 a.m. and 9.15 a.m. and between 4.00 p.m. and 6.15 p.m. on Mondays to Saturdays inclusive in the lengths of roads specified in Schedule 17;

- (n) wait between 8.00 a.m. and 6.30 p.m. on Mondays to Fridays inclusive in the lengths of roads specified in Schedule 18;
- (o) wait between 8.00 a.m. and 8.00 p.m. on Mondays to Saturdays inclusive in the lengths of streets specified in Schedule 20, for a longer period than 2 hours or, if a period of less than 2 hours has elapsed since the previous period of waiting by the same vehicle in the same length of road, except for vehicles displaying a valid permit;
- (p) wait between 8.00 a.m. and 6.30 p.m. on Mondays to Fridays inclusive in the lengths of roads specified in Schedule 21, except for Ambulances;
- (q) wait between 8.00 a.m. and 6.30 p.m. on Mondays to Saturdays inclusive in the lengths of roads specified in Schedule 23;
- (r) wait between 8.00 a.m. and 6.30 p.m. on Mondays to Saturdays inclusive in the lengths of roads specified in Schedule 24 for a longer period than 30 minutes or, if a period of less than 30 minutes has elapsed since the previous period of waiting by the same vehicle in the same length of road;
- (s) wait between 8.00 a.m. and 6.30 p.m. on Mondays to Saturdays inclusive in the lengths of roads specified in Schedule 25 for a longer period than 2 hours or, if a period of less than 2 hours has elapsed since the previous period of waiting by the same vehicle in the same length of road;
- (t) wait between 8.00 a.m. and 6.30 p.m. on Mondays to Saturdays inclusive in the lengths of roads specified in Schedule 26 for a longer period than 30 minutes or, if a period of less than 1 hour has elapsed since the previous period of waiting by the same vehicle in the same length of road, except for vehicles displaying a valid parking permit;
- (u) wait between 8.00 a.m. and 6.30 p.m. on Mondays to Saturdays inclusive in the lengths of roads specified in Schedule 27 for a longer period than 30 minutes or, if a period of less than 1 hour has elapsed since the previous period of waiting by the same vehicle in the same length of road;
- (v) wait at any time on Mondays to Sundays inclusive or load between 8.15 a.m. and 9.15 a.m. and between 4.00 p.m. and 6.15 p.m. on Mondays to Saturdays inclusive in the lengths of roads specified in Schedule 28;
- (w) wait at any time on Mondays to Sundays inclusive or load between 8.15 a.m. and 9.15 a.m. and between 4.00 p.m. and 6.00 p.m. on Mondays to Sundays inclusive in the lengths of roads specified in Schedule 29;
- (x) wait at any time on Mondays to Saturdays inclusive in the lengths of roads specified in Schedule 31;
- (y) wait between 8.00 a.m. and 6.30 p.m. on Mondays to Saturdays inclusive in the lengths of roads specified in Schedule 32 for a longer period than 10 minutes or, if a period of less than 10 minutes has elapsed since the previous period of waiting by the same vehicle in the same length of road;
- (z) wait at any time on Mondays to Sundays inclusive or load between 8.00 a.m. and 9.30 a.m. and between 2.30 p.m. and 6.30 p.m. on Mondays to Sundays inclusive in the lengths of roads specified in Schedule 33;

- (aa) wait between 8.00 a.m. and 6.30 p.m. on Mondays to Saturdays inclusive or load between 8.00 a.m. and 9.30 a.m. and between 2.30 p.m. and 6.30 p.m. on Mondays to Saturdays inclusive in the lengths of roads specified in Schedule 34;
- (bb) wait at any time on Mondays to Sundays inclusive or load between 8.15 a.m. and 9.15 a.m. and between 4.15 p.m. and 6.15 p.m. on Mondays to Sundays inclusive in the lengths of roads specified in Schedule 35;
- (cc) wait at any time on Mondays to Sundays inclusive or load between 7.30 a.m. and 9.30 a.m. and between 4.00 p.m. and 6.00 p.m. on Mondays to Sundays inclusive in the lengths of roads specified in Schedule 36;
- (dd) wait between 7.00 a.m. and 3.00 p.m. on Mondays to Fridays inclusive in the lengths of roads specified in Schedule 37;
- (ee) wait between 6.00 p.m. and 10.00 p.m. on Tuesdays and Wednesdays and between 1.00 p.m. and 6.00 p.m. on Saturdays in the lengths of roads specified in Schedule 38;
- (ff) wait between 8.00 a.m. and 6.30 p.m. on Mondays to Saturdays inclusive in the lengths of roads specified in Schedule 40 for a longer period than 1 hour or, if a period of less than 2 hours has elapsed since the previous period of waiting by the same vehicle in the same length of road;
- (gg) wait at any time on Mondays to Sundays inclusive or load between 8.15 a.m. and 9.15 a.m. and between 4.00 p.m. and 6.15 p.m. on Mondays to Fridays inclusive and between 8.15 a.m. and 6.15 p.m. on Saturdays in the lengths of roads specified in Schedule 41;
- (hh) load between 8.15 a.m. and 9.15 a.m. and between 4.00 p.m. and 6.00 p.m. on Mondays to Sundays inclusive in the lengths of roads specified in Schedule 42;
- (ii) wait at any time on Mondays to Sundays or load between 8.15 a.m. and 9.15 a.m. and between 3.30 p.m. and 6.15 p.m. on Mondays to Sundays inclusive in the lengths of roads specified in Schedule 43;
- (jj) wait at any time on Mondays to Sundays inclusive or load between 8.15 a.m. and 1.00 p.m. and between 4.00 p.m. and 6.15 p.m. on Mondays to Sundays inclusive in the lengths of roads specified in Schedule 46;
- (kk) wait at any time on Mondays to Sundays inclusive or load between 8.15 a.m. and 9.15 a.m. and between 1.00 p.m. and 6.15 p.m. on Mondays to Sundays inclusive in the lengths of roads specified in Schedule 47;
- (ll) wait at any time on Mondays to Sundays inclusive or load between 8.15 a.m. and 9.15 a.m. and between 4.15 p.m. and 6.15 p.m. on Mondays to Saturdays inclusive in the lengths of roads specified in Schedule 48;
- (mm) wait between 8.00 a.m. and 6.30 p.m. on Mondays to Saturdays inclusive in the lengths of roads specified in Schedule 50 for a longer period than 1 hour or, if a period of less than 1 hour has elapsed since the previous period of waiting by the same vehicle in the same length of road;
- (nn) wait at any time on Mondays to Sundays inclusive or load at any time on Mondays to Saturdays inclusive in the lengths of roads specified in Schedule 51;
- (oo) wait or load at any time on a Sunday in the lengths of roads specified in Schedule 52;



- (pp) wait or load at any time on Mondays to Saturdays inclusive in the lengths of roads specified in Schedule 53;
- (qq) wait between 8.00 a.m. and 11.30 a.m. on Mondays to Saturdays and wait for a longer period than 30 minutes or, if a period of less than 30 minutes has elapsed since the previous period of waiting by the same vehicle in the same length of road between 11.30 a.m. and 6.30 p.m. on Mondays to Saturdays inclusive, in the lengths of roads specified in Schedule 54;
- (rr) wait at any time on Mondays to Sundays inclusive or load between 8.00 a.m. and 6.30 p.m. on Mondays to Saturdays inclusive in the lengths of roads specified in Schedule 57;
- (ss) wait between 8.00 a.m. and 6.30 p.m. on Mondays to Saturdays inclusive in the lengths of roads specified in Schedule 60 for a longer period than 10 minutes or, if a period of less than 20 minutes has elapsed since the previous period of waiting by the same vehicle in the same length of road;
- (tt) wait between 8.00 a.m. and 6.30 p.m. on Mondays to Saturdays inclusive in the lengths of roads specified in Schedule 61 for a longer period than 2 hours or, if a period of less than 2 hours has elapsed since the previous period of waiting by the same vehicle in the same length of road except for vehicles displaying a valid parking permit;
- (uu) wait at any time on Mondays to Sundays inclusive or load between 7.15 a.m. and 9.45 a.m. and between 4.00 p.m. and 6.15 p.m. on Mondays to Sundays inclusive in the lengths of roads specified in Schedule 62;
- (vv) wait between 8.00 a.m. and 6.30 p.m. on Mondays to Saturdays inclusive or load between 8.00 a.m. and 9.45 a.m. and between 4.00 p.m. and 6.15 p.m. on Mondays to Saturdays inclusive in the lengths of roads specified in Schedule 63;
- (ww) wait between 9.00am and 6.00pm on Mondays to Saturdays inclusive in the lengths of roads specified in Schedule 66;
- (xx) wait between 10.00 a.m. and 4.00 p.m. on Mondays to Saturdays inclusive in the lengths of roads specified in Schedule 69 for a longer period than 2 hours or, if a period of less than 2 hours has elapsed since the previous period of waiting by the same vehicle in the same length of road;
- (yy) wait between 9.00a.m. and 5.00 p.m. on Monday to Friday inclusive in the length of roads as specified in Schedule 74;
- (zz) wait between 10.00a.m. and 4.00p.m. on Monday to Friday inclusive in the length of road specified in Schedule 75;
- (aaa) wait between 8.00a.m. and 5.00p.m. on Monday to Friday inclusive in the length of roads as specified in Schedule 76 for a longer period than 2 hours or if a period of less than 2 hours has elapsed since the previous period of waiting by the same vehicle in the same length of road;
- (bbb) wait at any time on Mondays to Saturdays inclusive or load between 8.15 a.m. and 9.15 a.m. and between 3.00 p.m. and 6,15 p.m. on Mondays to Saturdays inclusive in the lengths of roads specified in Schedule 84;
- (ccc) wait between 11.00a.m. and 12.00p.m. on Monday to Friday inclusive in the length of road specified in Schedule 82;

- (ddd) wait between 8.00a.m. and 5.00p.m. on Monday to Saturday inclusive in the length of road specified in Schedule 83;
- (eee) wait between 10.00a.m. and 3.00p.m. on Monday to Friday inclusive in the length of road specified in Schedule 85;
- (fff) wait between 9.00 a.m. and 5.00 p.m. Mondays to Fridays inclusive in the lengths of roads specified in Schedule 87;
- (ggg) wait at any time on Mondays to Sundays inclusive or load between 8.00 a.m. and 9.15 a.m. and between 3.00 p.m. and 4.30 p.m. on Mondays to Fridays inclusive in the lengths of roads specified in Schedule 88;
- (hhh) wait between 11.00 a.m. to 1.00 p.m. on Mondays to Fridays inclusive in the lengths of roads specified in Schedule 89;
- (iii) wait between 12.00 p.m.(noon) to 1.00 p.m. on Mondays to Fridays inclusive in the lengths of roads specified in Schedule 41;
- (jjj) wait between 8.00 a.m. to 5.30 p.m. on Mondays to Fridays inclusive in the lengths of roads specified in Schedule 90;
- (kkk) wait between 8.00 .a.m. to 6.30 p.m. on Mondays to Fridays inclusive in the lengths of roads specified in Schedule 91 for a longer period than 30 minutes or, if a period of less than 1 hours has elapsed since the previous period of waiting by the same vehicle in the same length of road;
- (lll) actively load only at anytime Mondays to Sundays inclusive on the lengths of roads as specified in Schedule 93;
- (mmm)wait between the hours of 9.00 a.m. to 5.00 p.m. on Mondays to Fridays inclusive except disabled badge holders in the lengths of roads as specified in Schedule 94 for a longer period of 4 hours or, if a period of less than 2 hours has elapsed since the previous period of waiting by the same vehicle in the same length of road;
- (nnn) wait or load or load between 8.00 a.m. and 9.15 a.m. and between 2.45 p.m. and 3.30 p.m. on Mondays to Sundays inclusive in the lengths of roads specified in Schedule 95;
- (ooo) wait at any time except buses Mondays to Sundays inclusive on the lengths of roads as specified in Schedule 96 for a longer period of 30 minutes or, if a period of less than 1 hour has elapsed since the previous period of waiting by the same vehicle in the same length of road;
- (ppp) wait between 10.00 a.m. to 4.00 p.m. on Monday to Satday inclusive in the lengths of roads specified in Schedule 97;
- (qqq) wait between 8.00 a.m. to 5.00 p.m. on Mondays to Sundays inclusive in the lengths of roads as specified in Schedule 98 for a longer period than 1 hour or, if a period of less than 1 hour has elapsed since the previous period of waiting by the same vehicle in the same length of road;
- (rrr) wait between 8.00 a.m. to 6.00 p.m. on Monday to Saturday inclusive in the lengths of roads as specified in Schedule 100 for a longer period than 1 hour or, if a period of less than 1 hour has elapsed since the previous period of waiting by the same vehicle in the same length of road;

(sss) wait at any time Monday to Sunday inclusive or load and/or unload between the hours of 8.15 a.m. to 9.15 a.m. and 4.30 p.m. to 6.15 p.m. on Monday to Sunday inclusive on the length of roads as specified in Schedule 113.

6. Nothing in Article 5 shall apply to any vehicle waiting in the lengths of roads referred to therein for so long as it may be necessary to enable:-

- (a) a person to board or alight from the vehicle;
- (b) the vehicle, if it cannot conveniently be used for such purpose in any other road, to be used in connection with any of the following operations, namely:-
  - (i) building, industrial or demolition operations;
  - (ii) the removal of any obstruction to traffic;
  - (iii) the maintenance, improvement or reconstruction of the said lengths of roads;
  - (iv) the laying, erection, alteration or repair in or in land adjacent to the said lengths of roads of any sewer or of any main, pipe or apparatus for the supply of gas, water or electricity or of any telecommunications system;
  - (v) the service of a Local Authority or a Water Authority in pursuance of statutory powers or duties;
- (c) the vehicle to be used for the purpose of providing a postal service as defined in section 27 Postal Services Act 2011;
- (d) the vehicle to take in petrol, oil, water or air from any garage situated on or adjacent to the said lengths of roads;
- (e) the vehicle to wait at or near to any premises situated on or adjacent to the said lengths of roads for so long as such waiting by that vehicle is reasonably necessary in connection with any wedding or funeral;
- (f) the vehicle being used for fire brigade, ambulance or police purposes.

7. (1) Nothing in Article 5 shall apply:-

- (a) to any vehicle waiting for so long as may be necessary for the purpose of enabling goods to be loaded on or unloaded from the vehicle;
- (b) to a Disabled Person's Vehicle, displaying a Disabled Person's Badge in accordance with Section 12 of The Disabled Persons (Badges for Motor Vehicles) (England) Regulations 2000;
- (c) to a Disabled Person's Vehicle, displaying a Disabled Person's Badge in the relevant position, waiting on the lengths of roads specified in Schedules 5, 6, 15, 20, 24, 25, 26, 27, 32, 40, 44, 49, 50, 58, 59 60, 61, 66, 69, 91, 94, 98, 100, 105 and 106 during the specified limited waiting hours;

provided that such exemptions do not apply during the hours when loading restrictions are imposed by that Article.

(2) Nothing in Article 5 shall apply to any vehicle:-

- (a) waiting upon an authorised parking place; or
- (b) being a Hackney Carriage, waiting upon an authorised cab rank; or
- (c) waiting for so long as may be necessary to enable the vehicle to be used in the provision of a local service within the meaning of the Transport Act 1985.

8. No person shall, except upon the direction or with the permission of a Police Constable in uniform or a civil enforcement officer, cause or permit any vehicle other than:-

- (a) a goods vehicle to wait for the purpose of loading in a loading bay specified in Schedule 7 between 7.00 a.m. and 6.00 p.m. on Mondays to Saturdays inclusive;
- (b) a disabled person's vehicle, displaying a Disabled Person's Badge in the relevant position, to wait in a disabled parking place specified in Schedule 8 at any time, for a period not exceeding 4 hours (not being a period separated by an interval of less than 2 hour from a previous period of waiting by the same vehicle in the same length of road on the same day), provided that the Disabled Person's Vehicle also displays in the relevant position, a Parking Disc (on which the driver or other person in charge of the vehicle has marked the time at which the period of waiting began);
- (c) a Hackney Carriage to stop or wait, at any time on Mondays to Sundays inclusive, in the lengths of roads specified in Schedule 10;
- (d) a Hackney Carriage to stop or wait, between 11.00 p.m. and 6.30 a.m. on Mondays to Sundays inclusive, in the lengths of roads specified in Schedule 11;
- (e) a goods vehicle to wait at any time for the purpose of loading in a loading bay specified in Schedule 19;
- (f) a Hackney Carriage to stop or wait, between the hours of 11.00 p.m. and 5.00 a.m. Monday to Sunday inclusive, in the lengths of roads specified in Schedule 104;
- (g) a bus to stop or wait at any time Monday to Sunday inclusive on the lengths of roads as specified in Schedule 106 for a longer period than 30 minutes or if a period of less than 1 hours has elapsed since the previous period of waiting by the same vehicle in the same length of road.

9. No person shall, except upon the direction or with the permission of a Police Constable in uniform or a civil enforcement officer, cause or permit any vehicle:-

- a) to stop between 8.00 a.m. and 5.00 p.m. on Mondays to Fridays on a School-Keep-Clear making specified in Schedule 22;
- b) to wait, at any time on Mondays to Sundays inclusive in the lengths of roads specified in Schedule 107 other than vehicles displaying in the relevant position a valid Disabled Persons Badge;

10. Nothing in Article 9 shall apply to any vehicle waiting in the lengths of road referred to therein for so long as may be necessary to enable:

- (a) the vehicle, if it cannot conveniently be used for such purpose in any other road, to be used in connection with the removal of any obstruction to traffic;

- (b) the vehicle being used for fire brigade, ambulance or police purposes;
  - (c) the maintenance, improvement or reconstruction of the said lengths of roads;
  - (d) the laying, erection, alteration or repair in or in land adjacent to the said lengths of roads of any sewer or of any main, pipe or apparatus for the supply of gas, water or electricity or of any telecommunications system;
  - (e) is required by law to stop;
  - (f) is obliged to do so in order to avoid an accident
11. Save as provided in Article 12, no person shall, except upon the direction or with the permission of a Police Constable in uniform, or a civil enforcement officer, cause or permit any vehicle to:-
- (a) wait between 7.45 a.m. and 9.15 a.m. and between 4.30 p.m. and 6.30 p.m. on Mondays to Saturdays inclusive in the lengths of roads specified in Schedule 300;
  - (b) wait between 7.45 a.m. and 9.15 a.m. and between 4.30 p.m. and 6.30 p.m. on Mondays to Fridays inclusive in the lengths of roads specified in Schedule 301;
  - (c) wait at any time on Mondays to Sundays inclusive in the lengths of roads specified in Schedule 303;
  - (d) wait between 7.30 a.m. to 9.30 a.m. and between 3.30 p.m. and 6.30 p.m. on Mondays to Saturdays inclusive in the lengths of roads specified in Schedule 304.
12. (1) Nothing in Article 11 shall apply to any vehicle waiting in the lengths of roads referred to therein for so long as it may be necessary to enable:-
- (a) the vehicle, if it cannot conveniently be used for such purpose in any other road, to be used in connection with the removal of any obstruction to traffic;
  - (b) the vehicle to be used for the purpose of providing a postal service as defined in s27 of the Postal Services Act 2011;
  - (c) the vehicle being used for fire brigade, ambulance or police purposes;
  - (d) the maintenance, improvement or reconstruction of the said lengths of roads;
  - (e) the laying, erection, alteration or repair in or in land adjacent to the said lengths of roads of any sewer or of any main, pipe or apparatus for the supply of gas, water or electricity or of any telecommunications system;
  - (f) the vehicle, if it cannot conveniently be used in any other road, to be used in connection with any building operation or demolition.
- (2) Nothing in Article 11 shall apply to any vehicle waiting in any of roads or lengths of roads referred to therein when the person in control of the vehicle:-
- (a) is required by law to stop;
  - (b) is obliged to do so in order to avoid an accident; or
  - (c) is prevented from proceeding by circumstances outside his control and it is not

reasonably practicable for him to drive or move the vehicle to a place not on any main carriageway of a road specified in Schedules 300, 301, 302, 303 and 304.

**PART III**  
**ON STREET PARKING PLACES PAY AND DISPLAY**

13. The lengths of roads as specified in Schedule 601 is authorised to be used as pay and display on street parking places for the parking during the permitted hours and in such position, as detailed in the Schedules provided the driver, owner or passenger of the vehicle has paid the charges as specified in the schedule.
14. The Council may:-
  - a. install, in such position or in the vicinity of a Pay and Display Parking Place as it may think fit, such ticket machines as are required by this Order for the purposes of that Pay and Display Parking Place; and
  - b. carry out such other work as is authorised by this Order or is reasonably required for the purpose of that Pay and Display Parking Place.
15. No person shall cause or permit any vehicle to be left in an on street parking place as authorised by Article 13, unless it is one of the following specified class of vehicles:
  - a. disabled persons vehicle,
  - b. dual purpose vehicle,
  - c. goods vehicle being less than 3.5 tonnes,
  - d. invalid carriage,
  - e. motor cycles,
  - f. motor tricycles, or a;
  - g. passenger vehicle.
16. Any vehicle left in a Pay and Display Parking Place shall be positioned as specified in Schedule 601.
17. No vehicle shall display a parking ticket which has been previously displayed on another vehicle.
18. The minimum parking charge payable shall be in all cases for a vehicle left during the charging hours in a parking place specified in Schedule 601 for a minimum period of 20 minutes waiting, which, subject to the provisions of Article 19, shall not exceed a maximum period of waiting of no longer than two hours.
19. No vehicle which has been taken away from a parking place after the minimum charge had been incurred shall, until the expiration of two hours from the time it was taken away, again be left in that parking place during the charging hours.
20. The minimum parking charge payable shall be payable, on leaving of the vehicle in a parking place specified in Schedule 601 by the insertion in the ticket machine relating to the parking place in which the vehicle is left coins or other payment method as provided on site at the pay and display ticket machine. Where more coins than one are required, they shall be inserted in the ticket machine immediately one after the other.
21. Upon payment of the minimum charge for the vehicle, the driver thereof shall exhibit on that vehicle, in accordance with the provisions of Article 24, a parking ticket issued by a pay and display ticket machine.
22. The parking ticket must be purchased from a pay and display ticket machine at the locations, in relation to the street on which the parking place which is being used as provided by Schedule 602 to this Order.

23. The provisions of Articles 20 and 21 shall not apply where in relation to the lengths of roads as described by Schedule 601, where the driver is exempt from payment by the conditions of use of a permit.
24. The parking ticket referred to in Article 21 above shall be exhibited on the vehicle:-
  - a) where the vehicle is fitted with a front glass windscreen extending across the vehicle to the near side facing forwards on the near side of the glass of such windscreen, behind the glass or
  - b) where the vehicle is not fitted with a front glass windscreen on the near side of the vehicle facing towards the near side of the roadbut in all cases so that the time shown on the ticket is clearly visible to a person standing at the kerbside of the vehicle.
25. Nothing in Articles 17 to 24 shall apply to a Disabled Persons Vehicle displaying a Disabled Person's Badge in accordance with Section 12 of The Disabled Persons (Badges for Motor Vehicles) (England) Regulations 2000.
26. Nothing in Articles 13 to 23 shall restrict the ability of the Council to close a parking place.

**PART IV**  
**AUTHORISATION AND USE OF PARKING PLACES**

27. (1) The lengths of roads specified in Schedule 103 are authorised to be used:
  - (a) as parking places for the parking during the permitted hours as are specified in the said Schedule, of a vehicle displaying in the relevant position a valid Residents Parking Permit issued by the Council AND
  - (b) for vehicles to wait between 10.00am and 4.00pm on Mondays to Sundays inclusive for a period of 2 hours excepting if a period of less than 2 hours has elapsed since the previous period of waiting by the same vehicle in the same length of road;
  - (c) at all other times permit holders only.
28. (1) The lengths of roads specified in Schedule 105 are authorised to be used:
  - (a) as parking places for the parking during the permitted hours as are specified in the said Schedule, of a vehicle displaying in the relevant position a valid Residents Parking Permit issued by the Council AND
  - (b) for vehicles to wait between 8.00am and 8.00pm on Mondays to Sundays inclusive for a period of 2 hours excepting if a period of less than 2 hours has elapsed since the previous period of waiting by the same vehicle in the same length of road;
  - (c) at all other times permit holders only.
- (2) The lengths of roads specified in Schedule 99, are authorised to be used as parking places for the parking during the permitted hours and in such positions as are specified in the said Schedules, of a vehicle displaying in the relevant position a valid Residents Parking Permit issued by the Council.
- (3) Nothing in paragraphs (1), or (2) of this Article shall restrict the power of the Council to close a parking place.

29. Where in the Schedules a parking place is described as available for vehicles of a specific class or in a specified position, the driver of a vehicle shall not permit it to wait in the parking place unless it:-
- (a) is of the specified class; or as the case may be -
  - (b) is in the specified position;
  - (c) displays a valid parking permit issued by the Council.
30. A driver of a vehicle shall not use a parking place:-
- (a) so as to unreasonably prevent access to any premises adjoining the road, or the use of the road by any other person, or so as to be a nuisance;
  - (b) when a Police Constable in uniform, civil enforcement officer or a or a person authorised by the Council has closed the parking place.
31. The driver of a motor vehicle using a parking place shall stop the engine as soon as the vehicle is in position in the parking place and shall not start the engine except when about to change the position of the vehicle in, or to depart from, that parking place.
32. No person shall use a vehicle whilst it is in a parking place in connection with the sale of any article to persons in or near the parking place, or in connection with the selling or offering for hire of his skill or services.
33. When a vehicle is left in a parking place in contravention of the provisions of Articles 29(b), a Police Constable in uniform, civil enforcement officer or a parking attendant or a person authorised by the Council to do so may alter or cause to be altered the position of the vehicle so that its position shall comply with that provision.
34. Any person altering the position of a vehicle by virtue of Article 33 may do so in such manner as he thinks necessary.
35. A Police Constable in uniform or a civil enforcement officer or a person authorised by the Council to do so may, in case of emergency, or in contravention of Article 29, remove or cause to be removed to any place he thinks fit any vehicle left in a parking place.
36. Any person removing or causing to be removed a vehicle from a parking place in accordance with Article 33 shall provide for the safe custody of the vehicle.

**PART V**  
**PERMITS**

37. (1) Any resident or doctor, who is the owner of a vehicle of the following class, that is to say a passenger vehicle, a goods vehicle, a invalid carriage or a motorcycle may apply to the Council or an authorised agent for a permit for the parking of that vehicle in a parking place specified in paragraph (5) of this Article and any such application shall be made on a form issued by and obtainable from the Council or authorised agent and shall include the particulars and information required by such form to be supplied.
- (2) The Council or authorised agent may at any time require an applicant for a permit or a permit holder to produce to an officer of the Council or authorised agent such evidence in respect of an application for a permit as they may reasonably require to verify the particulars or information given to them or to verify that the permit is valid.



- (3) The Council or authorised agent upon being satisfied that the applicant is:-
- (a) a resident who is the owner of a vehicle of the class specified in paragraph (1) of this Article, shall issue to the applicant a Residents Parking Permit for the leaving during the permitted hours in a parking place of the vehicle to which such permit relates, by the owner or by any person using such vehicle with the consent of the owner (other than a person to whom such vehicle has been let for hire and reward);
  - (b) a Doctor, who is the owner of a vehicle of the class specified in paragraph (1) of this Article, shall issue to the applicant 1 Doctors Parking Permit for the leaving at any time in the Doctors Parking Place specified thereon such vehicles as they are satisfied are used by fully registered persons who are liable to be called of necessity to emergencies away from the surgery or consulting room shown on the application to the extent that the need for special parking arrangements is justified and to whom no suitable alternative parking facility is available within a reasonable distance.
- (4) A resident shall not be entitled to be in possession of more than one permit at any one occasion.
- (5) (a) a Residents Parking Permit shall only be a valid for use in a parking place specified in Schedules 44, 49, 61, 99, 100, 101, 103, 104, 105, 106, 109 111 and 601, 606;
- (b) a Doctors Parking Permit shall only be valid for use in a parking place specified in Schedule 102.
38. Notwithstanding the provisions contained in Article 28 the Council may also grant permits to such other persons as they may think fit.
39. (1) A permit holder (whether of a Residents or Doctors Parking Permit), may surrender such permit to the Council or authorised agent at any time and shall surrender such permit to the Council or authorised agent on the occurrence of any one of the events set out in paragraph (3) of this Article.
- (2) The Council or authorised agent may, by notice in writing served on the permit holder at the address shown by that person on the application for the permit or at any other address believed to be that person's residence, withdraw a permit if it appears to the Council or authorised agent that any one of the events set out in paragraph (3) of this Article has occurred and the permit holder shall surrender the permit to the Council or authorised agent within 48 hours of the receipt of the aforementioned notice.
- (3) The events referred to in the foregoing provisions of this Article are:-
- (a) the permit holder ceasing to be a resident;
  - (b) the permit holder ceasing to be the owner of the vehicle in respect of which the permit was issued;
  - (c) the vehicle in respect of which such permit was issued being adapted or used in such a manner that it is not a vehicle of the class specified in Article 39(1);
  - (d) the issue of a duplicate permit by the Council under the provisions of Article 42;

- (e) the expiry of the period for which the permit was issued;
  - (f) where a permit is issued to any person upon receipt of a cheque and the cheque is subsequently dishonoured, the permit shall cease to be of any effect;
  - (g) in the case of a fully registered person holding a Doctor's Parking Permit:-
    - (i) the vehicle or any vehicle in respect of which the permit was issued ceasing to be used by a fully registered person who is liable to be called of necessity to emergencies away from the surgery or consulting room shown on the application for the permit to the extent that the need for special parking arrangements is justified;
    - (ii) the revocation of the designation of the parking place in respect of which the permit was issued.
40. Without prejudice to the provisions of Article 39, a permit shall cease to be valid at the expiration of the period specified thereon:-
- (a) which period, in the case of a Residents or Doctors Permit, shall not exceed a period of twenty-three months from the end of the month during which it first became valid;
- or on the occurrence of any one of the events set out in paragraph (3) of Article 39, whichever is the earlier.
41. (1) A holder of a Doctors Parking Permit, may at any time apply to the Council or authorised agent for a permit issued to him to be amended so as to relate to any other vehicle, being a vehicle which is used by a fully registered person who are liable to be called of necessity to emergencies away from the surgery or consulting room shown on the application to the extent that the need for special parking arrangements can be justified.
- (2) Upon receipt of an application pursuant to paragraph (1) of this Article and of the relevant permit, the Council or authorised agent may amend the permit accordingly, or to such extent as they think fit, or at their discretion issue a revised permit, and if a revised permit is so issued, the permit shall become invalid and shall be surrendered to the Council.
42. (1) If a permit is accidentally mutilated or defaced or the figures or particulars thereon have become illegible or the colour of the permit has become altered by fading or otherwise, the permit holder shall surrender it to the Council or authorised agent and apply to the Council or authorised agent for the issue to him of a duplicate permit, whereupon Council or authorised agent, shall issue a duplicate permit so marked and upon such issue the original permit shall become invalid.
- (2) If a permit is lost or destroyed, the permit holder may apply to the Council or authorised agent for the issue to him of a duplicate permit and the Council or authorised agent upon being satisfied as to such loss or destruction, shall issue a duplicate permit so marked and upon such issue the permit shall become invalid.
- (3) All the provisions of this Order shall apply to a duplicate permit to the same extent as they applied to the original permit.
43. A permit shall be in writing and shall include the following particulars:-

- (a) the registration mark of the vehicle in respect of which the permit has been issued;
  - (b) the period during which, subject to the provisions of Article 39, the permit shall remain valid;
  - (c) an authentication that the permit has been issued by the Council;
  - (d) a code indicating the parking area for which the permit is valid.
44. At all times during which a vehicle is left in a parking place specified in Schedules 44, 49, 99, 103 or 105 during the permitted hours, there shall be displayed in the relevant position a permit issued in respect of that vehicle valid for parking place.
45. When a permit has been displayed in accordance with the provisions of Article 44, or where a penalty charge notice has been attached to the vehicle, no person other than a Police Constable in uniform, or a parking attendant shall remove such permit or notice from the vehicle unless authorised to do so by the driver of that vehicle.
46. Notwithstanding the foregoing provisions of this Order, the Council may at its discretion issue a discretionary Notice allowing a specific vehicle to wait in a road or a parking place during the hours of operation of any restriction or prohibition to the contrary.

#### PART VI REVOCATIONS

47. The following items contained within orders detailed below shall be revoked:

Borough of Reading (Chatham Zone F) (Special Parking Area) (Waiting Restrictions and Parking Places) Consolidation Order 2007

Schedule 14, item 106, Chatham Street, North Side  
Schedule 23, item 130, Eaton Place Spur, Both Sides

Borough of Reading (Town Centre Zone G) (Special Parking Area) (Waiting Restrictions and Parking Places) Revision No.1 Order 2003

Schedule 1, item 17, Fobney Street, North Side

Borough of Reading (Civil Enforcement Area11) (Waiting Restrictions and Parking Places) Order 20013

Schedule 89, item 1, Service Road to No12-24 Berkeley Avenue, Southeast side

Borough of Reading (Oxford Road East Zone L) (Special Parking Area) (Waiting Restrictions and Parking Places) Consolidation Order 2007

Schedule 4, item 317, Western Road (South section), North Side

Borough of Reading (Civil Enforcement Area7) (Waiting Restrictions and Parking Places) Order 20009

Schedule 4, Zone M Meadway, Honey End Lane, (East/West Section) South & East Side

Borough of Reading (Caversham West Zone A) (Special Parking Area) (Waiting Restrictions and Parking Places) Consolidation Order 2006

Schedule 4, item 5, Grove Road (Western Leg), north-west side  
Schedule 4, item 6, Grove Road (Western Leg), south-west side

Borough of Reading (Eldon Road Zone I) (Special Parking Area) (Waiting Restrictions and Parking Places) Consolidation Order 2006

Schedule 4, item 23, Eldon Terrace, north side  
Schedule 23, item 99, Eldon Terrace, north side  
Schedule 102, item 158, Eldon Square, south side

Borough of Reading (Civil Enforcement Area) (Waiting Restrictions and Parking Places) Order 2010

Schedule 4, item 33, Ashdene Gardens, north sides  
Schedule 4, item 34, Ashdene Gardens, south sides

Borough of Reading (Whitley Wood Zone W) (Special Parking Area) (Waiting Restrictions and Parking Places) Consolidation Order 2006

Schedule 4, item 50, Whitley Wood Lane, Southwest side  
Schedule 4, item 51, Whitley Wood Lane, Southwest side

Borough of Reading (Rivermead Zone D) (Special Parking Area) (Waiting Restrictions and Parking Places) Consolidation Order 2006

Schedule 99, item 195, York Road, Southeast side  
Schedule 99, item 196, York Road, Southeast side

Borough of Reading (Civil Enforcement Area7) (Waiting Restrictions and Parking Places) Order 2009

Schedule 23, Zone Q Whiteknights, Granby Gardens, East side  
Schedule 44, Zone Q Whiteknights, Granby Gardens, West side

Borough of Reading (Chatham Zone F) (Special Parking Area) (Waiting Restrictions and Parking Places) Consolidation Order 2007

Schedule 14, item 106, Chatham Street, North Side  
Schedule 23, item 130, Eaton Place Spur, Both Sides

Borough of Reading (Town Centre Zone G) (Special Parking Area) (Waiting Restrictions and Parking Places) Revision No.1 Order 2003

Schedule 1, item 17, Fobney Street, North Side

Borough of Reading (Civil Enforcement Area11) (Waiting Restrictions and Parking Places) Order 20013

Schedule 89, item 1, Service Road to No12-24 Berkeley Avenue, Southeast side

Borough of Reading (Oxford Road East Zone L) (Special Parking Area) (Waiting Restrictions and Parking Places) Consolidation Order 2007

Schedule 4, item 317, Western Road (South section), North Side

Borough of Reading (Civil Enforcement Area7) (Waiting Restrictions and Parking Places) Order 20009

Schedule 4, Zone M Meadway, Honey End Lane, (East/West Section) South & East Side

Borough of Reading (Whiteknights Zone Q) (Special Parking Area) (Waiting Restrictions and Parking Places) Consolidation Order 2007

Schedule 4, item 52, Heath Road, north Side

Borough of Reading (Caversham West Zone A) (Special Parking Area) (Waiting Restrictions and Parking Places) Consolidation Order 2006

Schedule 4, item 5, Grove Road (Western Leg), north-west side

Schedule 4, item 6, Grove Road (Western Leg), south-west side

Borough of Reading (Eldon Road Zone I) (Special Parking Area) (Waiting Restrictions and Parking Places) Consolidation Order 2006

Schedule 4, item 23, Eldon Terrace, north side

Schedule 23, item 99, Eldon Terrace, north side

Schedule 102, item 158, Eldon Square, south side

Borough of Reading (Civil Enforcement Area) (Waiting Restrictions and Parking Places) Order 2010

Schedule 4, item 33, Ashdene Gardens, north sides

Schedule 4, item 34, Ashdene Gardens, south sides

Borough of Reading (Whitley Wood Zone W) (Special Parking Area) (Waiting Restrictions and Parking Places) Consolidation Order 2006

Schedule 4, item 50, Whitley Wood Lane, Southwest side

Schedule 4, item 51, Whitley Wood Lane, Southwest side

Borough of Reading (Rivermead Zone D) (Special Parking Area) (Waiting Restrictions and Parking Places) Consolidation Order 2006

Schedule 99, item 195, York Road, Southeast side

Schedule 99, item 196, York Road, Southeast side

Borough of Reading (Civil Enforcement Area7) (Waiting Restrictions and Parking Places) Order 2009

Schedule 23, Zone Q Whiteknights, Granby Gardens, East side

Schedule 44, Zone Q Whiteknights, Granby Gardens, West side

**Borough of Reading (Reading Station and Town Centre) (Civil Enforcement Area) (Waiting Restrictions) Order 2011**

Schedule 4, item 49, Valpy Street, South Side

Schedule 13, item 75, Valpy Street, South Side

Schedule 305, Bus stop clearway (24 hours)

**Borough of Reading (Town Centre and Surrounding Street) (On Street Parking Places And Civil Enforcement Waiting Restrictions) Order 2010**

Schedule 99, item 24, Valpy Street, North Side

Schedule 601, item 57, Valpy Street, North Side

THE COMMON SEAL of the READING )  
BOROUGH COUNCIL was hereunto )  
affixed this 13<sup>th</sup> day of November 2014  
in the presence of:-

Minute	Min 32 Cab 11/9/14
Originator	CA
Seal No.	415 / 14
Checked	SC

S. E. Bradene

Authorised Signatory

## LIST OF SCHEDULES

1. No Waiting At Any Time and No Loading At Any Time
4. No Waiting At Any Time
14. No Waiting At Any Time And No Loading 8.15a.m. to 9.15 a.m. and 4.00 p.m. 6.15 p.m.
22. No Stopping Mon-Fri 8am-5pm On School Entrance Markings
23. No Waiting Monday to Saturday 8.00 a.m. to 6.30 p.m.
89. No Waiting Monday to Friday 11.00 a.m. to 1.00 p.m.
93. Loading Only At Any Time
97. No Waiting Monday to Saturday 10.00 a.m. to 4.00 p.m.
98. Waiting Limited to 1 hour, Return Prohibited Within 1 Hour Monday to Saturday 8.00 a.m. to 5.00 p.m.
99. Residents' Permit Holders only Mon - Sun 24 hours
100. Waiting Limited to 1 hour, Return Prohibited Within 1 hour Monday to Saturday 8.00 a.m. to 6.00 p.m.
103. Shared Use 10.00 a.m. to 4.00 p.m., 2 Hours Limited Waiting, No Return Within 2 Hours or Permit Holders Only
104. No Waiting At Any Time Except for Taxis 11.00 p.m. to 5.00 a.m.
105. Shared Use - Residents Parking 8.00a.m. to 8.00 p.m. Permit Holders Only or 2 Hours No Return Within 2 Hours, At All Other Times Permit Holders Only
106. No Waiting At Any Time Except for Buses, 30 minutes Limited Waiting, Return Prohibited Within 1 Hour
113. No Waiting At Any Time and No Loading 8.15 a.m. to 9.15 a.m. and 4.30 p.m. to 6.15 p.m.
499. List of Residents

**SCHEDULE 1**  
**NO WAITING AT ANY TIME & NO LOADING AT ANY TIME**

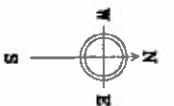
- 1) **Fobney Street, North Side**  
From its junction with Bridge Street to its junction with Simmonds Street






**SCHEDULE 4**  
**NO WAITING AT ANY TIME**

- 2) **Eaton Place Spur, south side**  
From its junction with Eaton Place to a point 8m west of that junction
- 3) **Eaton Place Spur, South/West Side**  
From a point 23m west of its junction with Eaton Place to the end of the road
- 4) **Eaton Place Spur, North/East Side**  
From its junction with Eaton Place to the end of the road
- 5) **St John's Road, East Side**  
From a point 8m north of its junction with Nelson Road to a point 8m south of that junction
- 6) **Nelson Road, Both Sides**  
From its junction with St John's Road to a point 8m east of that junction
- 7) **Ennerdale Road, South Side**  
From a point 12 metres east of its junction with Barnsdale Road to a point 12 metres south of that junction
- 8) **Torrington Road, North Side**  
From a point 20 metres west of its junction with Dulverton Gardens to a point 11 metres east of that junction
- 9) **Dulverton Gardens, Both Sides**  
From its junction with Torrington Road to a point 20 metres north of that junction
- 10) **Coniston Drive, North Side**  
From a point 18 metres southwest of a point where Coniston Drive meet Rydal Avenue to a point 8 metres southeast of that point
- 11) **Midwinter Close, West Side**  
From its junction with Wealden Way to a point 13 metres south of that junction
- 12) **Midwinter Close, East Side**  
From its junction with Wealden Way to a point 10 metres south of that junction
- 13) **Wealden Way, South Side**  
From its junction with Midwinter Close to a point 10 metres east of that junction
- 14) **Norcot Road, North Side**  
From a point 122 metres east of its junction with Blundells Road to point 172 metres east of that junction
- 15) **Knowle Close, Both Sides**  
From its junction with Upper Woodcote Road to a point 10 metres south of that junction



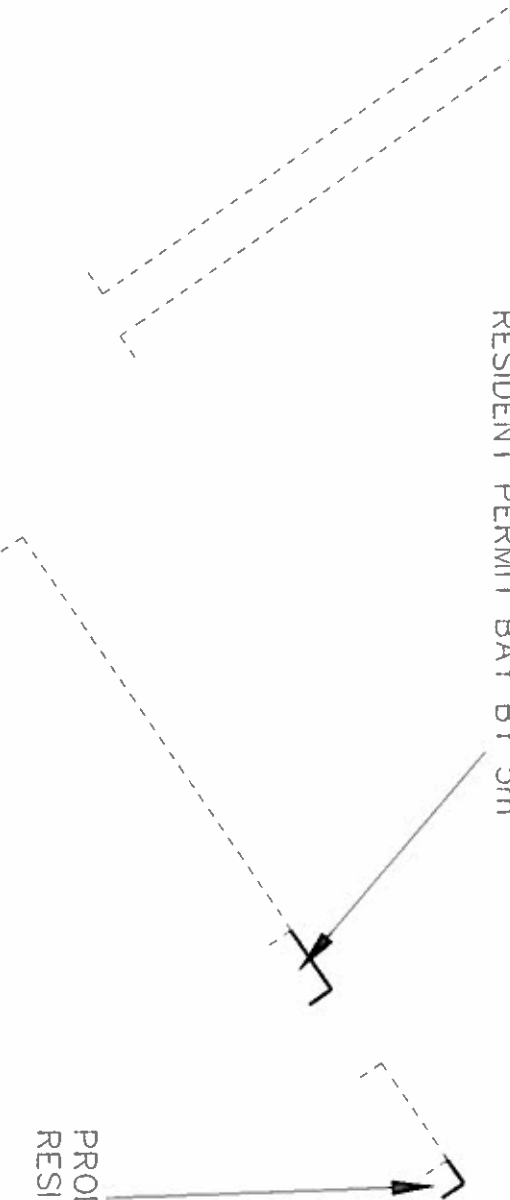




<b>KEY</b>	
	EXISTING RESTRICTIONS
	No Waiting At Any Time
	Resident Permit Bay
	NO STOPPING 8am-5pm
	PROPOSED RESTRICTIONS
	As labelled

PROPOSED EXTENSION OF  
RESIDENT PERMIT BAY BY 5m

PROPOSED EXTENSION OF  
RESIDENT PERMIT BAY BY 2m



Crown copyright and database rights 2013 Ordnance Survey 100019672

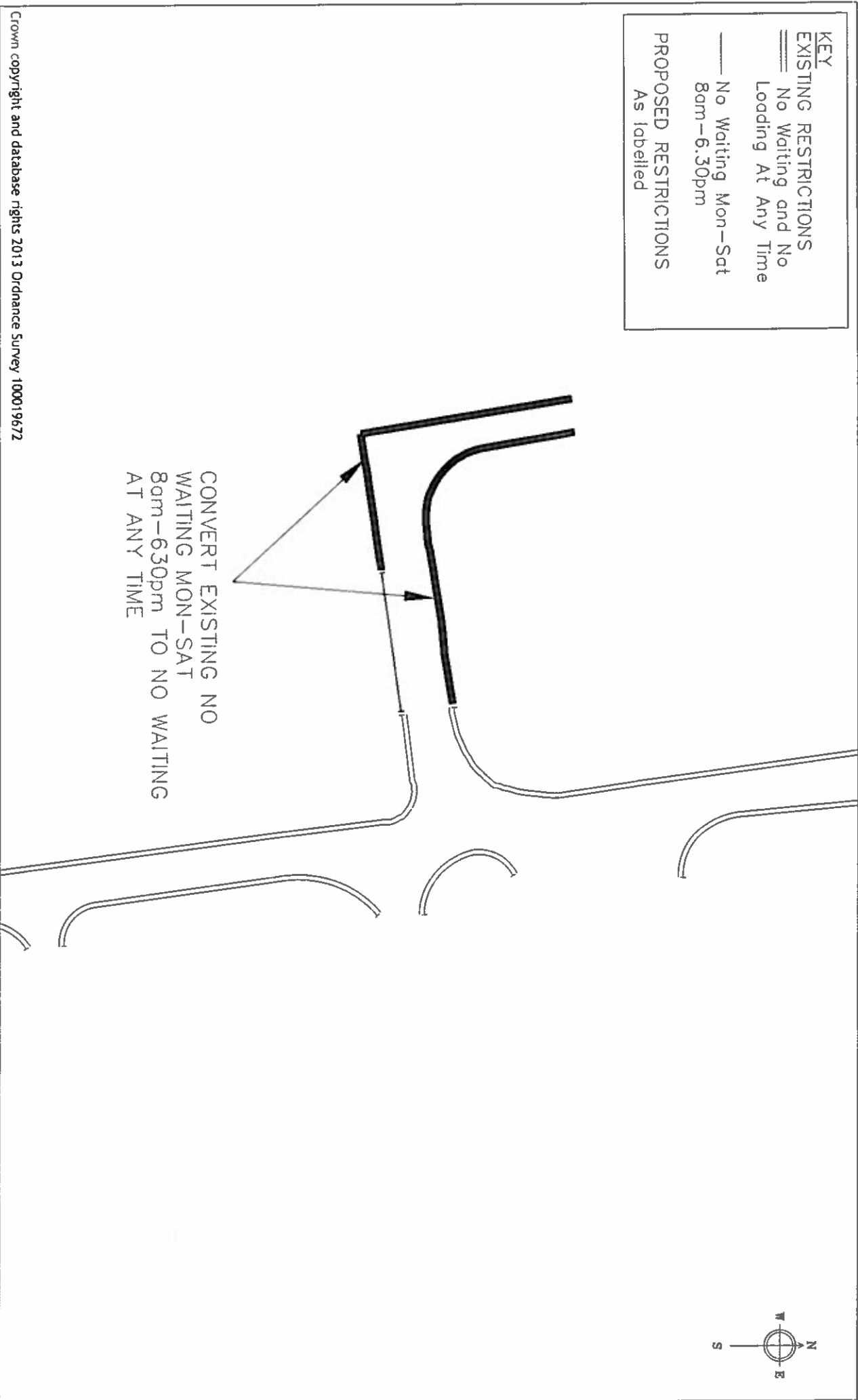


**Reading**  
Borough Council  
Working better with you

Department of Environment  
and Neighbourhood Services  
Civic Centre  
Reading  
RG1 7AE

Project		Scale	
WAITING RESTRICTION REVIEW 2014A		N.T.S	
Drawing		Date	Drawn
YORK ROAD		JUL. 14	JC
		Approved	Checked
Drawing No.		SB	CB
NM/WRR2014A/YORK ROAD			

<b>KEY</b>	
<b>EXISTING RESTRICTIONS</b>	
≡≡≡	No Waiting and No Loading At Any Time
—	No Waiting Mon-Sat 8am-6.30pm
<b>PROPOSED RESTRICTIONS</b>	
As labelled	



Crown copyright and database rights 2013 Ordnance Survey 100019672



**Reading**  
Borough Council  
Working better with you

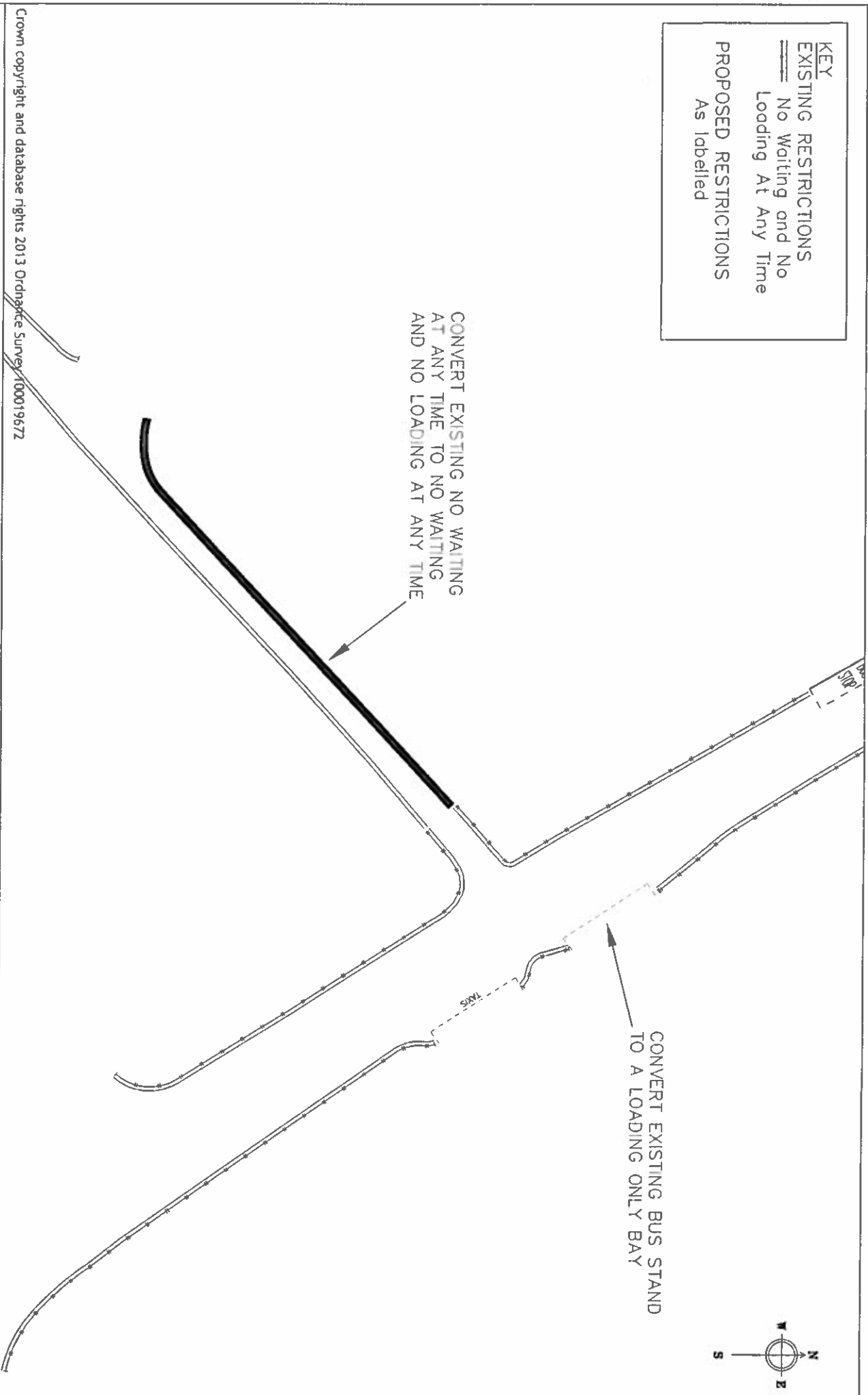
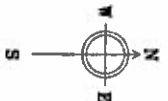
Department of Environment  
and Neighbourhood Services  
Civic Centre  
Reading  
RG1 7AE

Project		Scale	
WAITING RESTRICTION REVIEW 2014A		N.T.S.	
Drawing		Date	Drawn
EATON PLACE		APR. 14	JC
		Approved	Checked
		SB	CB
		Drawing No.	
		NM/AWRR/2014A/AB1	

**KEY**  
**EXISTING RESTRICTIONS**  
 No Waiting and No Loading At Any Time  
**PROPOSED RESTRICTIONS**  
 As labelled

CONVERT EXISTING NO WAITING AT ANY TIME TO NO WAITING AND NO LOADING AT ANY TIME

CONVERT EXISTING BUS STAND TO A LOADING ONLY BAY



Crown copyright and database rights 2013 Ordnance Survey 100019672

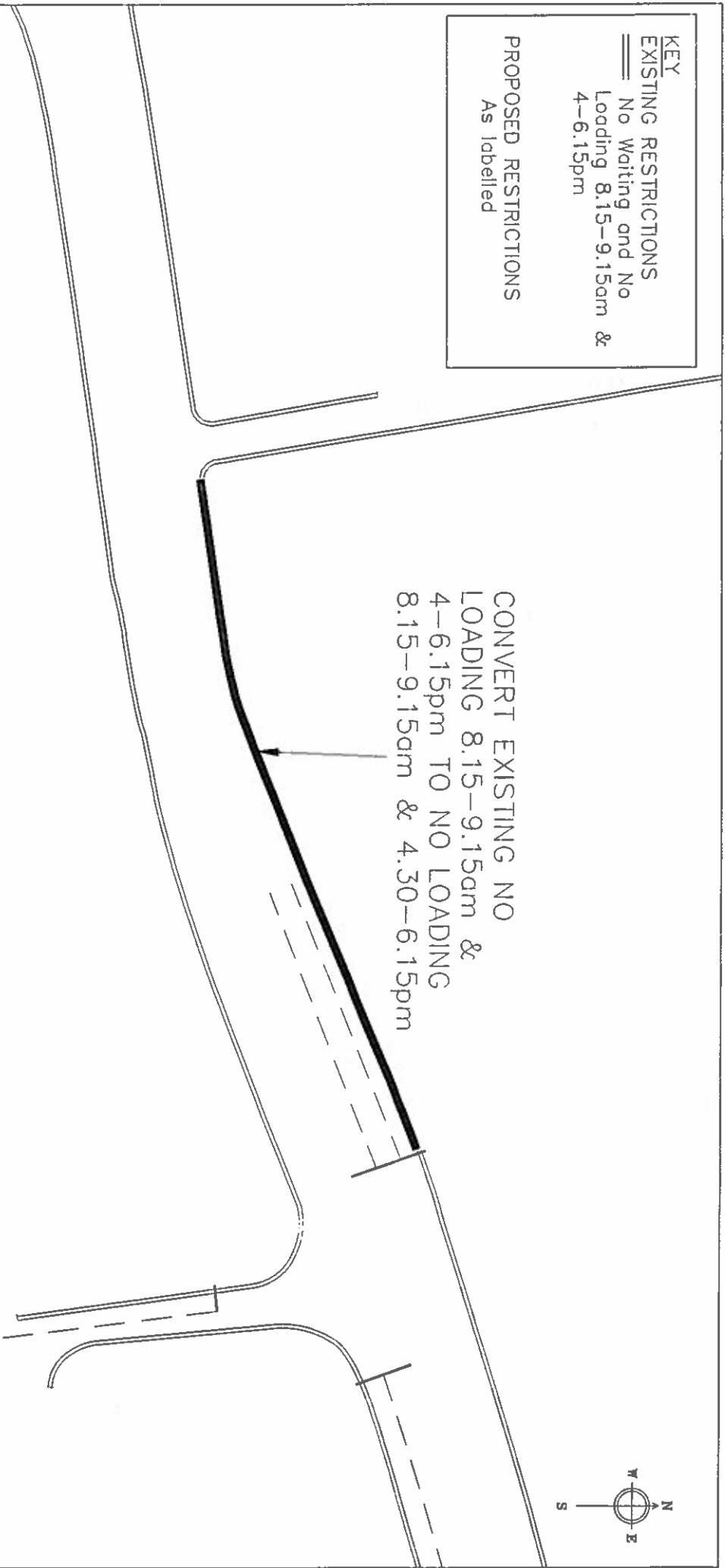


Department of Environment and Neighbourhood Services  
 Civic Centre  
 Reading  
 RG1 7AE

Project	WAITING RESTRICTION REVIEW 2014A	
	Drawing	
Scale	N.T.S	Drawn
	DATE	Checked
	MAY.14	Approved
		SB
Drawing No.	NIM/AWRR/2014A/AB2	

FOBNEY ST/BRIDGE ST

**KEY**  
**EXISTING RESTRICTIONS**  
 No Waiting and No Loading 8.15–9.15am & 4–6.15pm  
**PROPOSED RESTRICTIONS**  
 As labelled



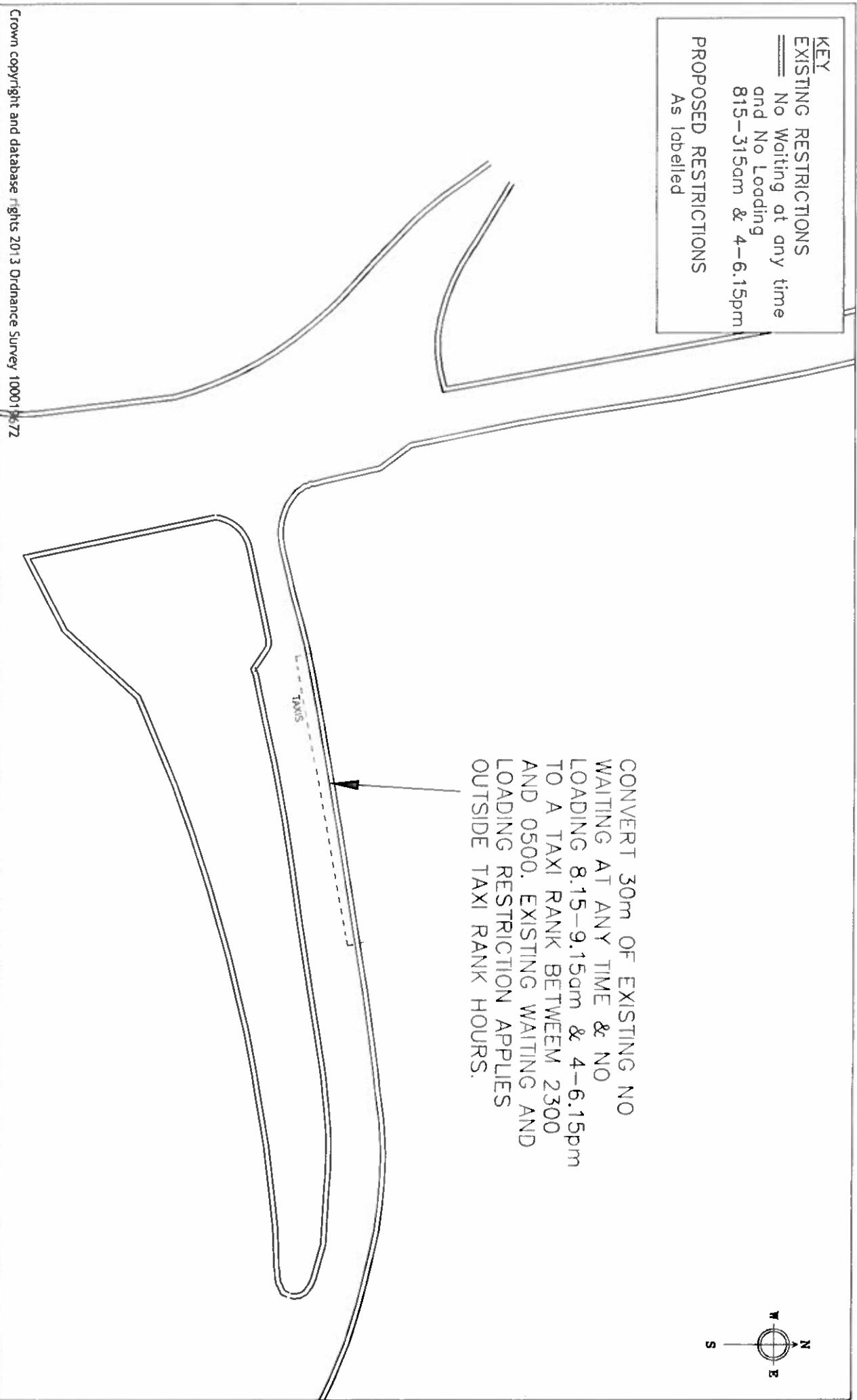
Crown copyright and database rights 2013 Ordnance Survey 100019672



Department of Environment and Neighbourhood Services  
 Civic Centre  
 Reading  
 RG1 7AE

Project		Scale	
WAITING RESTRICTION REVIEW 2014A		N.T.S	
Drawing		Date	Drawn
CHATHAM STREET		MAY 14	JC
		Approved	Checked
		SB	CB
		Drawing No.	
		NM/AWRR/2014A/AB3	

**KEY**  
**EXISTING RESTRICTIONS**  
 No Waiting at any time  
 and No Loading  
 815-315am & 4-6.15pm  
**PROPOSED RESTRICTIONS**  
 As labelled



CONVERT 30m OF EXISTING NO  
 WAITING AT ANY TIME & NO  
 LOADING 8.15-9.15am & 4-6.15pm  
 TO A TAXI RANK BETWEEN 2300  
 AND 0500. EXISTING WAITING AND  
 LOADING RESTRICTION APPLIES  
 OUTSIDE TAXI RANK HOURS.

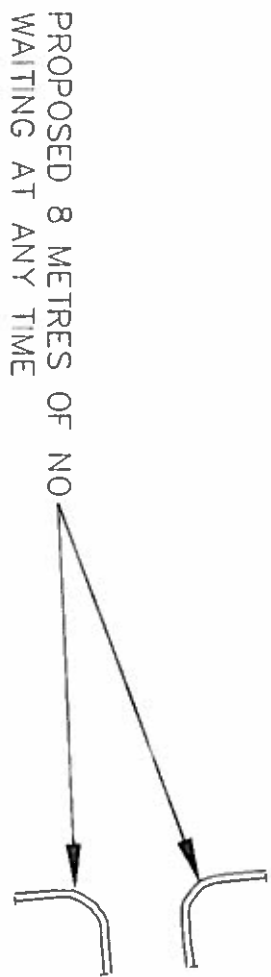
Crown copyright and database rights 2013 Ordnance Survey 100019672



Department of Environment  
 and Neighbourhood Services  
 Civic Centre  
 Reading  
 RG1 7AE

Project	Scale	Drawn	JC
	N.T.S	Checked	CB
Drawing	Date	Approved	SB
	WAITING RESTRICTION REVIEW 2014A	Drawing No. NM /AWRR /2014A /AB4	
QUEEN'S ROAD SERVICE ROAD			

KEY  
**PROPOSED RESTRICTIONS**  
 As labelled



Crown copyright and database rights 2013 Ordnance Survey 100019672

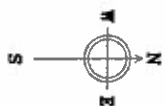


**Reading**  
 Borough Council  
 Working better with you

Department of Environment  
 and Neighbourhood Services  
 Civic Centre  
 Reading  
 RG1 7AE

Project	WAITING RESTRICTION		Scale	N.T.S	Drawn	JC
	RENEW 2014A					
Drawing	NELSON ROAD/ ST JOHN'S ROAD		Date	APR 14	Checked	CB
Drawing No.			NM/AWRR/2014A/CA2			

KEY  
**PROPOSED RESTRICTIONS**  
 As labelled



PROPOSED NO  
 WAITING AT ANY TIME

Crown copyright and database rights 2013 Ordnance Survey 100019672



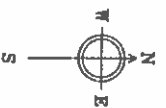
**Reading**  
 Borough Council  
 Working better with you

Department of Environment  
 and Neighbourhood Services  
 Civic Centre  
 Reading  
 RG1 7AE

<b>Project</b> WAITING RESTRICTION REVIEW 2014A	Scale	Drawn
	N.T.S	JC
<b>Drawing</b> BARNSDALE ROAD/ ENNERDALE ROAD	Date	Checked
	APR 14	CB
	Drawing No.	Approved
	NM/AWRR/2014A/CH1	SB

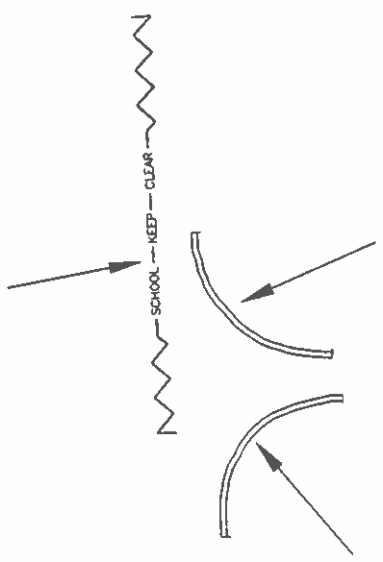


**KEY**  
**PROPOSED RESTRICTIONS**  
 As labelled



PROPOSED NO  
 WAITING AT ANY TIME

PROPOSED NO  
 WAITING AT ANY TIME



PROPOSED SCHOOL  
 KEEP CLEAR NO  
 STOPPING MON-FRI  
 8am-5pm

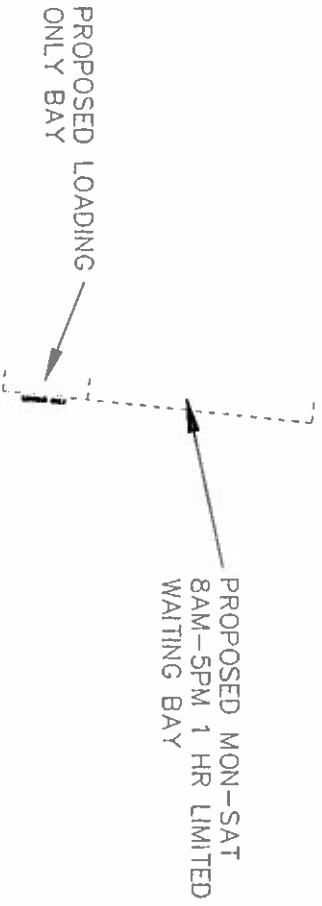
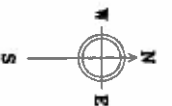
Crown copyright and database rights 2013 Ordnance Survey 100019672



Department of Environment  
 and Neighbourhood Services  
 Civic Centre  
 Reading  
 RG1 7AE

Project		Scale	
WAITING RESTRICTION REVIEW 2014A		N.T.S	
Drawing		Date	Drawn
TORRINGTON ROAD		APR. 14	JC
		Approved	Checked
Drawing No.		NM/AWRR/2014A/CH2	CB
			SB

KEY  
**PROPOSED RESTRICTIONS**  
 As labelled



Crown copyright and database rights 2013 Ordnance Survey 100019672



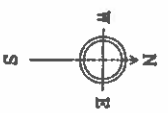
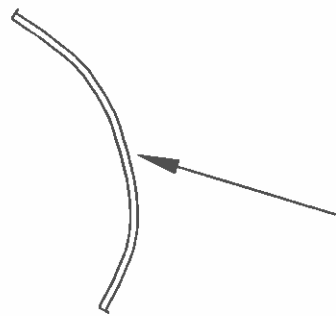
**Reading**  
 Borough Council  
 Working better with you

Department of Environment  
 and Neighbourhood Services  
 Civic Centre  
 Reading  
 RG1 7AE

Project		Scale	
WAITING RESTRICTION REVIEW 2014A		N.T.S	
Drawing		Date	Drawn
BASINGSTOKE ROAD		APR. 14	JC
		Approved	Checked
Drawing No.		SB	CB
NW/AWRR/2014A/KA4			

<b>KEY</b>
EXISTING RESTRICTIONS
No Waiting At Any Time
PROPOSED RESTRICTIONS
As labelled

PROPOSED NO  
WAITING AT ANY TIME



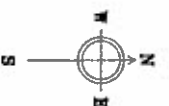
Crown copyright and database rights 2013 Ordnance Survey 100019672



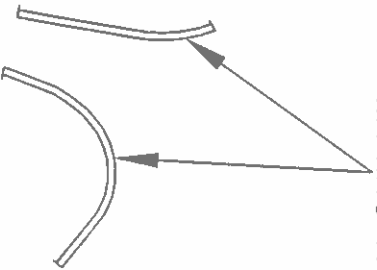
Department of Environment  
and Neighbourhood Services  
Civic Centre  
Reading  
RG1 7AE

Project WAITING RESTRICTION REVIEW 2014A	Scale	Drawn: JC
	N. T. S	
Drawing CONISTON DRIVE / RYDAL AVENUE	Date	Checked: CB
	JUN.14	Approved: SB
Drawing No.		NM /AWRR /2014A /KE2

KEY  
 PROPOSED RESTRICTIONS  
 As labelled



PROPOSED NO  
 WAITING AT ANY TIME



Crown copyright and database rights 2013 Ordnance Survey 100019672

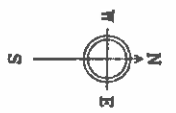


**Reading**  
 Borough Council  
 Working better with you

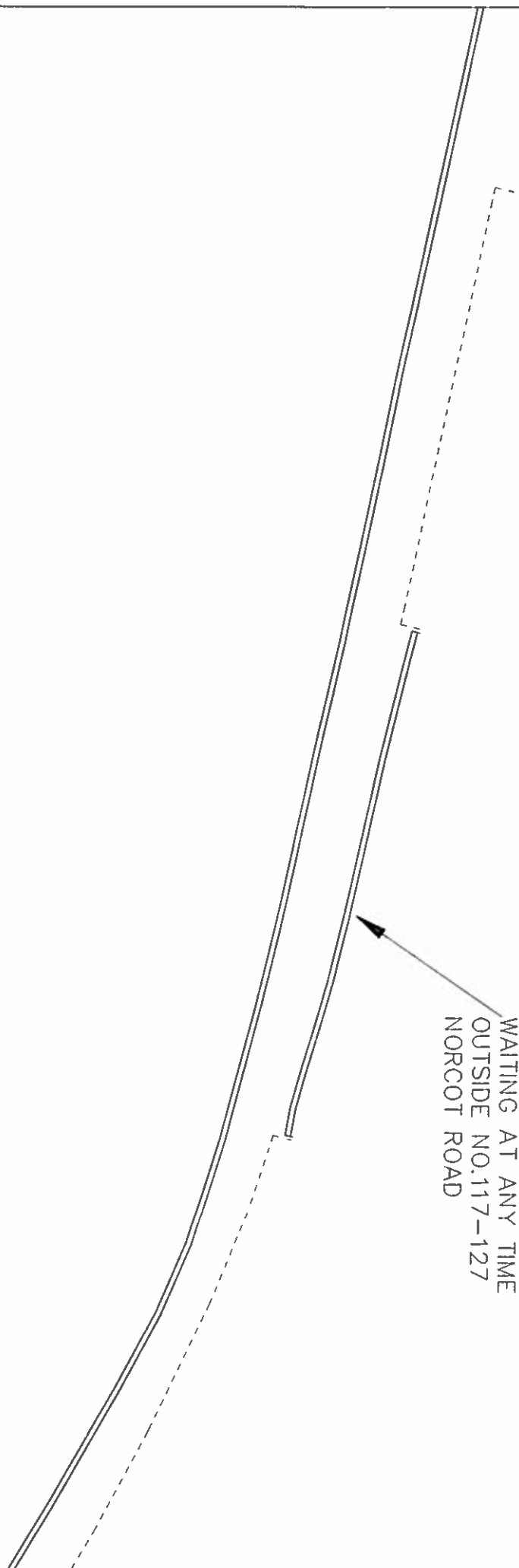
Department of Environment  
 and Neighbourhood Services  
 Civic Centre  
 Reading  
 RG1 7AE

Project		Scale	
WAITING RESTRICTION REVIEW 2014A		N.T.S	Drawn JC
Drawing		Date	Checked CB
WEALDEN WAY/ MIDWINTER CLOSE		MAY.14	Approved SB
		Drawing No.	
			NM/AWRR/2014A/KE4A

<b>KEY</b>
<b>EXISTING RESTRICTIONS</b>
====: No Waiting At Any Time
-----: Unrestricted Parking Bay
<b>PROPOSED RESTRICTIONS</b>
As labelled



PROPOSED NO  
WAITING AT ANY TIME  
OUTSIDE NO.117-127  
NORCOT ROAD



Crown copyright and database rights 2013 Ordnance Survey 100019672



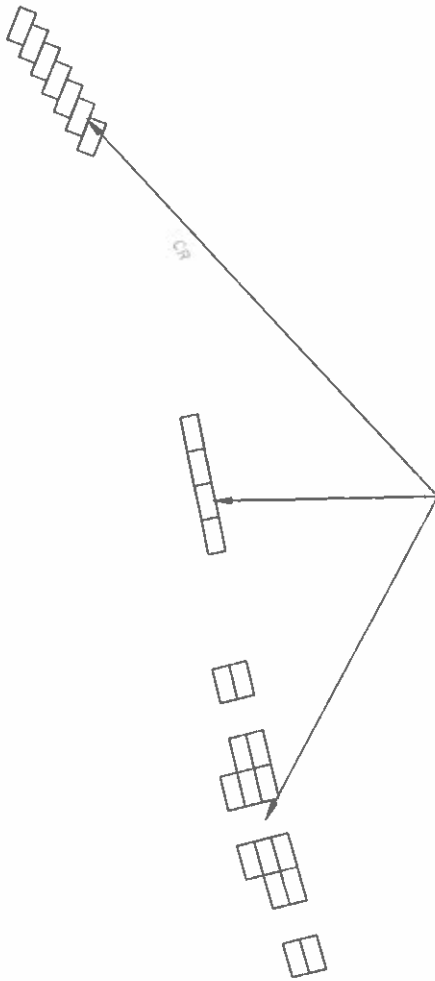
Department of Environment  
and Neighbourhood Services  
Civic Centre  
Reading  
RG1 7AE

Project		Scale		Drawn	
WAITING RESTRICTION REVIEW 2014A		N.T.S		JC	
Drawing		Date		Checked	
NORCOT ROAD NO.115-127		MAY.14		CB	
		Drawing No.		Approved	
		NM/AWRR/2014A/KE5_TT		SB	

**KEY**  
**PROPOSED RESTRICTIONS**  
 As labelled



**PROPOSED SHARED USED RESIDENT PERMIT**  
 BAYS 10am-4pm PERMIT HOLDERS OR 2  
 HOURS NO RETURN WITHIN 2 HOURS, AT  
 ALL OTHER TIMES PERMIT HOLDERS ONLY



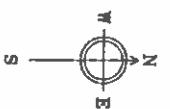
Crown copyright and database rights 2013 Ordnance Survey 100019672



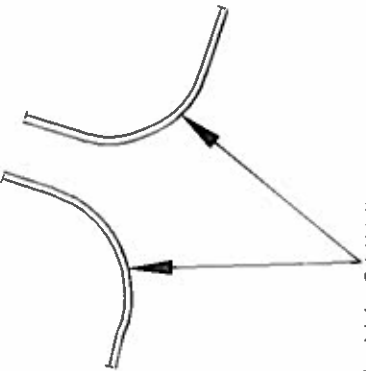
Department of Environment  
 and Neighbourhood Services  
 Civic Centre  
 Reading  
 RG1 7AE

Project		Scale	
WAITING RESTRICTION REVIEW 2014A		N.T.S	
Drawing		Date	Drawn
NORCOT ROAD RESIDENT PERMIT		JUL.14	JC
		Checked	Approved
		CB	SB
		Drawing No.	
		NM/AWRR/2014A/KE6A_NO	

KEY  
**PROPOSED RESTRICTIONS**  
 As labelled



PROPOSED NO  
 WAITING AT ANY TIME



Crown copyright and database rights 2013 Ordnance Survey 100019672

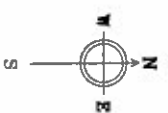


Department of Environment  
 and Neighbourhood Services  
 Civic Centre  
 Reading  
 RG1 7AE

Project	WAITING RESTRICTION		Scale	Drawn	JC
	REVIEW 2014A		N.T.S		
Drawing	KNOWLE CLOSE		Date	Checked	CB
			APR.14	Approved	SB
			Drawing No.	NM/AWRR/2014A/MA1	

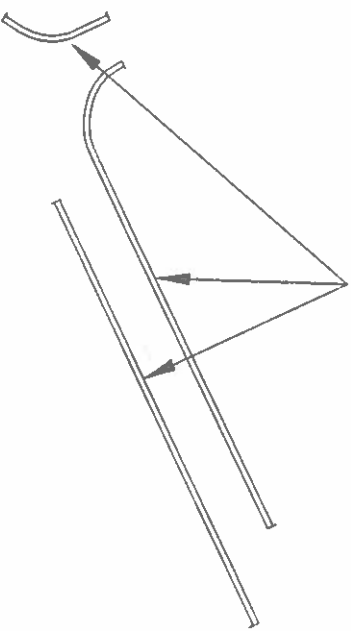
Working better with you

**KEY**  
**PROPOSED RESTRICTIONS**  
 As labelled



Post

**PROPOSED NO  
 WAITING AT ANY TIME**



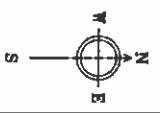
Crown copyright and database rights 2013 Ordnance Survey 100019672



Department of Environment  
 and Neighbourhood Services  
 Civic Centre  
 Reading  
 RG1 7AE

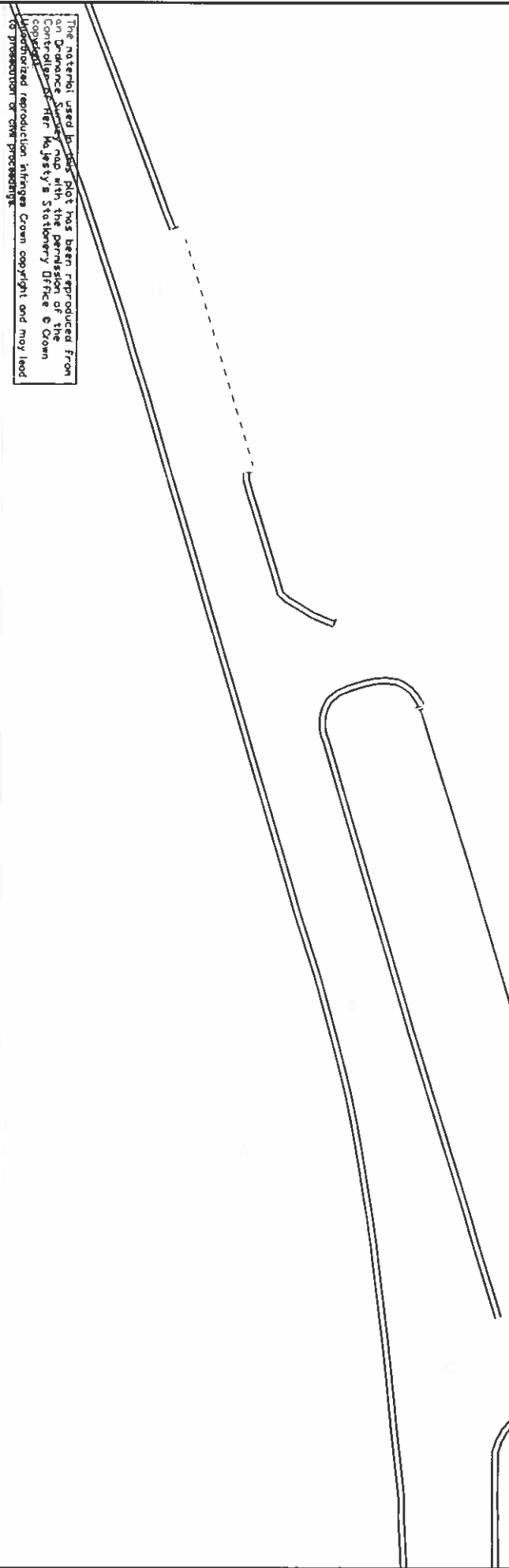
Project		Scale	
WAITING RESTRICTION REVIEW 2014A		N.T.S	
Drawing		Date	Drawn
TAZEWELL COURT		APR.14	JC
		Checked	CB
		Approved	SB
		Drawing No.	
		NM / AMRR / 2014A / MI1	





**KEY**  
**EXISTING RESTRICTIONS**  
 = No Waiting At Any Time  
 — No Waiting Mon-Fri  
 11am-1pm  
 Limited Waiting Mon-Sat  
 8am-6.30pm 2hrs  
 No Return Within 2hrs  
**PROPOSED RESTRICTIONS**  
 As labelled

CONVERT EXISTING NO  
 WAITING MON-FRI  
 11am-1pm TO NO  
 WAITING AT ANY TIME



The material used herein has been reproduced from the Crown Copyright Ordnance Survey maps. The Ordnance Survey name and logo are the property of the Controller of Her Majesty's Stationery Office & Crown Copyright. No part of this publication may be reproduced, stored in a retrieval system, or transmitted, in any form or by any means, without prior written permission of the Controller of Her Majesty's Stationery Office & Crown Copyright.

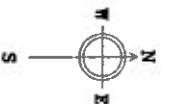
© Crown Copyright. All rights reserved. Reading Borough Council Account No. 10019872. 2007



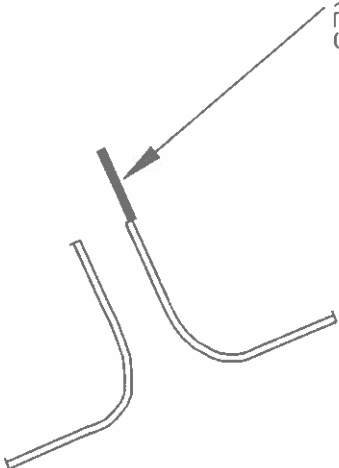
Department of Environment  
 Culture and Sport  
 Civic Centre  
 Reading  
 RG1 7TD

project		scale	
WAITING RESTRICTION REVIEW 2014A		N.T.S	
drawing		drawn	checked
NO.12-22 BERKELEY AVENUE		JCH	AS
		approved	date
		SB	JUL Y 2014
drawing no.	CAD Drawing location:		
NT/AWRR/2014.A/M12_B			

KEY  
**PROPOSED RESTRICTIONS**  
 As labelled



EXTEND EXISTING NO WAITING AT  
 ANY TIME BY 5 METRES



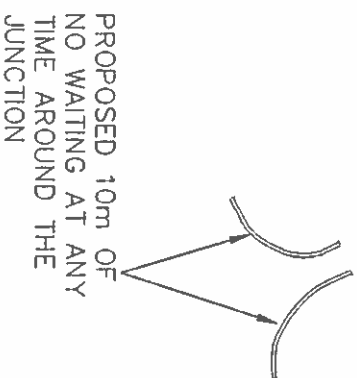
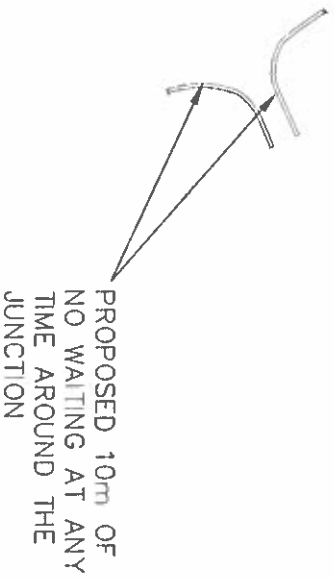
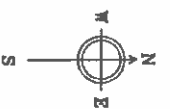
Crown copyright and database rights 2013 Ordnance Survey 100019672



Department of Environment  
 and Neighbourhood Services  
 Civic Centre  
 Reading  
 RG1 7AE

Project		Scale	
WAITING RESTRICTION REVIEW 2014A		N.T.S	
Drawing		Date	Checked
WESTERN ROAD		APR. 14	CB
		Drawing No.	Approved
		NM / AWRR / 2014A / M14	SB

**KEY**  
**PROPOSED RESTRICTIONS**  
 As labelled



Crown copyright and database rights 2013 Ordnance Survey 100019672

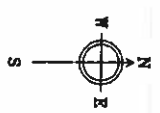


**Reading**  
 Borough Council  
 Working better with you

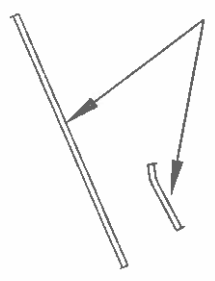
Department of Environment  
 and Neighbourhood Services  
 Civic Centre  
 Reading  
 RG1 7AE

Project		Scale	
WAITING RESTRICTION REVIEW 2014A		N.T.S	Drawn JC
Drawing		Date	Checked CB
TINTERN CRESCENT/ ST SAVOIR'S ROAD		APR.14	Approved SB
		Drawing No.	
		NM /AWRR /2014A /M16	

**KEY**  
**PROPOSED RESTRICTIONS**  
 As labelled



**PROPOSED NO WAITING  
 AT ANY TIME**



This material used in this plot has been reproduced from an Ordnance Survey map with the permission of the Controller of Her Majesty's Stationery Office & Crown copyright. Unauthorised reproduction infringes Crown copyright and may lead to prosecution or civil proceedings.



THAMES VALLEY UNIVERSITY  
 CLIMATE JUSTICE  
 READING  
 RG1 1AA

project	WAITING RESTRICTION REVIEW 2014A		
drawing	HARROW COURT		
scale	N.T.S	drawn	JCH
drawing no.	NM/AWRR/2014A/M17	checked	CB
	approved	date	S JUL 2014



KEYS:

DK EXISTING DROP KERBS

EXISTING NO WAITING AT ANYTIME

PROPOSED SHARED USE RESIDENTS PARKING BAYS 8AM-6PM, 2 HOURS NO RETURN WITHIN 2 HOURS; AT ALL OTHER TIME RESIDENT PERMIT ONLY

NOTES:

ROAD WIDTH OF 6.5 METRES CONSISTENT THROUGHOUT CULVER ROAD AND COLLEGE ROAD

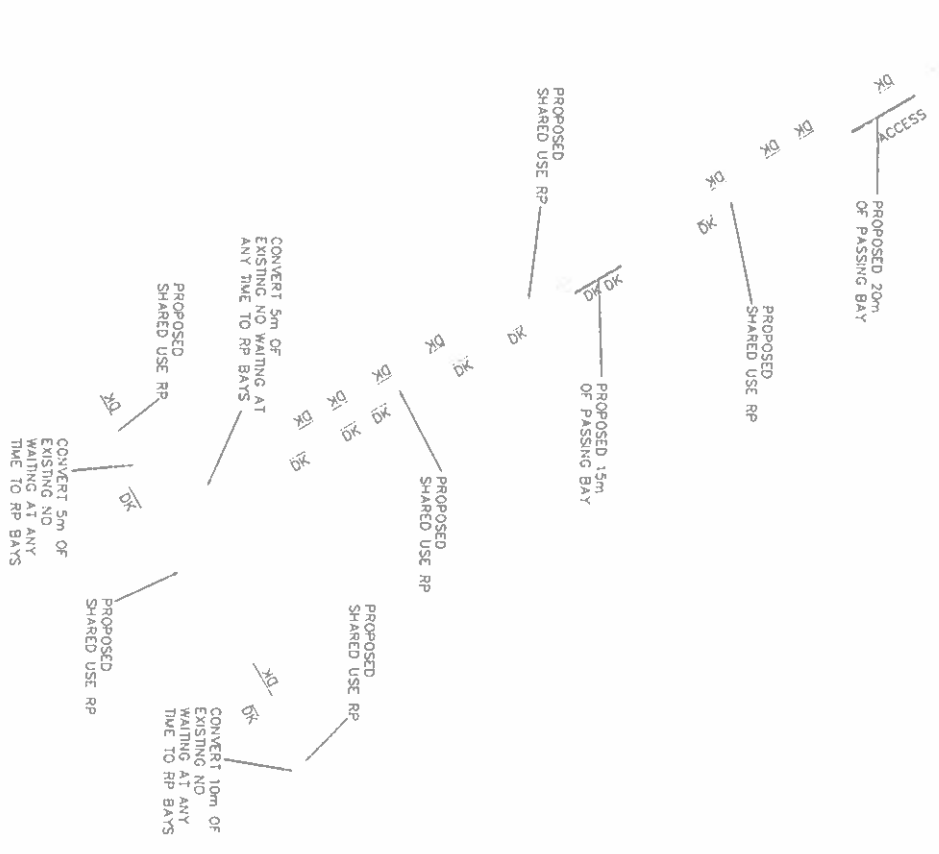
PROPOSED PARKING BAYS OF 2 METRES

TOTAL NO. OF HOUSEHOLD ON  
COLLEGE ROAD = 61  
CULVER ROAD = 30  
TOTAL = 91

TOTAL NO. OF EXISTING SPACES ON  
COLLEGE ROAD = 75  
CULVER ROAD = 37  
TOTAL = 112

TOTAL NO. OF PROPOSED SPACES AVAILABLE ON  
COLLEGE ROAD = 73  
CULVER ROAD = 40  
TOTAL = 113

(TAKEN INTO ACCOUNT OF 3 SPACES LOST IN CREATING 2 PASSING BAYS ON COLLEGE RD AND 4 SPACES GAINED BY SHORTENING DTL ON COLLEGE RD AND CULVER RD)



**Reading**  
Borough Council

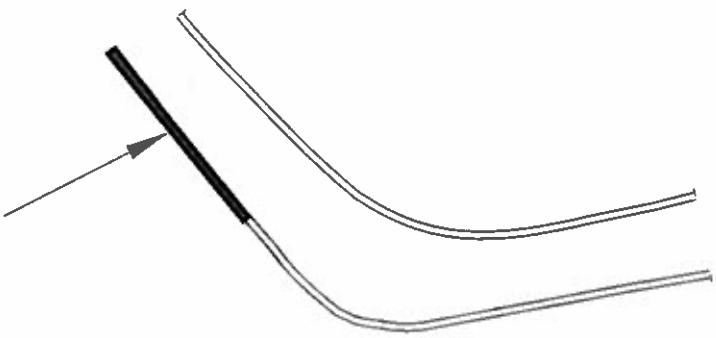
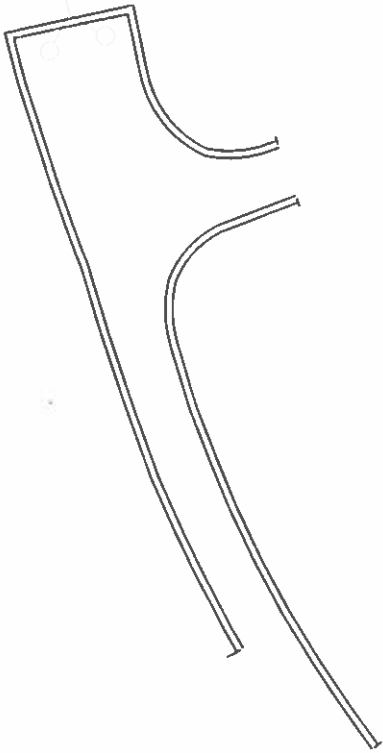
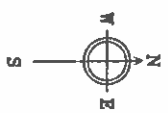
Department of Environment  
and Neighbourhood Services  
Civic Centre, Reading  
RG1 7AE

©2014 Copyright of the Urban Planning Design Council No. 120000100

Project	COLLEGE ROAD/CULVER ROAD
Drawing	PROPOSED SHARED RESIDENT PARKING BAYS 8AM-6PM ON BOTH SIDES OF ROAD WITH PASSING BAYS

Scale	CAD Drawing, AutoCAD/ARC/INFO/DOCKTRON	
Score	N.T.S	
Drawn	JC	Checked
Approved	SB	SB
Date	JULY 2014	
Drawing no.	NM/JC/FP/COLLEGE/003A	

**KEY**  
**EXISTING RESTRICTIONS**  
 No Waiting At Any Time  
**PROPOSED RESTRICTIONS**  
 As labelled



SHORTEN EXISTING NO WAITING  
 AT ANY TIME FOR A DISTANCE  
 OF APPROXIMATELY 15m

Crown copyright and database rights 2013 Ordnance Survey 100019672



**Reading**  
 Borough Council  
 Working better with you

Department of Environment  
 and Neighbourhood Services  
 Civic Centre  
 Reading  
 RG1 7AE

Project		Scale	
WAITING RESTRICTION REVIEW 2014A		N.T.S	
Drawing		Date	Drawn
HONEY END LANE		APR.14	JC
		Approved	Checked
		SB	CB
		Drawing No.	
		NM/AWRR/2014A/NO_S01	

**KEY**

**EXISTING RESTRICTIONS**

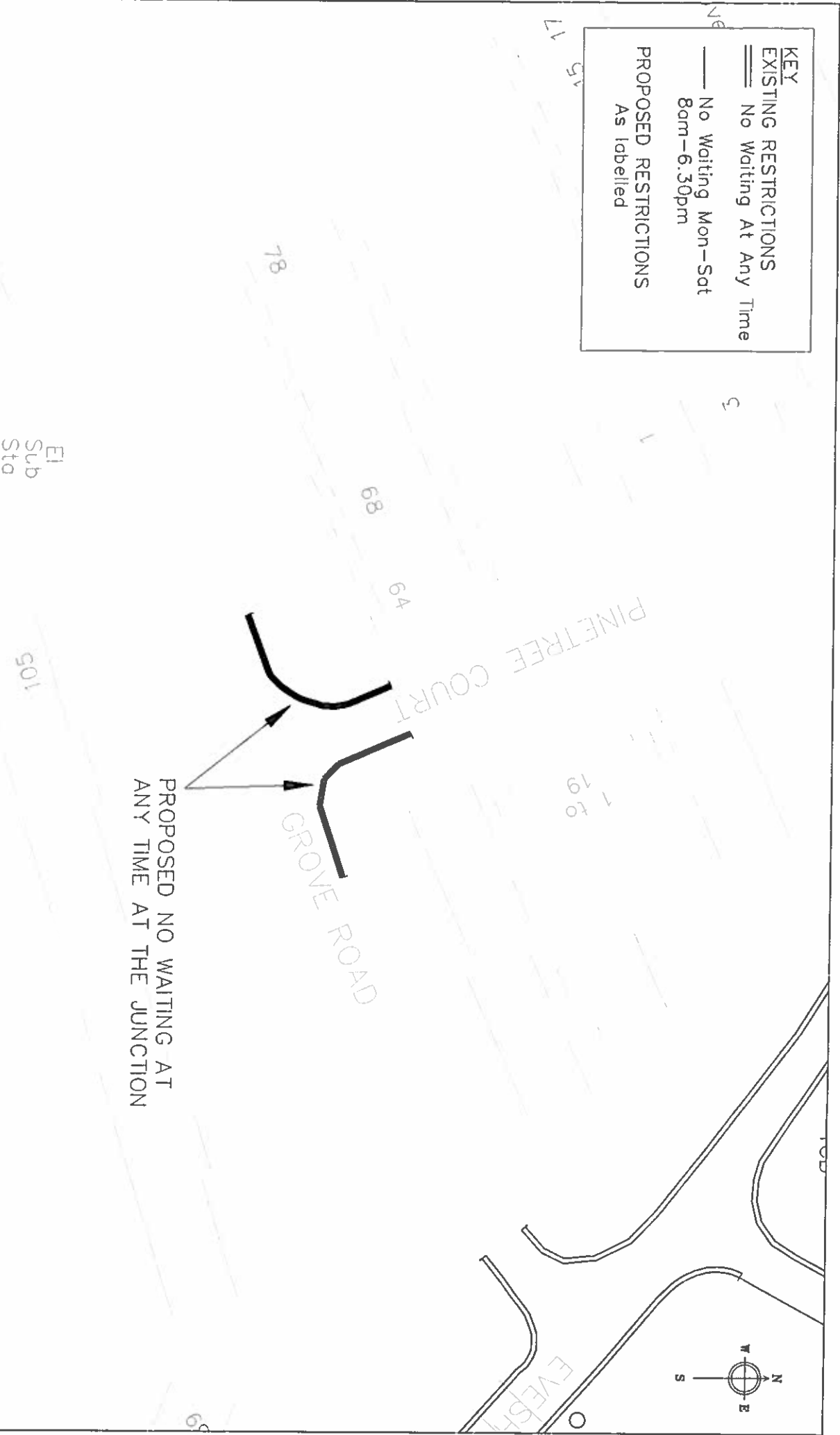
— No Waiting At Any Time

— No Waiting Mon-Sat  
8am-6.30pm

**PROPOSED RESTRICTIONS**

As labelled

PROPOSED NO WAITING AT ANY TIME AT THE JUNCTION



Crown copyright and database rights 2013 Ordnance Survey 100019672



**Reading**  
Borough Council

Department of Environment  
and Neighbourhood Services  
Civic Centre  
Reading  
RG1 7AE

Project		Scale	
WAITING RESTRICTION REVIEW 2014A		N.T.S	
Drawing		Date	Drawn
GROVE ROAD		JUL 14	JC
		Approved	Checked
		SB	CB
		Drawing No.	
		NM/AWRR/2014A/PE4A	

**KEY**  
**EXISTING RESTRICTIONS**  
 No Waiting At Any Time  
**PROPOSED RESTRICTIONS**  
 As labelled

74

EI Sub Sta

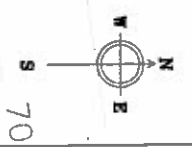
AVEBURY SQUARE

UPPER REDLANDS ROAD

PROPOSED NO WAITING AT ANY TIME

Crown copyright and database rights 2013 Ordnance Survey 100019672

55 Music



17

70



**Reading**  
 Borough Council

Working better with you

Department of Environment  
 and Neighbourhood Services  
 Civic Centre  
 Reading  
 RG1 7AE

Project		Scale	
WAITING RESTRICTION REVIEW 2014A		N.T.S	
Drawing		Date	Drawn
AVEBURY SQUARE		APR. 14	JC
		Approved	Checked
		NM/AWRR/2014A/RE2	CB
			SB



**KEY**

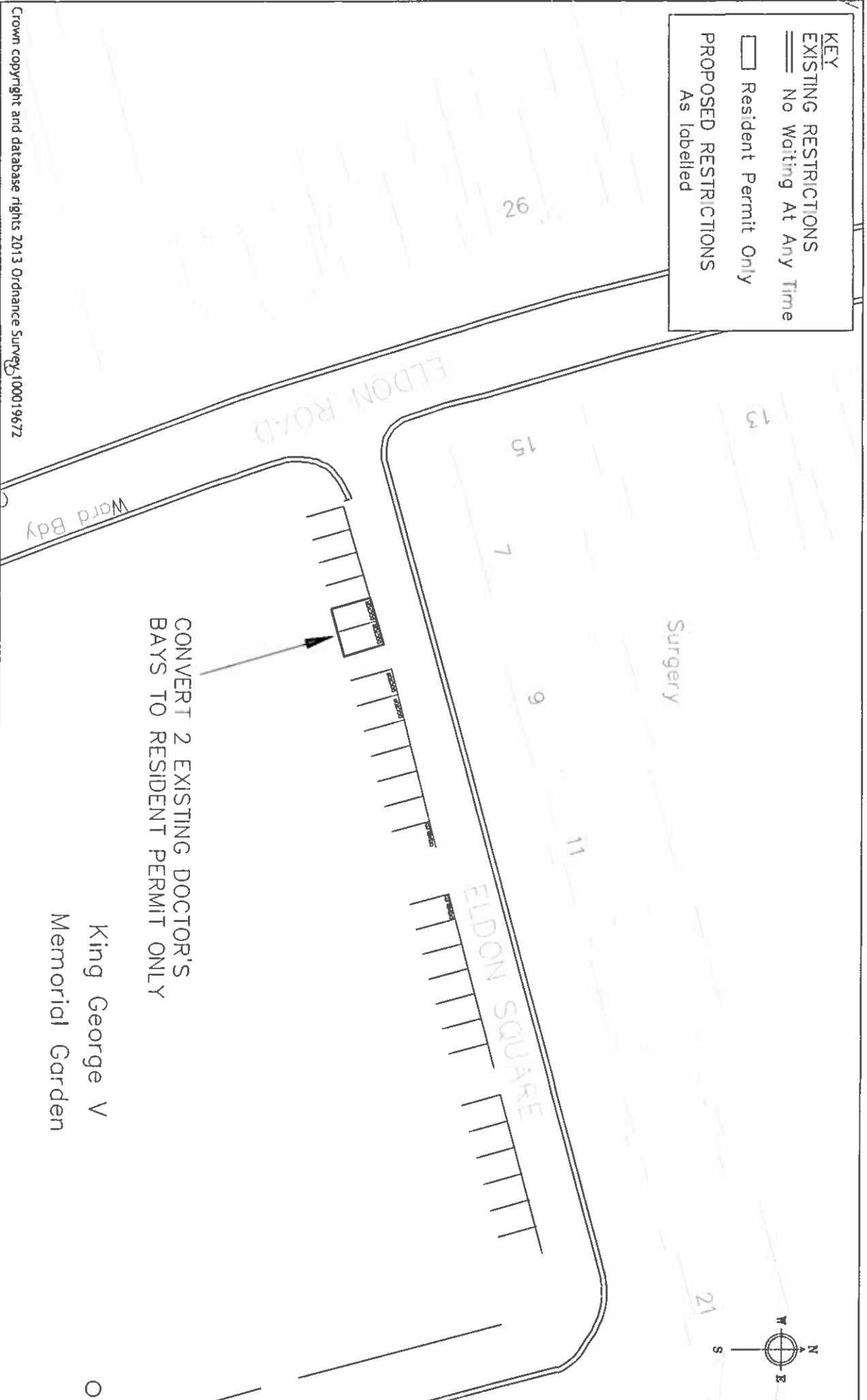
**EXISTING RESTRICTIONS**

▬ No Waiting At Any Time

▭ Resident Permit Only

**PROPOSED RESTRICTIONS**

As labelled



CONVERT 2 EXISTING DOCTOR'S BAYS TO RESIDENT PERMIT ONLY

King George V  
Memorial Garden

Crown copyright and database rights 2013 Ordnance Survey, 100019672

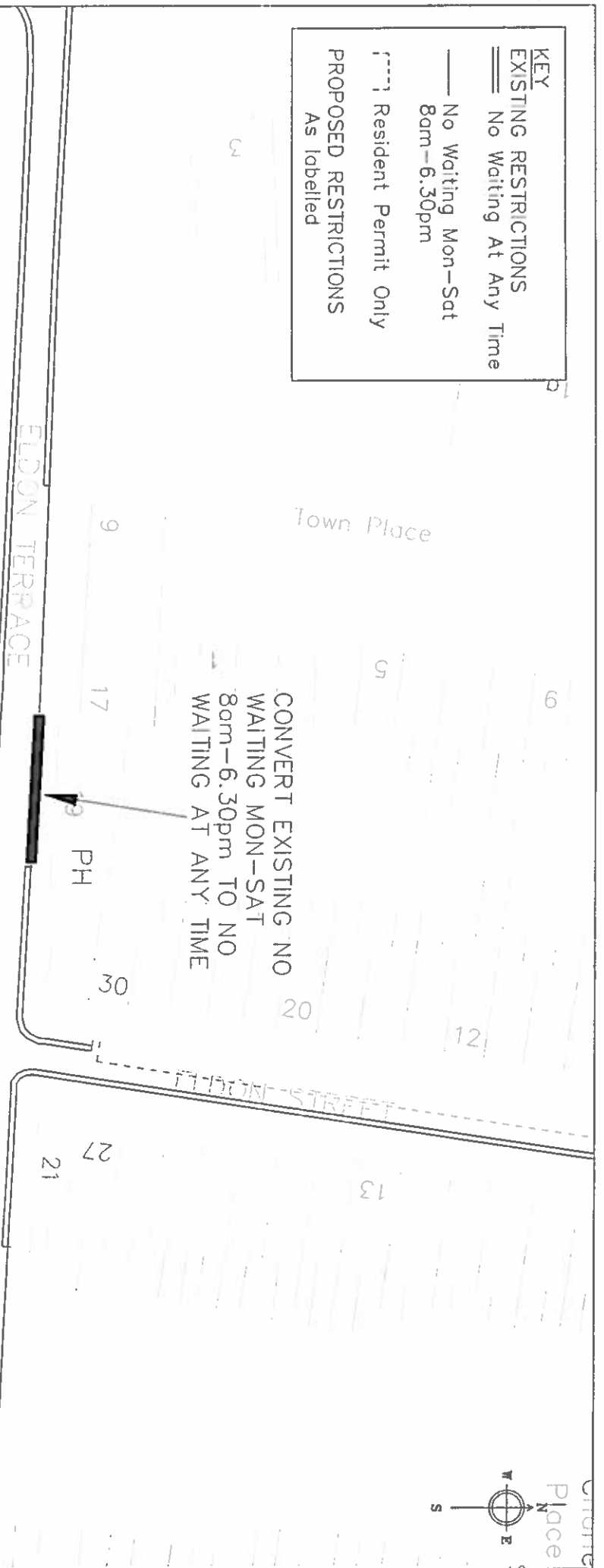


**Reading**  
Borough Council  
Working better with you

Department of Environment  
and Neighbourhood Services  
Civic Centre  
Reading  
RG1 7AE

Project		Scale	
WAITING RESTRICTION REVIEW 2014A		N.T.S	
Date		Checked	
APR. 14		CB	
Approved		SB	
Drawing No.		Drawing No.	
ELDON SQUARE		NM/AWRR/2014A/RE3	

KEY	
EXISTING RESTRICTIONS	
—	No Waiting At Any Time
—	No Waiting Mon-Sat 8am-6.30pm
- - -	Resident Permit Only
PROPOSED RESTRICTIONS	
	As labelled



Crown copyright and database rights 2013 Ordnance Survey 100019672



**Reading**  
Borough Council  
Working better with you

Department of Environment  
and Neighbourhood Services  
Civic Centre  
Reading  
RG1 7AE

Project	WAITING RESTRICTION REVIEW 2014A	
	Scale N.T.S	Drawn JC
Drawing	Date MAY 14	Checked CB
	ELDON TERRACE	Approved SB
Drawing No.		NM/AWRR/2014A/RE4

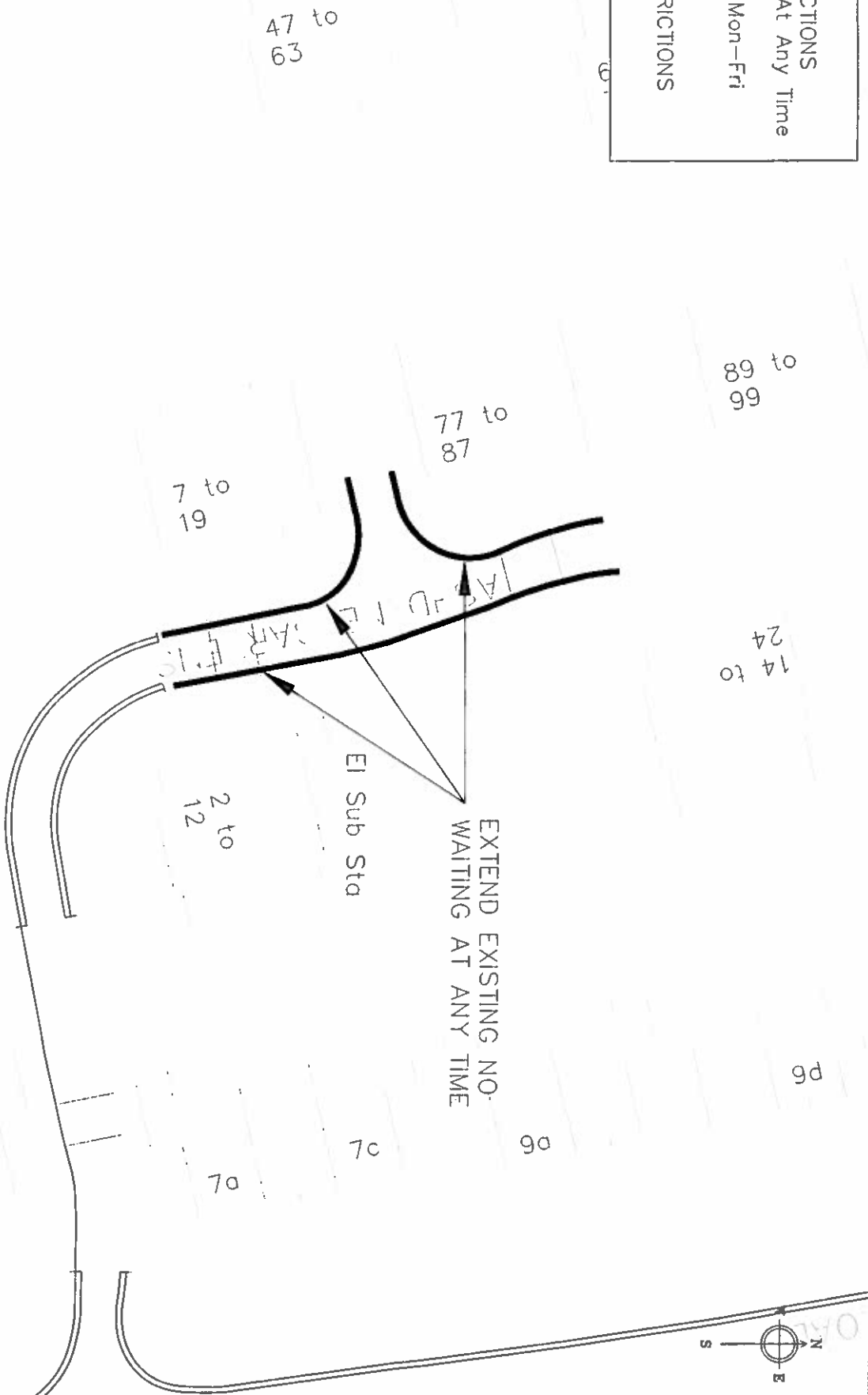
KEY	
EXISTING RESTRICTIONS	
====	No Waiting At Any Time
——	No Waiting Mon-Fri 10am-4pm
PROPOSED RESTRICTIONS	
As labelled	

Crown copyright and database rights 2013 Ordnance Survey 100019672



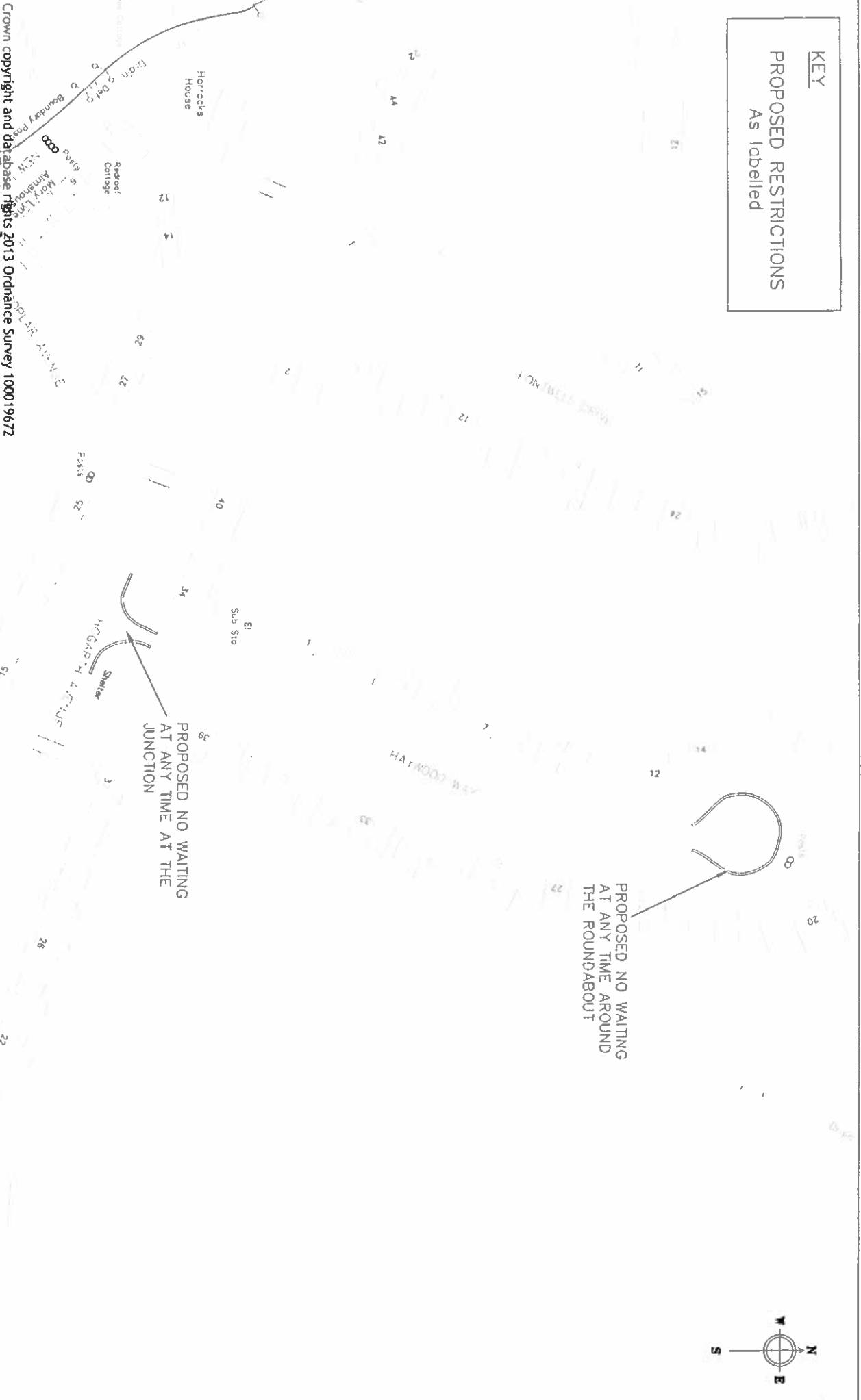
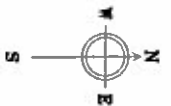
**Reading**  
Borough Council  
Working better with you

Department of Environment  
and Neighbourhood Services  
Civic Centre  
Reading  
RG1 7AE



Project		Scale	
WAITING RESTRICTION REVIEW 2014A		N.T.S	
Drawing		Date	Drawn
ASHDENE GARDEN		MAY.14	JC
		Approved	Checked
		SB	CB
		Drawing No.	
		NM/AWRR/2014A/S01	

**KEY**  
**PROPOSED RESTRICTIONS**  
 As labelled



Crown copyright and database rights 2013 Ordnance Survey 100019672

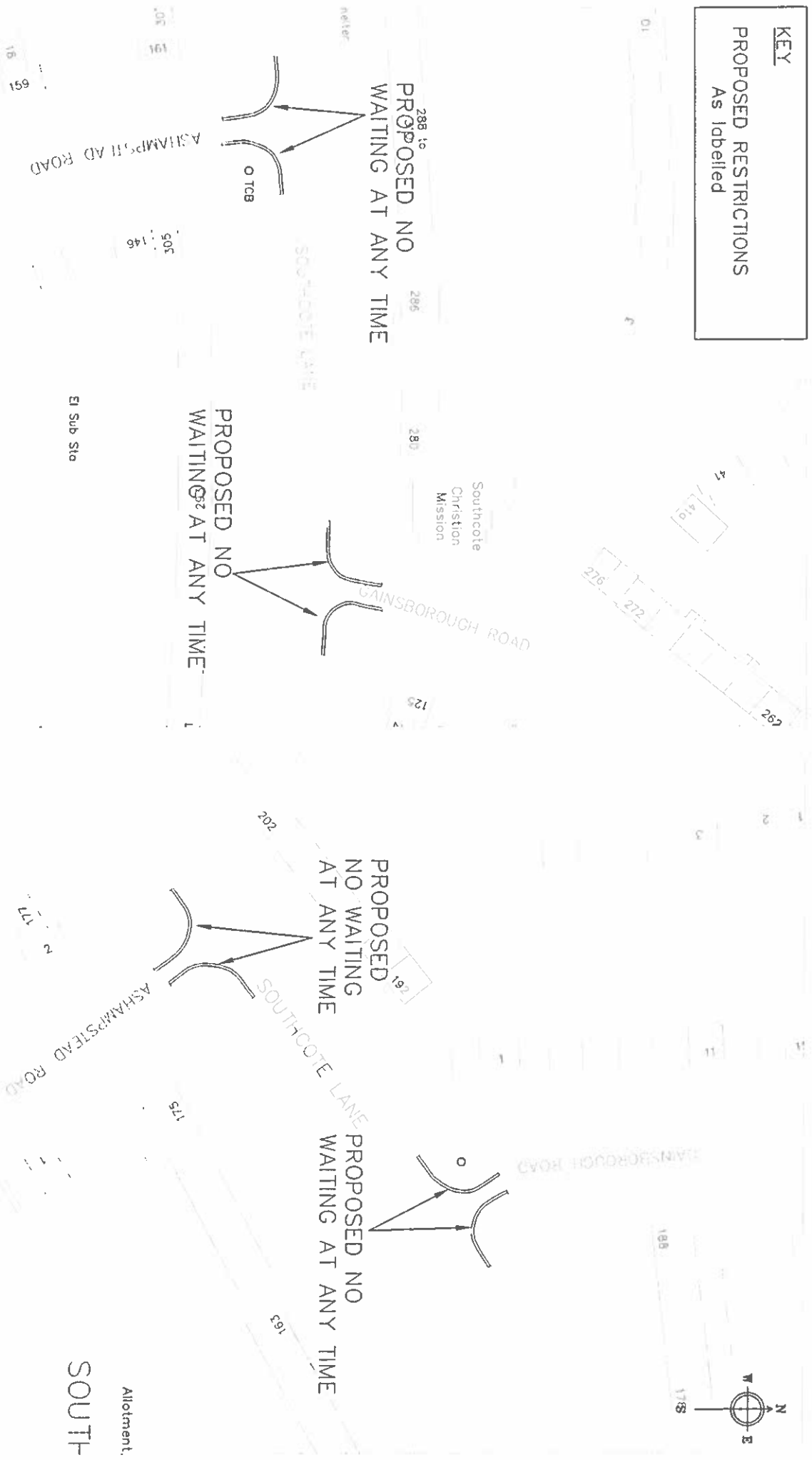
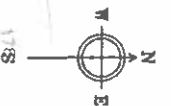


**Reading**  
 Borough Council

Department of Environment  
 and Neighbourhood Services  
 Civic Centre  
 Reading  
 RG1 7AE

Project		Scale	
WAITING RESTRICTION REVIEW 2014A		N.T.S	
Drawing		Date	Drawn
HAYWOOD WAY		MAY.14	JC
		Approved	Checked
		SB	CB
		Drawing No.	
		NM/AWRR/2014A/SO3	

**KEY**  
**PROPOSED RESTRICTIONS**  
 As labelled



Crown copyright and database rights 2013 Ordnance Survey 100019672



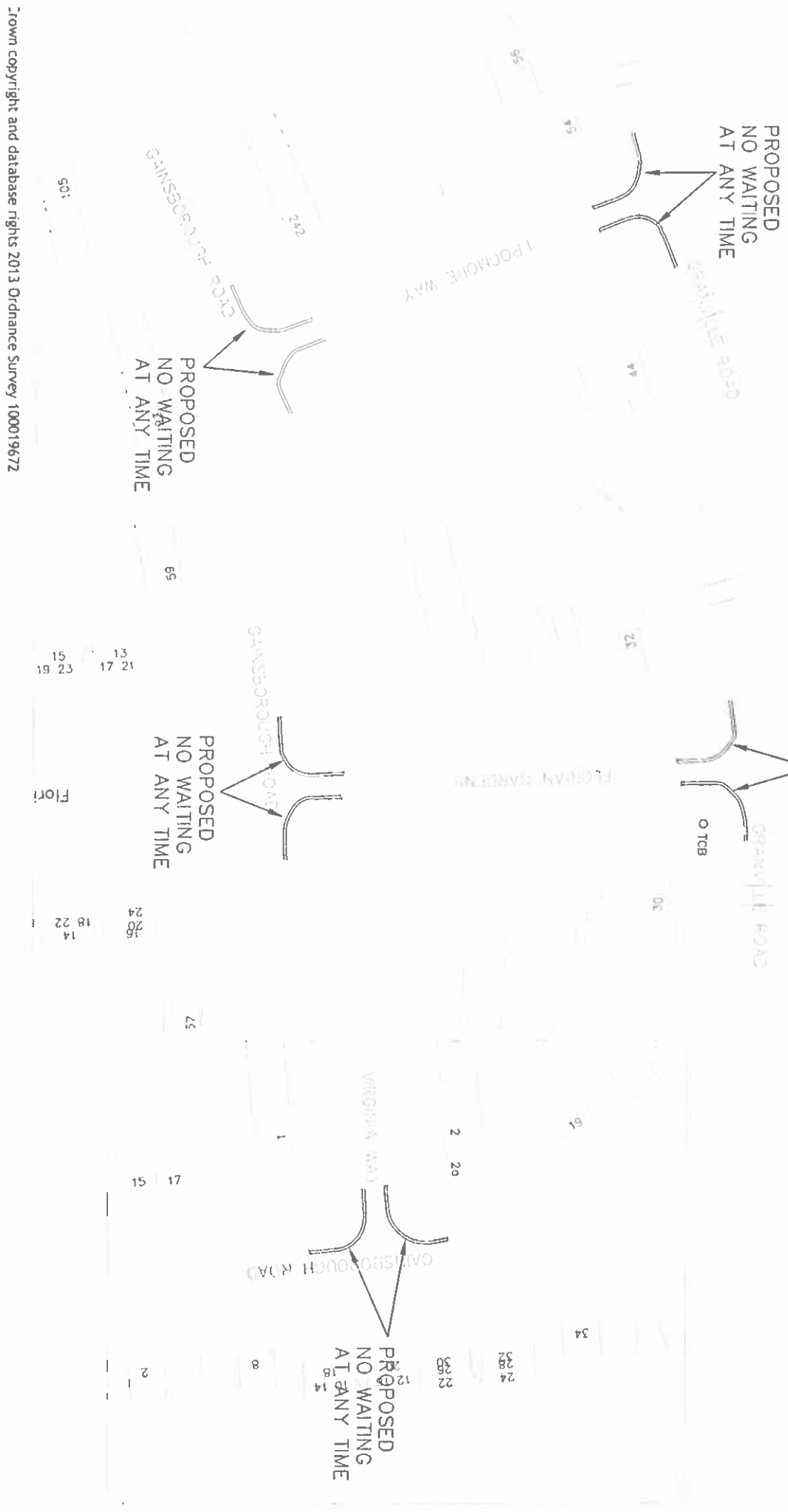
**Reading**  
 Borough Council  
 Working better with you


Department of Environment  
 and Neighbourhood Services  
 Civic Centre  
 Reading  
 RG1 7AE

Project		Scale	
WAITING RESTRICTION REVIEW 2014A		N.T.S	
Drawing		Date	
SOUTHCOTE LANE		JUN. 14	
		Drawing No.	
		NM/AWRR/2014A/S04_A	
		Drawn	
		JC	
		Checked	
		CB	
		Approved	
		SB	



**KEY**  
**PROPOSED RESTRICTIONS**  
 As labelled



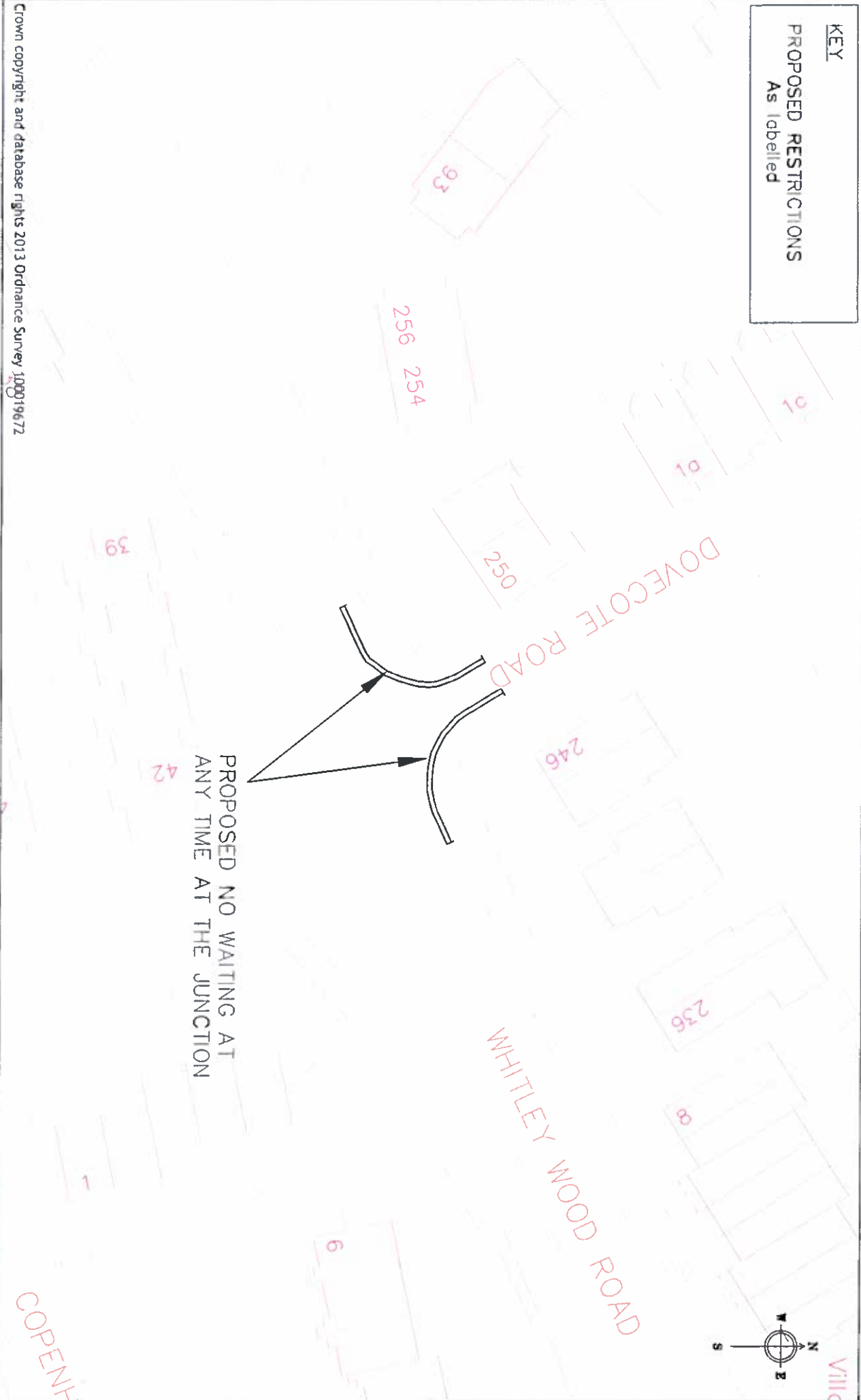
 <b>Reading</b> Borough Council		Department of Environment and Neighbourhood Services Civic Centre Reading RG1 7AE	
Working better with you		Town copyright and database rights 2013 Ordnance Survey 100019672	
Project WAITING RESTRICTION REVIEW 2014A		Scale N.T.S. Date JUN.14	
Drawing GRANVILLE ROAD/ FROGMORE WAY/ GAINSBOROUGH ROAD		Drawn JC Checked CB Approved SB	
Drawing No. NM/AWRR/2014A/505		Drawing No.	

**KEY**  
**PROPOSED RESTRICTIONS**  
 As labelled

Crown copyright and database rights 2013 Ordnance Survey 100019672



Department of Environment  
 and Neighbourhood Services  
 Civic Centre  
 Reading  
 RG1 7AE



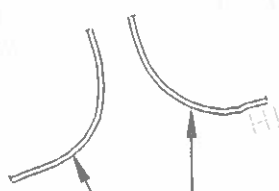
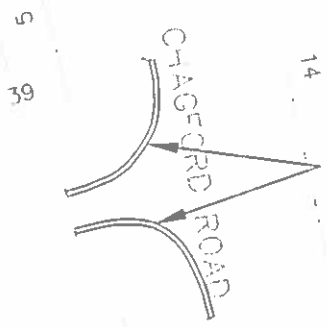
Project	WAITING RESTRICTION	
	REVIEW 2014A	
Drawing	DOVECOTE ROAD	
Scale	N.T.S.	
Date	MAY 14	
Drawn	Checked	JC
	Approved	CB
Drawing No.	NM/AWRR/2014A/WH1	

**KEY**  
**PROPOSED RESTRICTIONS**  
 As labelled



PROPOSED NO  
 WAITING AT ANY TIME

PROPOSED NO  
 WAITING AT ANY TIME



Crown copyright and database rights 2013 Ordnance Survey 100019672



**Reading**  
 Borough Council  
 Department of Environment  
 and Neighbourhood Services  
 Civic Centre  
 Reading  
 RG1 7AE

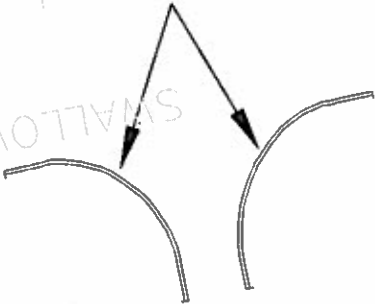
Project	WAITING RESTRICTION		Scale N.T.S.	Drawn JC
	REVIEW 2014A			
Drawing	CHAGFORD ROAD		Date MAY 14	Approved SB
			Drawing No.	NM/AWRR/2014A/WH2



**KEY**  
**PROPOSED RESTRICTIONS**  
 As labelled

WHITLEY WOOD ROAD

PROPOSED NO WAITING AT ANY TIME AT THE JUNCTION



SWALLOWFIELD DRIVE

Community Centre

COPENHAGEN CLOSE



Crown copyright and database rights 2013 Ordnance Survey 100019672



**Reading**  
 Borough Council  
 Working better with you

Department of Environment  
 and Neighbourhood Services  
 Civic Centre  
 Reading  
 RG1 7AE

Project		Scale	
WAITING RESTRICTION REVIEW 2014A		N.T.S	
Drawing		Date	Drawn
COPENHAGEN CLOSE		MAY.14	JC
		Approved	Checked
		SB	CB
		Drawing No.	
		NM/AWRR/2014A/WH3	

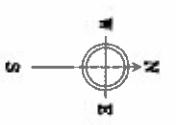
**KEY**  
**PROPOSED RESTRICTIONS**  
 As labelled

1

9

Charnwood Court

1 to 16



GILLETTE WAY

EI  
Sub Sto

EI  
Sub Sto

EI  
Sub Sto

EXTEND EXISTING NO WAITING AT ANY TIME ON BOTH SIDES TO PROTECT CAR PARK ACCESS

2

3

BASINGSTOKE ROAD

Crown copyright and database rights 2013 Ordnance Survey 100019672

418



**Reading**  
 Borough Council  
 Working better with you

Department of Environment  
 and Neighbourhood Services  
 Civic Centre  
 Reading  
 RG1 7AE

Project		Scale	
WAITING RESTRICTION REVIEW 2014A		N.T.S	Drawn JC
Drawing		Date	Checked CB
GILLETTE WAY		MAY. 14	Approved SB
		Drawing No.	
		NM/AWRR/2014A/WH4	

KEY  
**PROPOSED RESTRICTIONS**  
 As labelled

EI Sub Sta

51 11

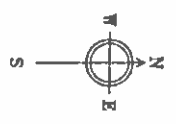
14

FAIR ISLE WAY

PROPOSED NO  
 WAITING AT ANY TIME

RUSHLEY WAY

LONGSHIPS WAY



COMMERCIAL ROAD

Crown copyright and database rights 2013 Ordnance Survey 100019672



**Reading**  
 Borough Council  
 Working better with you

Department of Environment  
 and Neighbourhood Services  
 Civic Centre  
 Reading  
 RG1 7AE

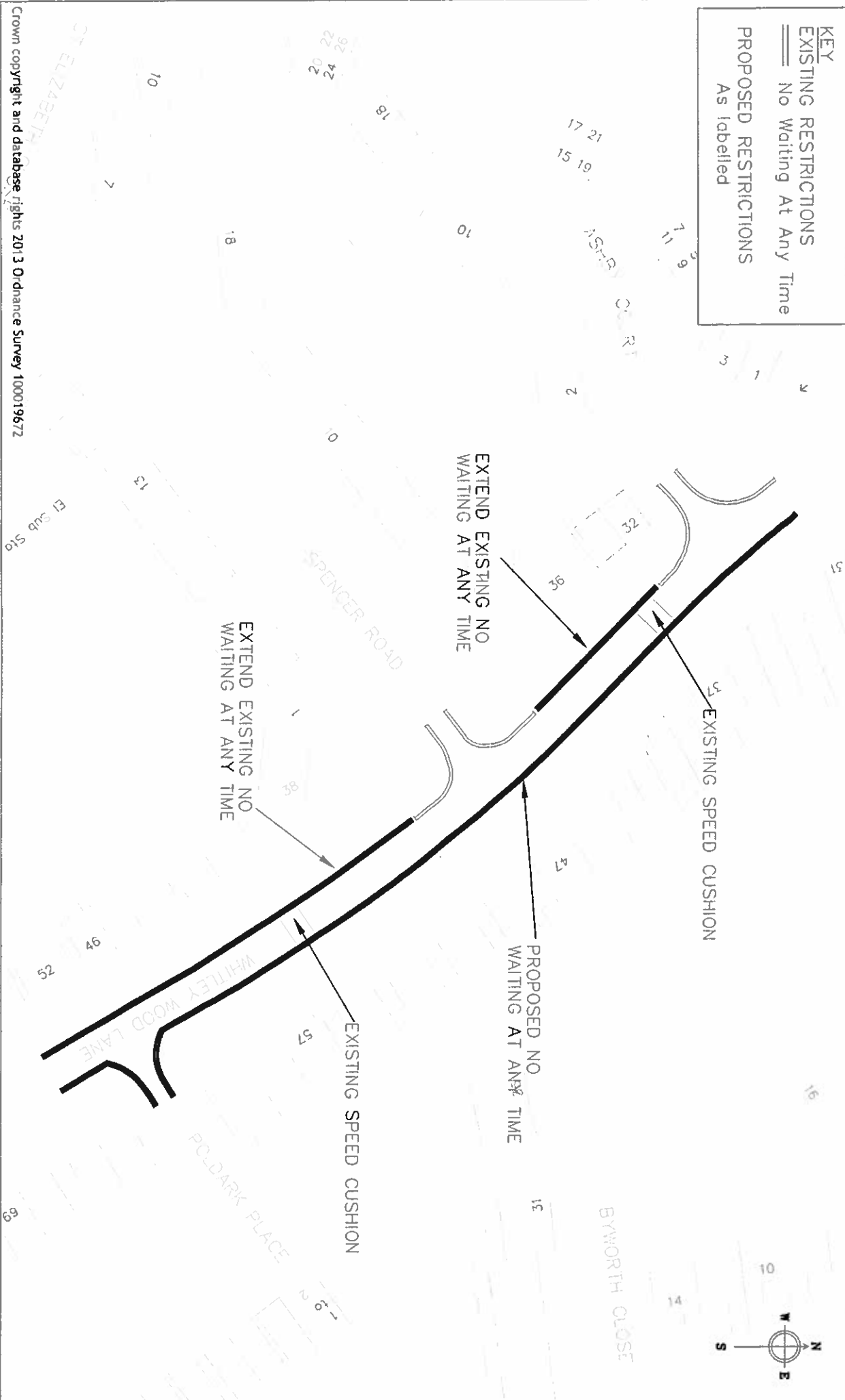
Project		Scale	
WAITING RESTRICTION REVIEW 2014A		N.T.S	
Drawing		Date	Drawn
LONGSHIP WAY		MAY.14	JC
		Approved	Checked
		SB	CB
		Drawing No.	
		NM/AWRR/2014A/WH4	

St Paul's Mews

**KEY**

EXISTING RESTRICTIONS  
 No Waiting At Any Time

PROPOSED RESTRICTIONS  
 As labelled



Crown copyright and database rights 2013 Ordnance Survey 100019672

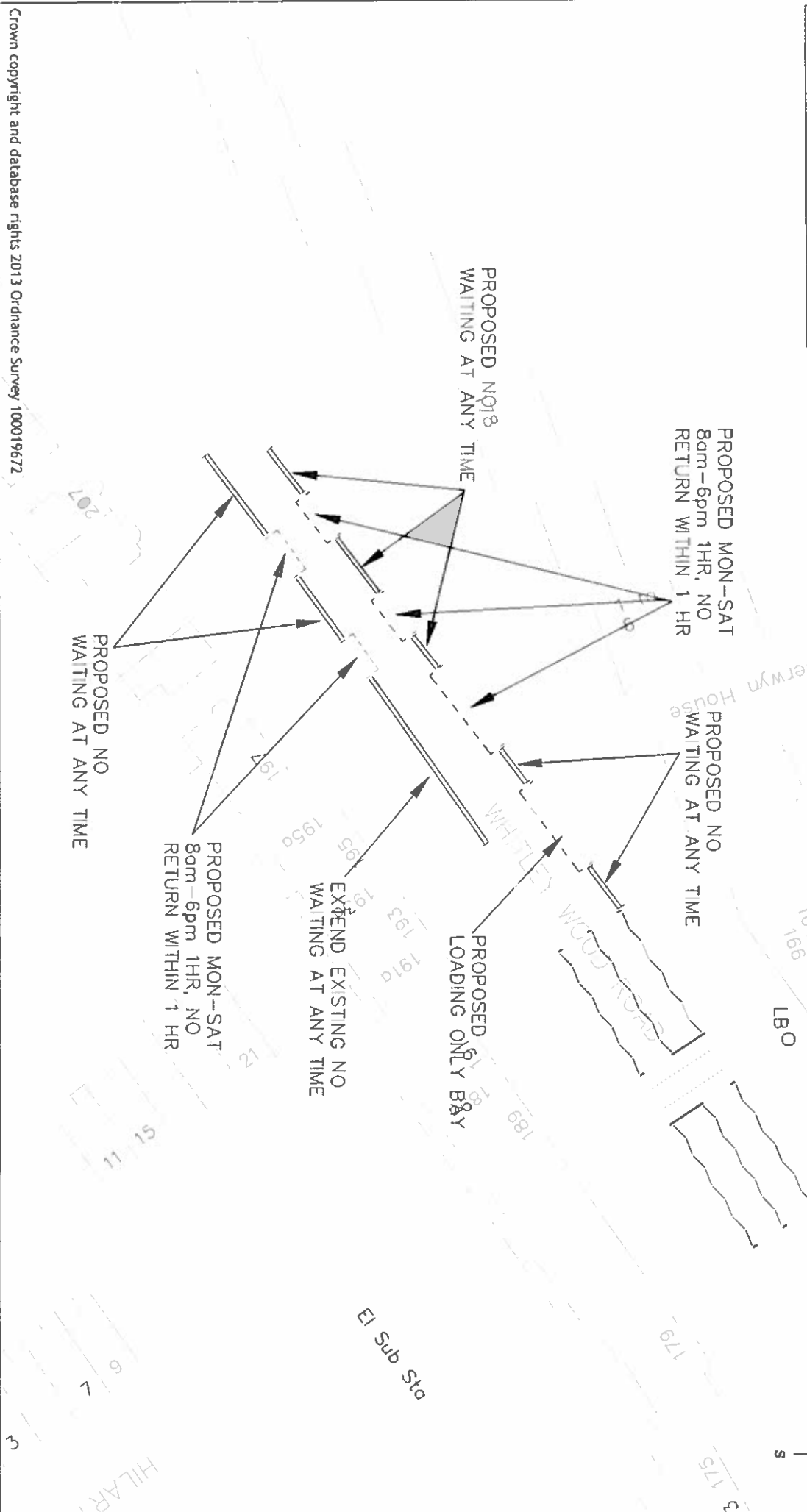


**Reading**  
Borough Council  
Working better with you

Department of Environment  
and Neighbourhood Services  
Civic Centre  
Reading  
RG1 7AE

Project	WAITING RESTRICTION REVIEW 2014A	
	Drawing WHITLEY WOOD LANE	
Scale	N.T.S	Drawn JC
Date	MAY 14	Checked CB
Drawing No.	NM/AWRR/2014A/WH6	Approved SB

**KEY**  
**PROPOSED RESTRICTIONS**  
 As labelled



Crown copyright and database rights 2013 Ordnance Survey 100019672

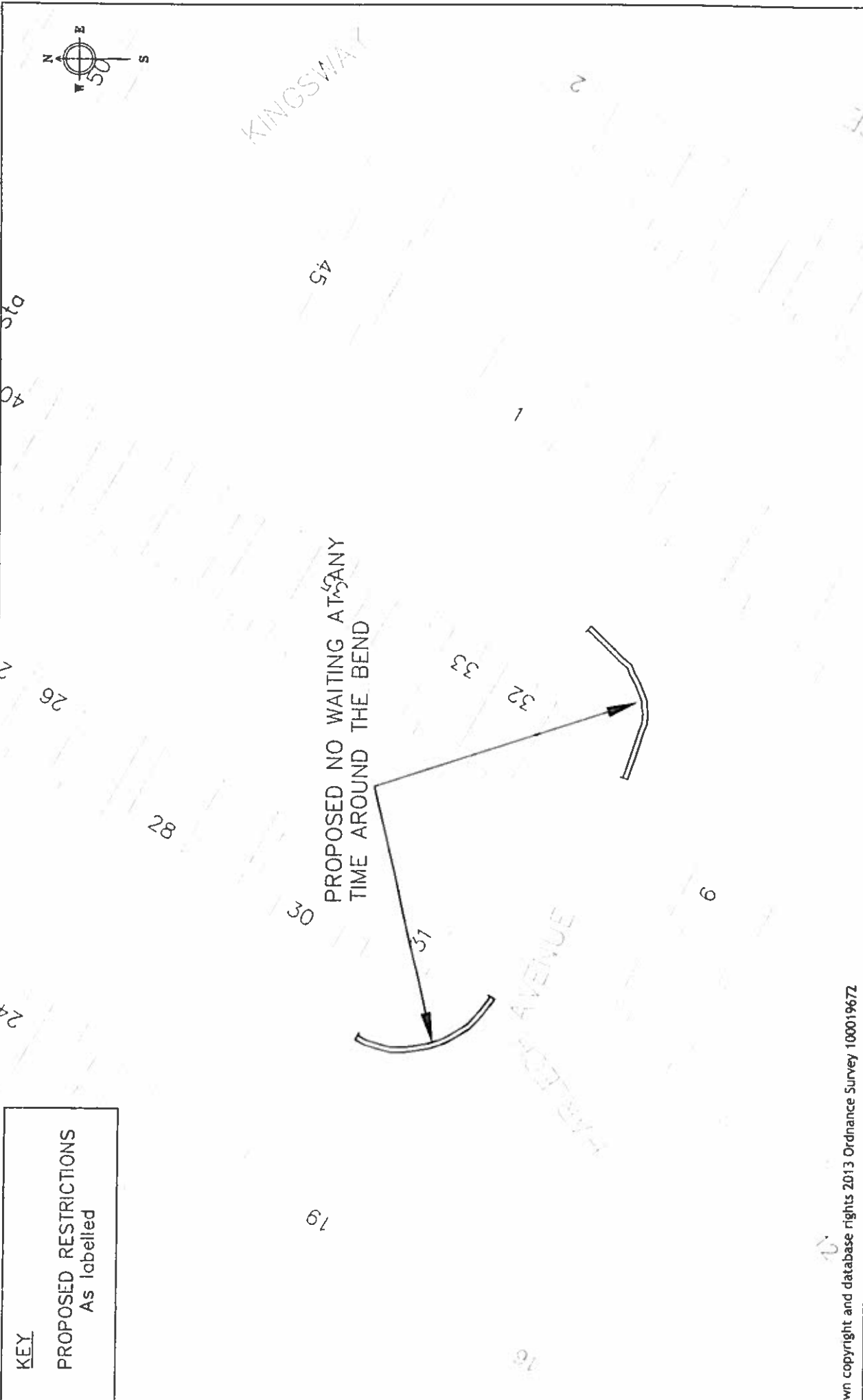


Department of Environment  
 and Neighbourhood Services  
 Civic Centre  
 Reading  
 RG1 7AE

Project		Scale	
WAITING RESTRICTION REVIEW 2014A		N.T.S	
Drawing		Date	Drawn
WHITELEY WOOD ROAD		MAY.14	JC
		Approved	Checked
Drawing No.		SB	CB
NM/AMRR/2014A/MH8			



**KEY**  
**PROPOSED RESTRICTIONS**  
 As labelled



Crown copyright and database rights 2013 Ordnance Survey 100019672



**Reading**  
 Borough Council

Working better with you

Department of Environment  
 and Neighbourhood Services  
 Civic Centre  
 Reading  
 RG1 7AE

Project	WAITING RESTRICTION REVIEW 2014A	
	Scale N.T.S	Drawn: JC
Drawing	Date APR.14	Checked: CB
	Drawing No. NM/AWRR/2014A/PE3	Approved: SB

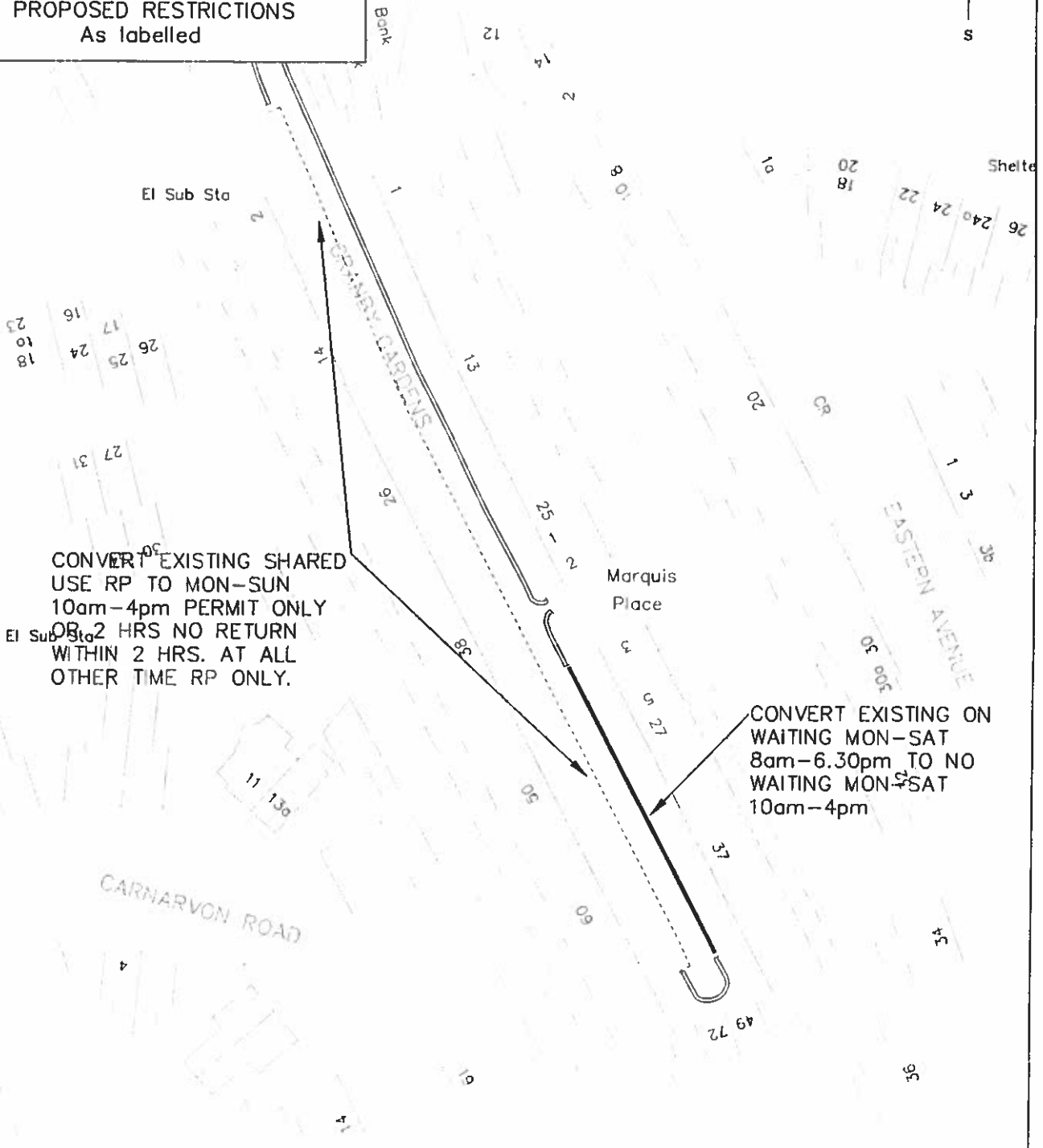




**KEY**

**EXISTING RESTRICTIONS**  
 = No Waiting At Any Time

**PROPOSED RESTRICTIONS**  
 As labelled



Crown copyright and database rights 2013 Ordnance Survey 100019672



**Reading**  
 Borough Council

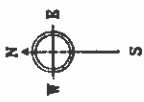
Working better with you

Department of Environment  
 Civic Centre  
 Reading  
 RG1 7TD

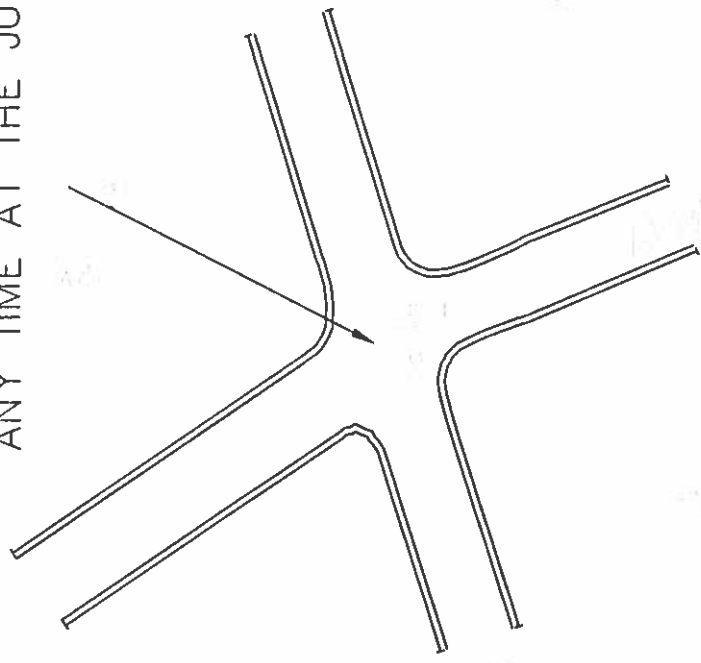
**CAD DRAWING LOCATION:**

project		WAITING RESTRICTION REVIEW 2014A	
drawing		GRANBY GARDEN	
drawn	checked	approved	date
JC	CB	SB	MAY.14
scale		drawing no.	
N.T.S		NM/AWRR/2014A/RE7	





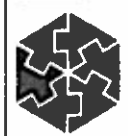
PROPOSED NO WAITING AT  
ANY TIME AT THE JUNCTION



**KEY**  
PROPOSED RESTRICTIONS  
As labelled

The material used in this plot has been reproduced from Ordnance Survey data with the permission of the Controller of Her Majesty's Stationery Office & Crown Copyright. Unauthorised reproduction infringes Crown copyright and may lead to prosecution or civil proceedings.

Crown copyright and database rights 2013 Ordnance Survey 100019672



**Reading**  
Borough Council  
Working better with you

Department of Environment  
and Neighbourhood Services  
Civic Centre  
Reading  
RG1 7AE

Project	Scale	Drawn	JC
	N.T.S	Checked	CB
Drawing No.	Date	Approved	SB
	JUN.14	NM/AWRR/2014A/TH2..A	
Project		WAITING RESTRICTION REVIEW 2014A	
Drawing		HIGHMOOR ROAD/ ALBERT ROAD	



- 16) **Upper Woodcote Road, South Side**  
From a point 10 metres west of its junction with Knowle Close to a point 10 meters east of that junction
- 17) **Tazewell Court, (east /west section) Both Sides**  
From its junction with Caroline Court to its eastern end
- 18) **Service Road to No. 12-24 Berkeley Avenue, Southeast side**  
From a point 47 metres northeast of its junction with Berkeley Avenue to the north-eastern end
- 19) **Western Road (South Section), North Side**  
From its junction with Brunswick Street to a point 15 metres west of that junction
- 20) **St Saviour's Road, North Side**  
From a point 10 metres west of its junction with Tintern Crescent to a point 10 metres east of that junction
- 21) **Tintern Crescent, Both Sides**  
From its junction with St Saviour's Road to a point 10 metres northwest of that junction
- 22) **St Saviour's Road, East Side**  
From a point 10 metres north of its junction with Tintern Crescent to a point 10 metres south of that junction
- 23) **Tintern Crescent, Both Sides**  
From its junction with St Saviour's Road to a point 10 metres east of that junction
- 24) **Harrow Court access to garaging area, north side**  
From its junction with Harrow Court to a point 10 metres west of that junction
- 25) **Harrow Court access to garaging area, south side**  
From its junction with Harrow Court a point 25 metres west of that junction
- 26) **Honey End Lane, (East/West Section) South East Side**  
From a point 74 metres east of its junction with Shilling Close to a point 60 metres south of its junction with The Medway
- 27) **Harlech Avenue, North & West Side**  
From the driveway of No.32 in the south-westerly direction for a distance of 20 metres
- 28) **Harlech Avenue, North & East Side**  
From the driveway of No.31 in the south-easterly direction for a distance of 20 metres.
- 29) **Grove Road (Western leg), northwest side**  
From a point 10 metres east of its junction with Pinetree Court to a point 10 metres west of that junction
- 30) **Pinetree Court, Both Sides**  
From its junction with Grove Road to a point 10 metres north of that junction
- 31) **Upper Redlands Road, South Side**  
From a point 10 metres west of its junction with Avebury Square (western leg) to a point 10 metres east of its junction with Avebury Square (eastern leg)
- 32) **Eldon Terrace, north side**

- From a point 28 metres west of its junction with Eldon Street to a point 16 metres east of that junction
- 33) **Ashdene Gardens, north & east side**  
From a point 39 metres west of its junction with Parkside Road to a point 60 metres northwest of that point
- 34) **Ashdene Gardens, south & west side**  
From a point 39 metres west of its junction with Parkside Road to a point 60 metres northwest of that point
- 35) **Hogarth Avenue, north side**  
From a point 10 metres west of its junction with Haywood Way to a point 10 metres east of that junction
- 36) **Haywood Way, both sides**  
From its junction with Hogarth Avenue to a point 10 metres north of that junction
- 37) **Haywood Way, turning circle**  
For its entire length
- 38) **Southcote Lane, northwest side**  
From a point 10 metres southwest of its junction with Gainsborough Road (eastern end) to a point 10 metres northeast of that junction
- 39) **Gainsborough Road (eastern end), both sides**  
From its junction with Southcote Lane to a point 10 metres north of that junction
- 40) **Southcote Lane, southeast side**  
From a point 10 metres northeast of its junction with Ashampstead Road (eastern end) to a point 10 metres southwest of that junction
- 41) **Ashampstead Road (eastern end), both sides**  
From its junction with Southcote Lane to a point 10 metres southeast of that junction
- 42) **Southcote Lane, north side**  
From a point 10 metres west of its junction with Gainsborough Road (western end) to a point 10 metres east of that junction
- 43) **Gainsborough Road (western end), both sides**  
From its junction with Southcote Lane to a point 10 metres north of that junction
- 44) **Southcote Lane, south side**  
From a point 10 metres east of its junction with Ashampstead Road (western end) to a point 10 metres west of that junction
- 45) **Ashampstead Road (western end), both sides**  
From its junction with Southcote Lane to a point 10 metres south of that junction
- 46) **Gainsborough Road (eastern end), west side**  
From a point 10 metres north of its junction with Virginia Way to a point 10 metres south of that junction
- 47) **Virginia Way, both sides**  
From its junction with Gainsborough Road (eastern end) to a point 10 metres west of that junction

- 48) **Granville Road, South side**  
From a point 10 metres east of its junction with Florian Gardens to a point 10 metres west of that junction
- 49) **Florian Gardens, both sides**  
From its junction with Granville Road to a point 10 metres south of that junction
- 50) **Gainsborough Road, north side**  
From a point 10 metres east of its junction with Florian Gardens to a point 10 metres west of that junction
- 51) **Florian Gardens, both sides**  
From its junction with Gainsborough Road to a point 10 metres north of that junction
- 52) **Granville Road, south side**  
From a point 10 metres east of its junction with Frogmore Way to a point 10 metres west of that junction
- 53) **Frogmore Way, both sides**  
From its junction with Granville Road to a point 10 metres south of that junction
- 54) **Gainsborough Road, north side**  
From a point 10 metres east of its junction with Frogmore Way to a point 10 metres west of that junction
- 55) **Frogmore Way, both sides**  
From its junction with Gainsborough Road to a point 10 metres north of that junction
- 56) **Highmoor Road, both sides**  
From a point 20 metres west of its junction with Albert Road to a point 20 metres east of that junction
- 57) **Albert Road, east side**  
From a point 30 metres north of its junction with Highmoor Road to a point 20 metres south of that junction
- 58) **Albert Road, west side**  
From a point 25 metres north of its junction with Highmoor Road to a point 20 metres south of that junction
- 59) **Whitley Wood Road, north side**  
From a point 10 metres west of its junction with Dovecote Road to a point 10 metres east of that junction
- 60) **Dovecote Road, both sides**  
From its junction with Whitley Wood Road to a point 10 metres north of that junction
- 61) **Merton Road North, west side**  
From a point 10 metres north of its junction with Chagford Road to a point 10 metres south of that junction
- 62) **Chagford Road, both sides**  
From its junction with Merton Road North to a point 10 metres west of that junction
- 63) **Chagford Road, south side**

From a point 10 metres west of its junction with Chagford Road (north/south section) to a point 10 metres east of that junction

- 64) **Chagford Road (north/south section), both sides**  
From its junction with Chagford Road to a point 10 metres south of that junction
- 65) **Swallowfield Drive, east side**  
From a point 10 metres north of its junction with Copenhagen Close to a point 10 metres south of that junction
- 66) **Copenhagen Close, both sides**  
From its junction with Swallowfield Drive to a point 10 metres east of that junction
- 67) **Gillette Way, BJ Bingo Access, both sides**  
From its junction with Gillette Way to a point 25 metres east of that junction
- 68) **Longships way, east side**  
From its junction with Rushley Way to its junction with Commercial Road
- 69) **Whitley Wood Lane, both sides**  
From a point 10 metres northwest of its junction with Ashby Court to a point 10 metres southeast of its junction with Poldark Place
- 70) **Whitley Wood Road, North side**  
From a point 47 metres west of its junction with Northumberland Avenue to a point 55 metres west of that junction
- 71) **Whitley Wood Road, north side**  
From a point 67 metres west of its junction with Northumberland Avenue to a point 74 metres west of that junction
- 72) **Whitley Wood Road, north side**  
From a point 83 metres west of its junction with Northumberland Avenue to a point 89 metres west of that junction
- 73) **Whitley Wood Road, north side**  
From a point 95 metres west of its junction with Northumberland Avenue to a point 103 metres west of that junction
- 74) **Whitley Wood Road, north side**  
From a point 110 metres west of its junction with Northumberland Avenue to a point 115 metres west of that junction
- 75) **Whitley Wood Road, south side**  
From a point 42 metres west of its junction with Northumberland Avenue to a point 81 metres west of that junction
- 76) **Whitley Wood Road, south side**  
From a point 86 metres west of its junction with Northumberland Avenue to a point 94 metres west of that junction
- 77) **Whitley Wood Road, south side**  
From a point 99 metres west of its junction with Northumberland Avenue to a point 109 metres west of that junction
- 78) **College Road, East Side**



From its junction with Wokingham Road to a point 20 metres southeast of that junction

- 79) **College Road, West Side**  
From its junction with Wokingham Road to a point 25 metres southeast of that junction
- 80) **College Road, East Side**  
From a point 45 metres southeast of its junction with Wokingham Road to a point 65 metres southeast of that junction
- 81) **College Road, East Side**  
From a point 142 metres southeast of its junction with Wokingham Road to a point 157 metres southeast of that junction
- 82) **College Road, East Side**  
From its junction with Culver Road to a point 10 metres northwest of that junction
- 83) **College Road, West Side**  
From its junction with Culver Road to a point 10 metres northwest of that junction
- 84) **Culver Road, North Side**  
From its junction with Wokingham Road to a point 22 metres west of that junction
- 85) **Culver Road, North Side**  
From a point 10 metres west of its junction with College Road to a point 10 metres east of that junction
- 86) **Culver Road, Both Sides**  
From its west end to a point 10 metres east of that point
- 87) **Culver Road, South Sides**  
From its junction with Wokingham Road to a point 43 metres west of that junction
- 88) **Culver Road, South Sides**  
From a point 53 metres west of its junction with Wokingham Road to a point 70 metres west of that junction

**SCHEDULE 14**

**NO WAITING AT ANY TIME AND NO LOADING 8.15 A.M. - 9.15 A.M. AND 4.00 P.M. - 6.15 P.M.**

- 89) **Chatham Street, North Side**  
From its junction with Bedford Road to its junction with Malthouse Lane
- 90) **Chatham Street, North Side**  
From a point 10 metres west of its junction with Eaton Place to its junction with the Inner Distribution Road slip

**SCHEDULE 22**

**NO STOPPING MON-FRI 8AM-5PM ON SCHOOL ENTRANCE MARKINGS**

- 91) **Torrington Road, South Side**  
From its junction with the east side of Dulverton Gardens to a point 41 metres west of that junction

**SCHEDULE 23**  
**NO WAITING MONDAY TO SATURDAY 8.00 A.M. TO 6.30 P.M.**

- 92) **Eaton Place Spur, South Side**  
From a point 8m west of its junction with Eaton Place to a point 23m west of that junction
- 93) **Eldon Terrace, north side**  
From a point 47 metres east of its junction with Eldon Road to a point 28 metres west of its junction with Eldon Street

**SCHEDULE 89**  
**NO WAITING MONDAY TO FRIDAY 11.00 A.M. TO 1.00 P.M.**

- 94) **Service Road to No.12-24 Berkeley Avenue, Southeast side**  
From a point 10 metres northeast of its junction with Berkeley Avenue to a point 47 northeast of that junction

**SCHEDULE 93**  
**LOADING ONLY**

- 95) **Service Road to Basingstoke Road (No.93-103), west Side**  
From a point 20 metres south of its junction with its north access to a point 28 metres south of that junction
- 96) **Whitley Wood Road, north side**  
From a point 55 metres west of its junction with Northumberland Avenue to a point 67 metres west of that junction

**SCHEDULE 97**  
**NO WAITING MONDAY TO SATURDAY 10.00 A.M. TO 4.00 P.M.**

- 97) **Granby Gardens, east side**  
From a point 110 metres south of its junction with London Road to a point 155 metres south of that junction

**SCHEDULE 98**  
**WAITING LIMITED TO 1 HOUR, RETURN PROHIBITED WITHIN 1 HOUR MODAY TO SATURDAY 8.00 A.M. TO 5.00 P.M.**

- 98) **Service Road to Basingstoke Road (No.93-103), west Side**  
From its north access to a point 20 metres south of that access

**SCHEDULE 99**  
**RESIDENTS' PERMIT HOLDERS ONLY - MONDAY TO SUNDAY - 24 HOURS**

- 99) **Valpy Street, North Side**  
From a point 33 metres east of its junction with Blagrove Street to a point 53 metres east of that junction
- 100) **York Road, south east side**  
From a point 14 metres southwest of its junction with Caversham Road to a point 24 metres southwest of that junction
- 101) **York Road, southwest side**  
From a point 30 metres southwest of its junction with Caversham Road to a point 68 metres southwest of that junction
- 102) **Eldon Square, south side**

From a point 15 metres east of its junction with Eldon Road to a point 5 metres east of that point

#### **SCHEDULE 100**

**WAITING LIMITED TO 1 HOUR, RETURN PROHIBITED WITHIN 1 HOUR MONDAY TO SATURDAY 8.00 A.M. TO 6.00 P.M.**

- 103) **Whitley Wood Road, north side**  
From a point 74 metres west of its junction with Northumberland Avenue to a point 83 metres west of that junction
- 104) **Whitley Wood Road, north side**  
From a point 89 metres west of its junction with Northumberland Avenue to a point 95 metres west of that junction
- 105) **Whitley Wood Road, north side**  
From a point 103 metres west of its junction with Northumberland Avenue to a point 110 metres west of that junction
- 106) **Whitley Wood Road, south side**  
From a point 81 metres west of its junction with Northumberland Avenue to a point 86 metres west of that junction
- 107) **Whitley Wood Road, south side**  
From a point 94 metres west of its junction with Northumberland Avenue to a point 99 metres west of that junction

#### **SCHEDULE 103**

**SHARED USE - 10.00 A.M. TO 4.00 P.M., 2 HOURS LIMITED WAITING , NO RETURN WITHIN 2 HOURS, OR PERMIT HOLDERS ONLY**

- 108) **Granby Gardens, west side**  
From a point 19 metres south of its junction with London Road to a point 6 metres north of its southern end.
- 109) **Norcot Road, south side (within marked bays)**  
From a point 25 metres west of its junction with Edgar Milward Close to a point 48 metres west of that junction
- 110) **Norcot Road, south side (within marked bays)**  
From a point 10 metres east of its junction with Edgar Milward Close to a point 86 metres east of that junction

#### **SCHEDULE 104**

**NO WAITING AT ANY TIME EXCEPT FOR TAXIS 11.00 P.M. TO 5.00 A.M.**

- 111) **Queen's Road, eastbound slip road, north side**  
From a point 13 metres east of its junction with London Street to a point 42 metres east of that junction

**SCHEDULE 105**

**RESIDENTS PARKING (SHARED USE) 8.00 A.M. TO 8.00 P.M. PERMIT HOLDERS ONLY OR 2 HOURS,  
NO RETURN WITHIN 2 HOURS, AT ALL OTHER TIMES PERMIT HOLDERS ONLY**

- 112) **College Road, East Side**  
From a point 20 metres southeast of its junction with Wokingham Road to a point 45 metres southeast of that junction
- 113) **College Road, East Side**  
From a point 65 metres southeast of its junction with Wokingham Road to a point 142 metres southeast of that junction
- 114) **College Road, East Side**  
From a point 157 metres southeast of its junction with Wokingham Road to a point 10 metres northwest of its junction with Culver Road
- 115) **College Road, West Side**  
From a point 25 metres southeast of its junction with Wokingham Road to a point 10 metres northwest of its junction with Culver Road
- 116) **Culver Road, North Side**  
From a point 22 metres west of its junction with Wokingham Road to a point 10 metres east of its junction with College Road
- 117) **Culver Road, North Side**  
From a point 10 metres east of its west end to a point 10 metres west of its junction with College Road
- 118) **Culver Road, South Side**  
From a point 43 metres west of its junction with Wokingham Road to a point 53 metres west of that junction
- 119) **Culver Road, South Side**  
From a point 70 metres west of its junction with Wokingham Road to a point 10 metres east of its west end.

**SCHEDULE 106**

**NO WAITING AT ANY TIME EXCEPT FOR BUSES, 30 MINS LIMITED WAITING, RETURN PROHIBITED  
WITHIN 1 HOUR**

- 120) **Valpy Street, North Side**  
From a point 53 metres east of its junction with Blagrove Street to a point 88 metres east of that junction

**SCHEDULE 113**

**NO WAITING AT ANY TIME AND  
NO LOADING 8.15-9.15AM & 4.30-6.15PM**

- 121) **Chatham Street, North Side**  
From its junction with Malthouse Lane to a point 10 metres west of its junction with Eaton Place

**SCHEDULE 601**  
**NO WAITING AT ANY TIME EXCEPT FOR BUSES, 30 MINS LIMITED WAITING, RETURN PROHIBITED**  
**WITHIN 1 HOUR**

Location	Description	Charges
Valpy Street, South Side	From a point 41 metres west of its junction with The Forbury to a point 54 metres west of that junction	Up to 20min, 60p; Up to 40min, £1.10; Up to 1 hr, £1.50; Up to 1 hr 20min, £2.10; Up to 1 hr 40min, £2.60; Up to 2 hr, £3.10
Valpy Street, South Side	From a point 6 metres west of its junction with The Forbury to a point 27 metres west of that junction	Up to 20min, 60p; Up to 40min, £1.10; Up to 1 hr, £1.50; Up to 1 hr 20min, £2.10; Up to 1 hr 40min, £2.60; Up to 2 hr, £3.10

**SCHEDULE 602**  
**LOCATION OF TICKET MACHINES**

2 X ticket machines on the south side of Valpy Street

**SCHEDULE 499**  
**LIST OF RESIDENTS FOR THE ISSUE OF PARKING PERMITS**

- No. 1 - 68 College Road
- No. 2 - 55 Culver Road
- York Road (addresses: entire length)
- Norcot Road - No. 337-395 (odd)
- Eldon Square - (addresses: entire length)
- Granby Garden - (addresses: entire length)
- Norcot Road - (addresses: 337-395 Norcot Road)
- College Road - (addresses no. College Road No. 1-68)
- Culver Road - (addresses no. 2-55)

**ROAD TRAFFIC REGULATION ACT 1984**

**BOROUGH OF READING**

**(CIVIL ENFORCEMENT AREA)**

**(WAITING RESTRICTIONS REVIEW A) ORDER 2014**

**C. J. Brooks  
Head of Legal and Democratic Services  
Civic Offices  
Civic Centre  
Reading  
RG1 7AE**

**Datix 24821  
TC 2850/891**