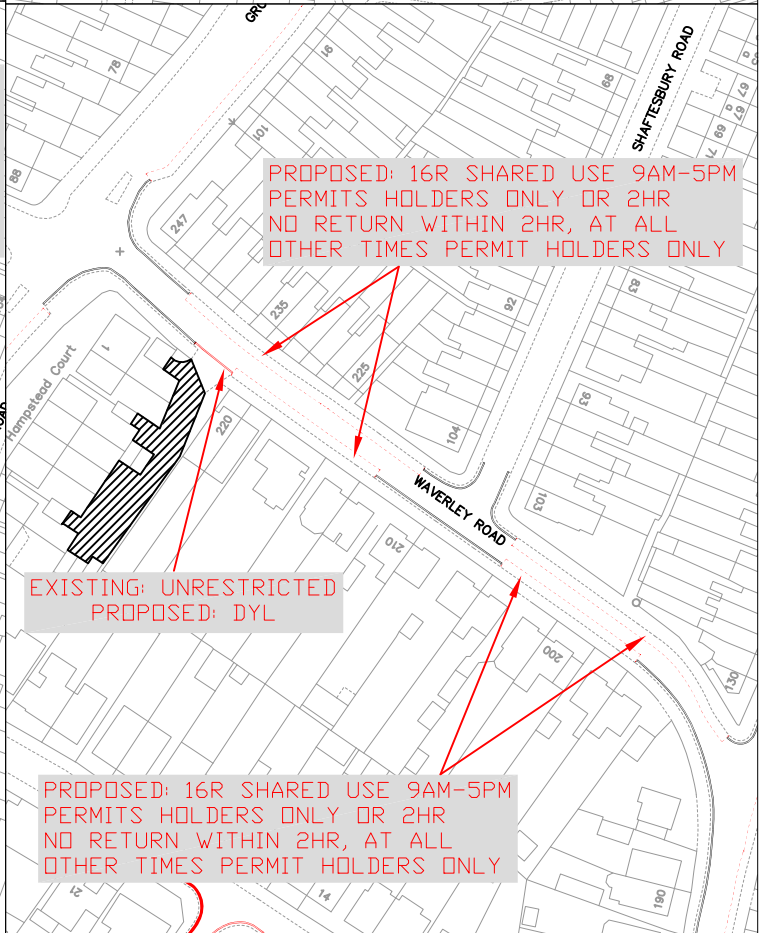
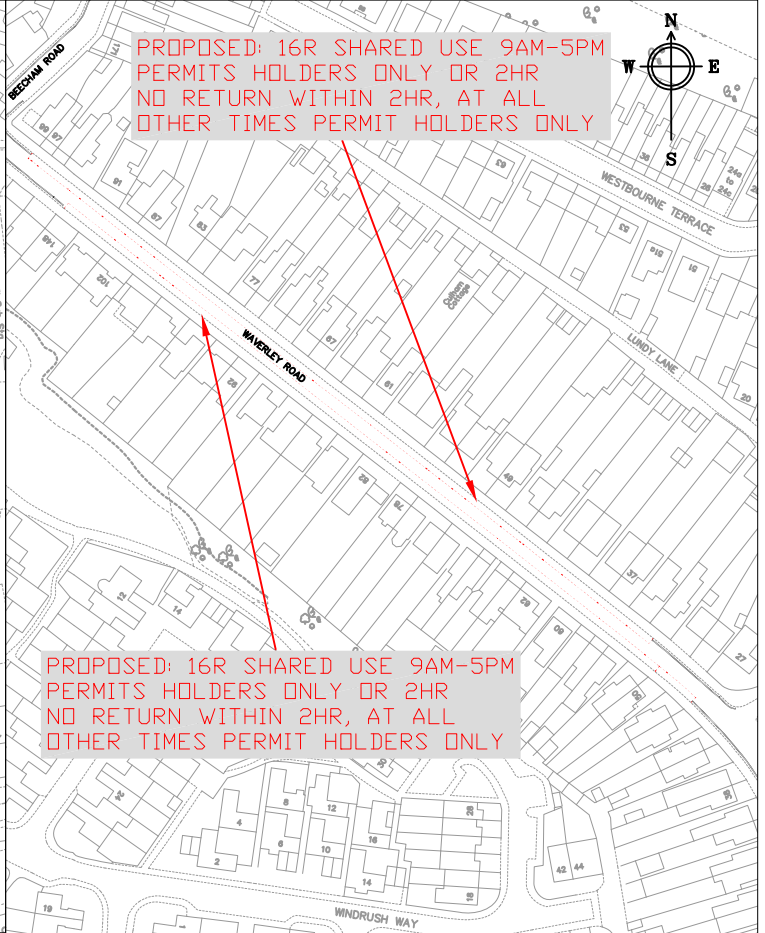
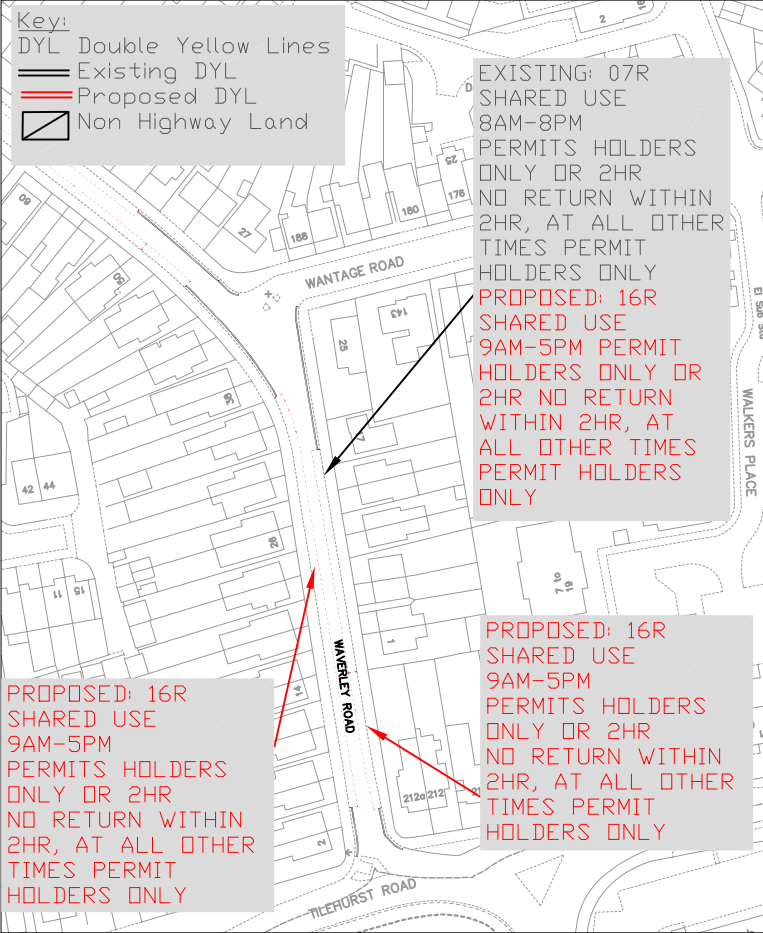



Key:
 DYL Double Yellow Lines
 Existing DYL
 Proposed DYL
 Non Highway Land

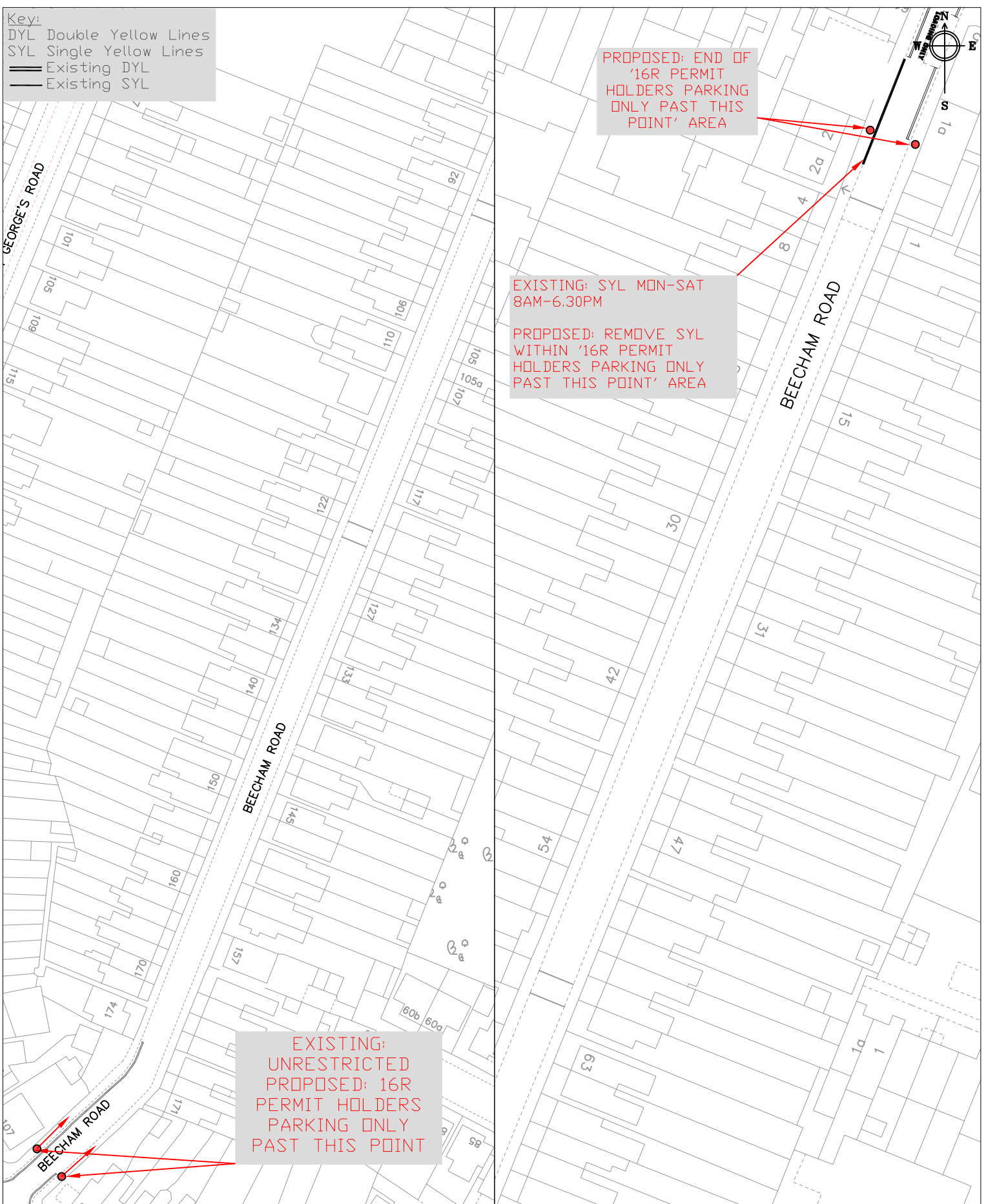



Reading
 Borough Council
 Working better with you

Transport
 Civic Offices
 Reading
 RG1 2LU

Project				GROVELANDS ROAD AREA RESIDENT PERMIT SCHEME			
Drawing				WAVERLEY ROAD			
Drawn	Checked	Approved	Date				
RC	JT	JT	FEB 21				
Scale			Drawing No.				
N.T.S			WAVERLEY ROAD PROPOSAL				

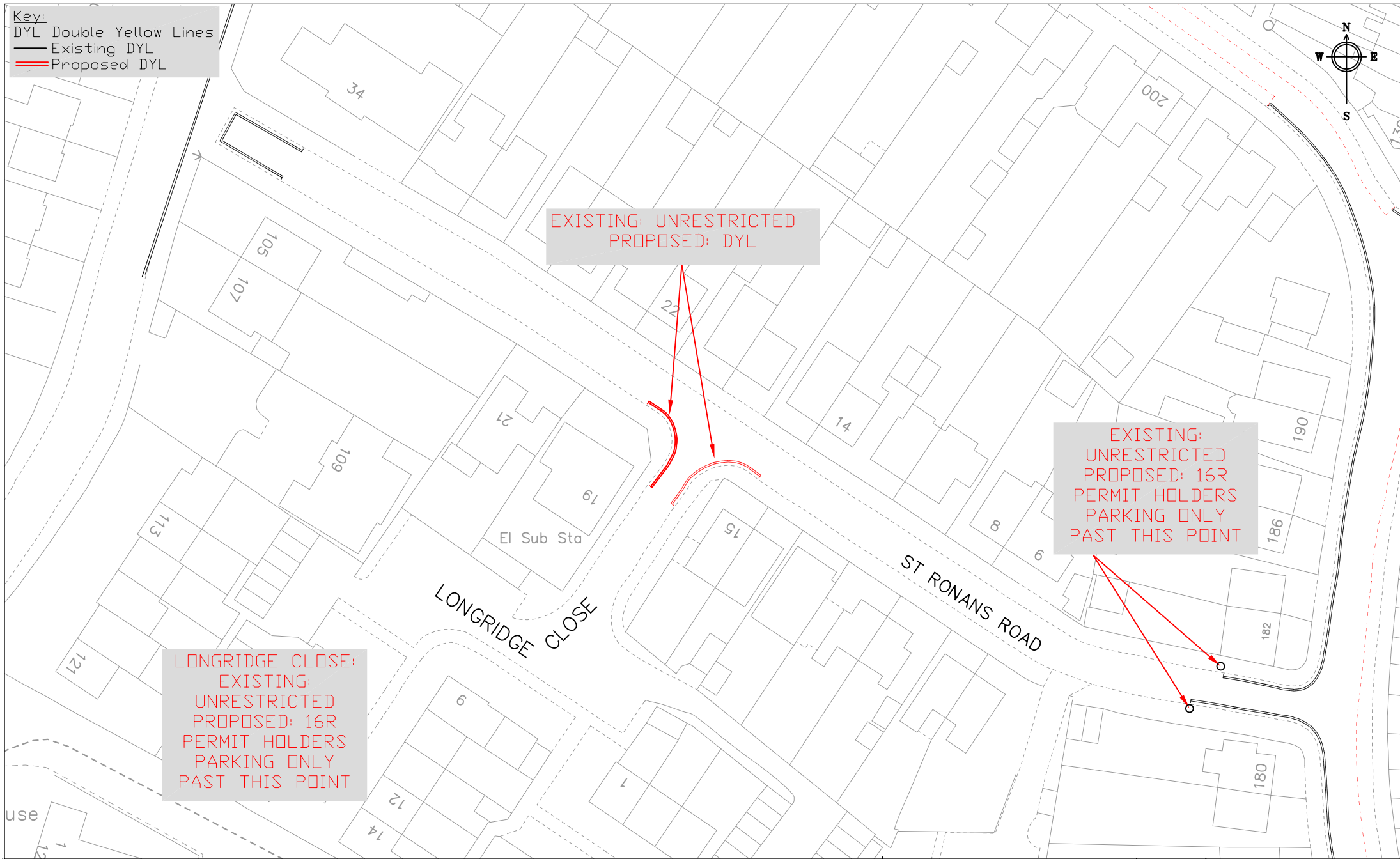
Key:
 DYL Double Yellow Lines
 SYL Single Yellow Lines
 Existing DYL
 Existing SYL



Transport
 Civic Offices
 Reading
 RG1 2LU

Project				GROVELANDS ROAD AREA RESIDENT PERMIT SCHEME			
Drawing				BEECHAM ROAD			
Drawn	Checked	Approved		Date			
RC	JT	JT		FEB 21			
Scale			Drawing No.				
N.T.S			BEECHAM ROAD PROPOSAL				

Key:
 DYL Double Yellow Lines
 — Existing DYL
 — Proposed DYL



EXISTING: UNRESTRICTED
 PROPOSED: DYL

EXISTING:
 UNRESTRICTED
 PROPOSED: 16R
 PERMIT HOLDERS
 PARKING ONLY
 PAST THIS POINT

LONGRIDGE CLOSE:
 EXISTING:
 UNRESTRICTED
 PROPOSED: 16R
 PERMIT HOLDERS
 PARKING ONLY
 PAST THIS POINT

GROVELANDS ROAD AREA RESIDENT PERMIT SCHEME	N.T.S	Drawn	RC
	Date	Checked	JT
ST RONANS ROAD/LONGRIDGE CLOSE	FEB 21	Approved	JT
	Drawing No. ST RONANS ROAD/LONGRIDGE CLOSE PROPOSAL		

Key:
 DYL Double Yellow Lines
 Existing DYL
 Proposed DYL
 Non Highway Land

PROPOSED: 16R SHARED USE
 9AM-5PM
 PERMITS HOLDERS ONLY OR 2HR
 NO RETURN WITHIN 2HR, AT ALL
 OTHER TIMES PERMIT HOLDERS ONLY
 (170m APPROX 34 SPACES)

PROPOSED: 16R SHARED USE 9AM-5PM
 PERMITS HOLDERS ONLY OR 2HR
 NO RETURN WITHIN 2HR, AT ALL
 OTHER TIMES PERMIT HOLDERS ONLY
 (160m APPROX 32 SPACES)

PROPOSED: 16R SHARED USE 9AM-5PM
 PERMITS HOLDERS ONLY OR 2HR
 NO RETURN WITHIN 2HR, AT ALL
 OTHER TIMES PERMIT HOLDERS ONLY
 (125m APPROX 25 SPACES)

PROPOSED: 16R SHARED USE 9AM-5PM
 PERMITS HOLDERS ONLY OR 2HR
 NO RETURN WITHIN 2HR, AT ALL
 OTHER TIMES PERMIT HOLDERS ONLY
 (110m APPROX 22 SPACES)



Reading
 Borough Council
 Working better with you

Transport
 Civic Offices
 Reading
 RG1 2LU

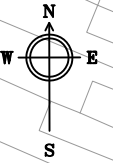
Project GROVELANDS ROAD AREA RESIDENT PERMIT SCHEME

Drawing ST GEORGE'S ROAD

Drawn RC	Checked JT	Approved JT	Date FEB 21
-------------	---------------	----------------	----------------

Scale N.T.S	Drawing No. ST GEORGES ROAD PROPOSAL
----------------	---

Key:
 DYL Double Yellow Lines
 Existing DYL
 Proposed DYL
 Non Highway Land



EXISTING:
 UNRESTRICTED
 PROPOSED: 16R
 PERMIT HOLDERS
 PARKING ONLY
 PAST THIS POINT

EXISTING:
 UNRESTRICTED
 PROPOSED: 16R
 PERMIT HOLDERS
 PARKING ONLY
 PAST THIS POINT

EXISTING: UNRESTRICTED
 PROPOSED: DYL



Reading
 Borough Council
 Working better with you

Transport & Streetcare
 Civic Offices
 Reading
 RG1 2LU

GROVELANDS ROAD AREA
 RESIDENT PERMIT SCHEME

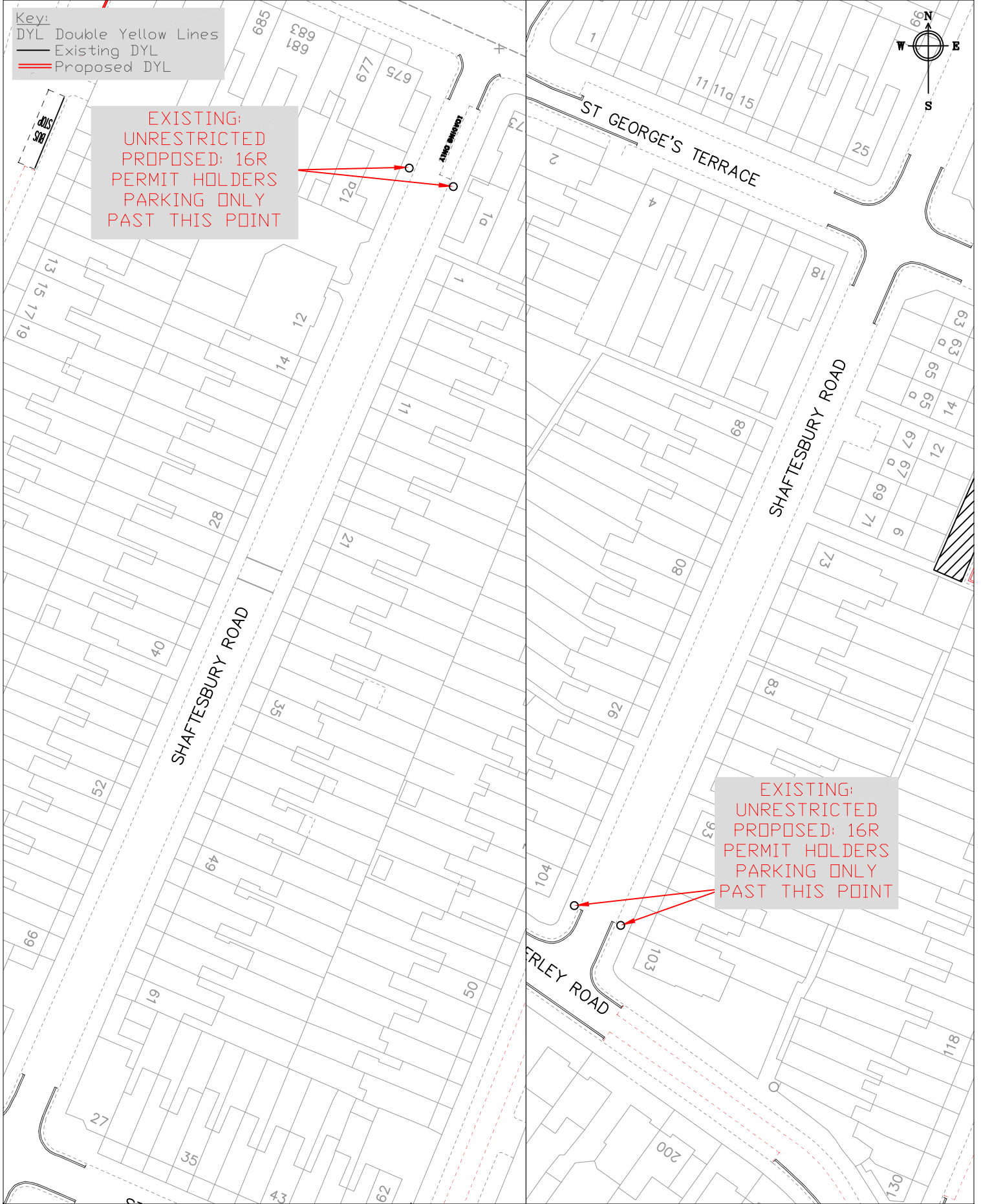
ST GEORGE'S
 TERRACE/RONA COURT

Scale	N.T.S.	Drawn	RC
Date	FEB 21	Checked	JT
		Approved	JT
Drawing No.	ST GEORGES TERRACE/RONA COURT PROPOSAL		

Key:
 DYL Double Yellow Lines
 Existing DYL
 Proposed DYL

EXISTING:
 UNRESTRICTED
 PROPOSED: 16R
 PERMIT HOLDERS
 PARKING ONLY
 PAST THIS POINT

EXISTING:
 UNRESTRICTED
 PROPOSED: 16R
 PERMIT HOLDERS
 PARKING ONLY
 PAST THIS POINT



Reading
 Borough Council
 Working better with you

Transport
 Civic Offices
 Reading
 RG1 2LU

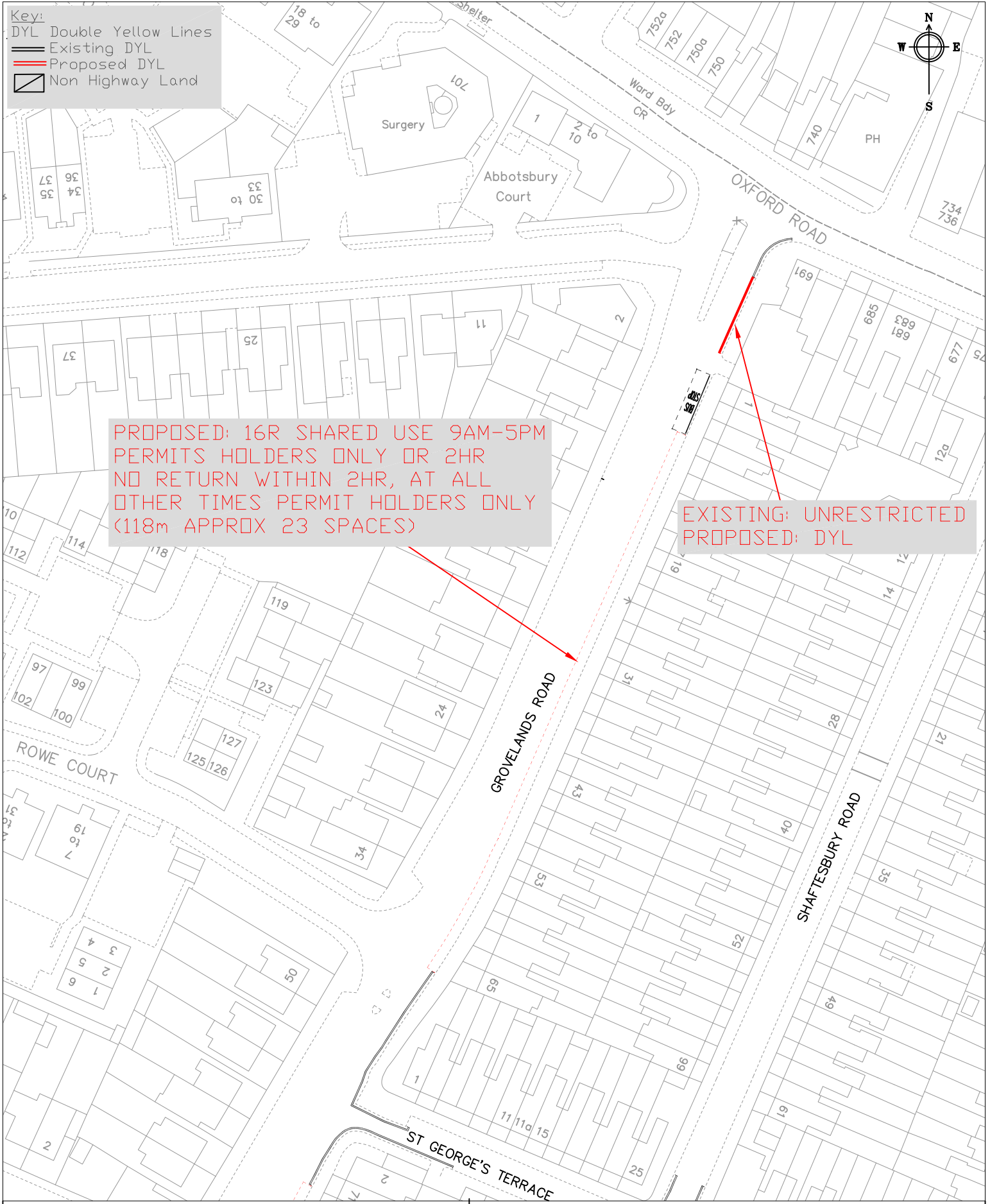
Project		GROVELANDS ROAD AREA RESIDENT PERMIT SCHEME	
Drawing		SHAFTESBURY ROAD	
Drawn RC	Checked JT	Approved JT	Date FEB 21
Scale N.T.S		Drawing No. SHAFTESBURY ROAD PROPOSAL	

- Key:
- DYL Double Yellow Lines
 - Existing DYL
 - Proposed DYL
 - ▣ Non Highway Land



PROPOSED: 16R SHARED USE 9AM-5PM PERMITS HOLDERS ONLY OR 2HR NO RETURN WITHIN 2HR, AT ALL OTHER TIMES PERMIT HOLDERS ONLY (118m APPROX 23 SPACES)

EXISTING: UNRESTRICTED
PROPOSED: DYL



Reading
Borough Council
Working better with you




Transport
Civic Offices
Reading
RG1 2LU

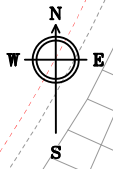
Project GROVELANDS ROAD AREA RESIDENT PERMIT SCHEME

Drawing GROVELANDS ROAD NORTH

Drawn RC	Checked JT	Approved JT	Date FEB 21
-------------	---------------	----------------	----------------

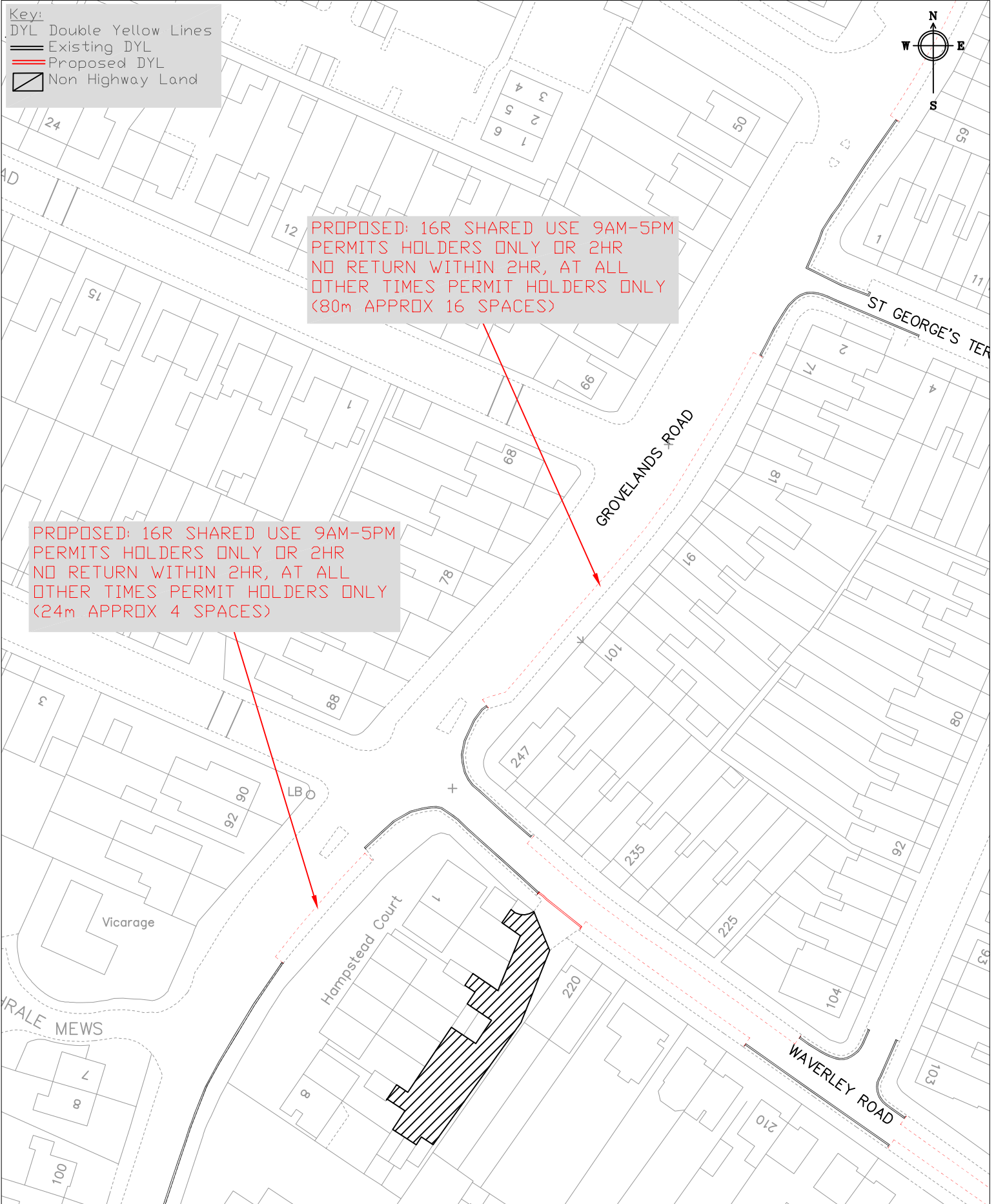
Scale N.T.S	Drawing No. GROVELANDS ROAD PROPOSAL
----------------	---

Key:
 DYL Double Yellow Lines
 Existing DYL
 Proposed DYL
 Non Highway Land



PROPOSED: 16R SHARED USE 9AM-5PM PERMITS HOLDERS ONLY OR 2HR NO RETURN WITHIN 2HR, AT ALL OTHER TIMES PERMIT HOLDERS ONLY (80m APPROX 16 SPACES)

PROPOSED: 16R SHARED USE 9AM-5PM PERMITS HOLDERS ONLY OR 2HR NO RETURN WITHIN 2HR, AT ALL OTHER TIMES PERMIT HOLDERS ONLY (24m APPROX 4 SPACES)



Reading
 Borough Council
 Working better with you

Transport
 Civic Offices
 Reading
 RG1 2LU

Project GROVELANDS ROAD AREA RESIDENT PERMIT SCHEME

Drawing GROVELANDS ROAD SOUTH

Drawn RC	Checked JT	Approved JT	Date FEB 21
-------------	---------------	----------------	----------------

Scale N.T.S	Drawing No. GROVELANDS ROAD PROPOSAL
----------------	---