

ROAD TRAFFIC REGULATION ACT 1984

0

BOROUGH OF READING

(CIVIL ENFORCEMENT AREA)

(WAITING RESTRICTIONS REVIEW 2015 B) ORDER 2016

**C. J. Brooks
Head of Legal and Democratic Services
Civic Offices
Bridge Street
Reading
RG1 2LU**



Faint, illegible text or markings at the bottom of the page, possibly bleed-through from the reverse side. The text is too light to be read accurately.

THE BOROUGH OF READING

(CIVIL ENFORCEMENT AREA)

(WAITING RESTRICTIONS REVIEW 2015 B) ORDER 2016

The Reading Borough Council (hereinafter referred to as “the Council”) in exercise of the powers conferred by Sections 1(1), 2(1) to (3), 4(2), 32, 33, 35, 39, 45 and 46 of and Part IV of Schedule 9 to the Road Traffic Regulation Act 1984 (“the Act of 1984”), as amended and of all other powers thereunto enabling and after consultation with the Chief Officer of Police in accordance with Part III of Schedule 9 to the Act of 1984 and Part 6 of the Traffic Management Act 2004 (“the Act of 2004”), hereby make the following Order:-

PART I

CITATION AND INTERPRETATION

1. This Order may be cited as The Borough of Reading (Civil Enforcement Area) (Waiting Restrictions Review 2015 B) Order 2016 and shall come into operation on the 16 June 2016.
2. In this Order, except where the context otherwise requires, the following expressions have the meanings hereby respectively assigned to them:-

“ambulance” has the same meaning as in the Vehicle Excise and Registration Act 1994;

“authorised agent” means the parking services contractor appointed by and acting on behalf of the Council for the purposes of the supervision and enforcement of this Order;

“authorised cab rank” means an area of carriageway which is comprised within and indicated by road markings complying with diagram 1028.2 in Schedule 6 to the 2002 Regulations;

“authorised parking place” means any parking place on a road, authorised or designated by this Order;

“carriageway” means a way constituting or comprised in a highway being a way (other than a cycle track) over which the public have a right of way for the passage of vehicles;

“civil enforcement officer” has the same meaning as in section 76 of the Act of 2004;

“disabled person’s badge”, “disabled person’s vehicle” and “parking disc” have the same meanings as in the Local Authorities Traffic Orders (Exemption for Disabled Persons) (England) Regulations 2000;

“doctor” means a ‘fully registered person’ as defined in section 55 of the Medical Act

1983;

"driver", in relation to a vehicle waiting in a parking place or on a road or length of road, means the person driving the vehicle at the time it was left in that parking place or road or length of road;

"goods" means goods or burden of any description and includes postal packets of any description;

"delivering" and "collecting" in relation to any goods includes checking the goods for the purpose of their delivery or collection;

"goods vehicle" means a motor vehicle which is constructed or adapted for use for the carriage of goods or burden of any description and which does not exceed 5.30 metres in length or 2.25 metres in height;

"hackney carriage" means a vehicle licensed under Section 37 of the Town Police Causes Act 1847, Section 6 of the Metropolitan Carriages Act 1869, or any similar enactment;

"loading" means the loading or unloading of goods to or from a vehicle;

"motorcycle" and "invalid carriage" have the same meanings as in Section 136 of the Road Traffic Act of 1984;

"owner", in relation to a vehicle, has the same meaning as in Section 92(1) of the Act of 2004 or the person who has the use of such a vehicle in the course of his/her employment and is entitled to use such a vehicle as though he/she were the registered keeper thereof;

"parking place" has the same meaning given by section 79(7) of the Act of 2004;

"passenger vehicle" means a motor vehicle (other than a motor cycle or invalid carriage) not exceeding 5.30 metres in length and 2.25 metres in height and constructed or adapted for the carriage of passengers and their effects;

"penalty charge" has the same meaning as in section 92(1) of the Act of 2004;

"penalty charge notice" has the same meaning as in section 8(1) of The Civil Enforcement of Parking Contraventions (England) General Regulations 2007;

"permit" means a permit issued under the provisions of Articles 22, 25, 26 and 27;

"permit holder" means a person to whom a permit has been issued;

"permitted hours" means 24 hours Monday to Sunday unless otherwise stated in Article 5 to this Order;

“relevant position” in respect of: -

- (a) a parking permit, means
 - (i) in the case of a vehicle fitted with a front windscreen, that the badge or permit is exhibited thereon with the front facing forward on the nearside of and immediately behind the windscreen; or
 - (ii) the case of a vehicle not fitted with a front windscreen, that the badge or permit is exhibited on the front or nearside of the vehicle;
- (b) a disabled person’s badge, in accordance with Section 12 of The disabled Persons (Badges for Motor Vehicles) (England) Regulations 2000;

“resident” means a person whose usual place of abode is at premises the postal address of which is in a road or part of a road specified in Schedule 499;

“specified position” a vehicle left in a parking place during the permitted hours in accordance with the foregoing provisions of this Order shall cause it so to stand so that every part of a vehicle is within the limits of a parking place.

“specified hours” means the hours shown at the commencement of a Schedule containing parking or unloading places;

“telecommunication system” has the same meaning as in the Telecommunications Act 1984;

“The 2002 Regulations” means the Traffic Signs Regulations and General Directions 2002;

“traffic sign” has the same meaning as in section 92(1) of the Act of 2004.

3. The prohibitions imposed by this Order shall be in addition to and not in derogation of any restriction, prohibition or requirement imposed by any Regulations or Orders made or having effect as if made under the Act of 1984, or by or under any other enactment.
4. Save where the contrary is indicated, any reference in this Order to:-
 - (a) a numbered Article or Schedule is a reference to the Article or Schedule bearing that number in this Order;
 - (b) this Order or another Order shall be construed as such a reference to this Order or, as the case may be, such other Order, as the same may have been or may from time to time be amended, varied or supplemented;
 - (c) a Statute or Regulation shall be construed as reference to such Statute or Regulations as the same may have been, or may from time to time be amended or re-enacted.

- (d) The requirements of any Article making reference to a numbered Schedule to this Order shall only have effect when a Schedule similarly numbered is appended to this Order.

PART II
WAITING AND LOADING OF VEHICLES

5. Save as provided in Articles 6 and 7 no person shall, except upon the direction or with the permission of a Police Constable in uniform or a civil enforcement officer, cause or permit any vehicle during each separately dated day, to:-
- (a) wait or load at any time on Mondays to Sundays inclusive in the lengths of roads specified in Schedule 1;
 - (b) wait at any time on Mondays to Fridays inclusive or load between 8.15 a.m. and 8.45 a.m. and between 2.45 p.m. and 3.15 p.m. on the lengths of roads specified in Schedule 2;
 - (c) wait at any time on Mondays to Sundays inclusive in the lengths of roads specified in Schedule 4;
 - (e) wait between 8.00 a.m. and 6.30 p.m. on Mondays to Fridays inclusive in the lengths of roads specified in Schedule 5 for a longer period than 2 hours or, if a period of less than 2 hours has elapsed since the previous period of waiting by the same vehicle in the same length of road;
 - (f) wait between 9.00 a.m. and 5.00 p.m. on Mondays to Fridays inclusive in the lengths of roads specified in Schedule 13;
 - (g) wait between 8.00 a.m. and 6.30 p.m. on Mondays to Saturdays inclusive in the lengths of roads specified in Schedule 25 for a longer period than 2 hours or, if a period of less than 2 hours has elapsed since the previous period of waiting by the same vehicle in the same length of road;
6. Nothing in Article 5 shall apply to any vehicle waiting in the lengths of roads referred to therein for so long as it may be necessary to enable:-
- (a) a person to board or alight from the vehicle;
 - (b) the vehicle, if it cannot conveniently be used for such purpose in any other road, to be used in connection with any of the following operations, namely:-
 - (i) building, industrial or demolition operations;
 - (ii) the removal of any obstruction to traffic;

- (iii) the maintenance, improvement or reconstruction of the said lengths of roads;
 - (iv) the laying, erection, alteration or repair in or in land adjacent to the said lengths of roads of any sewer or of any main, pipe or apparatus for the supply of gas, water or electricity or of any telecommunications system;
 - (v) the service of a Local Authority or a Water Authority in pursuance of statutory powers or duties;
- (c) the vehicle to be used for the purpose of providing a postal service as defined in section 27 Postal Services Act 2011;
 - (d) the vehicle to take in petrol, oil, water or air from any garage situated on or adjacent to the said lengths of roads;
 - (e) the vehicle to wait at or near to any premises situated on or adjacent to the said lengths of roads for so long as such waiting by that vehicle is reasonably necessary in connection with any wedding or funeral;
 - (f) the vehicle being used for fire brigade, ambulance or police purposes.

7. (1) Nothing in Article 5 shall apply:-

- (a) to any vehicle waiting for so long as may be necessary for the purpose of enabling goods to be loaded on or unloaded from the vehicle;
- (b) to a Disabled Person's Vehicle, displaying a Disabled Person's Badge in accordance with Section 12 of The Disabled Persons (Badges for Motor Vehicles) (England) Regulations 2000;
- (c) to a Disabled Person's Vehicle, displaying a Disabled Person's Badge in the relevant position, waiting on the lengths of roads specified in Schedules 5, 6, 25, 44, 101 and 103 during the specified limited waiting hours;

provided that such exemptions do not apply during the hours when loading restrictions are imposed by that Article.

(2) Nothing in Article 5 shall apply to any vehicle:-

- (a) waiting upon an authorised parking place; or
- (b) being a Hackney Carriage, waiting upon an authorised cab rank; or
- (c) waiting for so long as may be necessary to enable the vehicle to be used in the provision of a local service within the meaning of the Transport Act 1985.

8. No person shall, except upon the direction or with the permission of a Police Constable in uniform or a civil enforcement officer, cause or permit any vehicle other than a disabled person's vehicle, displaying a Disabled Person's Badge in the relevant position, to wait in a disabled parking place specified in Schedule 8 at any time, for a period not exceeding 4 hours (not being a period separated by an interval of less than 2 hour from a previous period of waiting by the same vehicle in the same length of road on the same day), provided that the Disabled Person's Vehicle also displays in the relevant position, a Parking Disc (on which the driver or other person in charge of the vehicle has marked the time at which the period of waiting began);

PART III
AUTHORISATION AND USE OF PARKING PLACES

9. (1) The lengths of roads specified in Schedule 101 are authorised to be used:
- (a) as parking places for the parking during the permitted hours as are specified in the said Schedule, of a vehicle displaying in the relevant position a valid Residents Parking Permit issued by the Council AND
 - (b) for vehicles to wait between 10.00am and 4.00pm on Mondays to Sundays inclusive for a period of 2 hours excepting if a period of less than 2 hours has elapsed since the previous period of waiting by the same vehicle in the same length of road;
 - (c) at all other times permit holders only.
- (2) The lengths of roads specified in Schedule 102 are authorised to be used:
- (a) as parking places for the parking during the permitted hours as are specified in the said Schedule, of a vehicle displaying in the relevant position a valid Residents Parking Permit issued by the Council AND
 - (b) for vehicles to wait between 8.00am and 8.00pm on Mondays to Sundays inclusive for a period of 2 hours excepting if a period of less than 2 hours has elapsed since the previous period of waiting by the same vehicle in the same length of road;
 - (c) at all other times permit holders only.
- (3) The lengths of roads specified in Schedule 103 are authorised to be used:
- (a) as parking places for the parking during the permitted hours as are specified in the said Schedule, of a vehicle displaying in the relevant position a valid Residents Parking Permit issued by the Council AND
 - (b) for vehicles to wait between 9.00am and 5.30pm on Mondays to Fridays inclusive for a period of 2 hours excepting if a period of less

than 2 hours has elapsed since the previous period of waiting by the same vehicle in the same length of road;

(c) at all other times permit holders only.

10. The lengths of roads specified in Schedule 99, are authorised to be used as parking places for the parking during the permitted hours and in such positions as are specified in the said Schedules, of a vehicle displaying in the relevant position a valid Residents Parking Permit issued by the Council.
11. Nothing in Article 9 or 10 of this Article shall restrict the power of the Council to close a parking place.
12. Where in the Schedules a parking place is described as available for vehicles of a specific class or in a specified position, the driver of a vehicle shall not permit it to wait in the parking place unless it:-
 - (a) is of the specified class; or as the case may be -
 - (b) is in the specified position;
 - (c) displays a valid parking permit issued by the Council.
13. A driver of a vehicle shall not use a parking place:-
 - (a) so as to unreasonably prevent access to any premises adjoining the road, or the use of the road by any other person, or so as to be a nuisance;
 - (b) when a Police Constable in uniform, civil enforcement officer or a person authorised by the Council has closed the parking place.
14. The driver of a motor vehicle using a parking place shall stop the engine as soon as the vehicle is in position in the parking place and shall not start the engine except when about to change the position of the vehicle in, or to depart from, that parking place.
15. No person shall use a vehicle whilst it is in a parking place in connection with the sale of any article to persons in or near the parking place, or in connection with the selling or offering for hire of his skill or services.
16. When a vehicle is left in a parking place in contravention of the provisions of Articles 13(b), a Police Constable in uniform, civil enforcement officer or a parking attendant or a person authorised by the Council to do so may alter or cause to be altered the position of the vehicle so that its position shall comply with that provision.
17. Any person altering the position of a vehicle by virtue of Article 13 may do so in such manner as he thinks necessary.

18. A Police Constable in uniform or a civil enforcement officer or a person authorised by the Council to do so may, in case of emergency, or in contravention of Article 13, remove or cause to be removed to any place he thinks fit any vehicle left in a parking place.
19. Any person removing or causing to be removed a vehicle from a parking place in accordance with Article 13 shall provide for the safe custody of the vehicle.

PART IV
PERMITS

20. (1) Any resident or doctor, who is the owner of a vehicle of the following class, that is to say a passenger vehicle, a goods vehicle, a invalid carriage or a motorcycle may apply to the Council or an authorised agent for a permit for the parking of that vehicle in a parking place specified in paragraph (5) of this Article and any such application shall be made on a form issued by and obtainable from the Council or authorised agent and shall include the particulars and information required by such form to be supplied.
- (2) The Council or authorised agent may at any time require an applicant for a permit or a permit holder to produce to an officer of the Council or authorised agent such evidence in respect of an application for a permit as they may reasonably require to verify the particulars or information given to them or to verify that the permit is valid.
- (3) The Council or authorised agent upon being satisfied that the applicant is:-
 - (a) a resident who is the owner of a vehicle of the class specified in paragraph (1) of this Article, shall issue to the applicant a Residents Parking Permit for the leaving during the permitted hours in a parking place of the vehicle to which such permit relates, by the owner or by any person using such vehicle with the consent of the owner (other than a person to whom such vehicle has been let for hire and reward);
 - (b) a Doctor, who is the owner of a vehicle of the class specified in paragraph (1) of this Article, shall issue to the applicant 1 Doctors Parking Permit for the leaving at any time in the Doctors Parking Place specified thereon such vehicles as they are satisfied are used by fully registered persons who are liable to be called of necessity to emergencies away from the surgery or consulting room shown on the application to the extent that the need for special parking arrangements is justified and to whom no suitable alternative parking facility is available within a reasonable distance.
- (4) A resident shall not be entitled to be in possession of more than one permit at any one occasion.

- (5) a Residents Parking Permit shall only be a valid for use in a parking place specified in Schedules 99, 101, 102, 103, and 601;
21. Notwithstanding the provisions contained in Article 20 the Council may also grant permits to such other persons as they may think fit.
22. (1) A permit holder (whether of a Residents or Doctors Parking Permit), may surrender such permit to the Council or authorised agent at any time and shall surrender such permit to the Council or authorised agent on the occurrence of any one of the events set out in paragraph (3) of this Article.
- (2) The Council or authorised agent may, by notice in writing served on the permit holder at the address shown by that person on the application for the permit or at any other address believed to be that person's residence, withdraw a permit if it appears to the Council or authorised agent that any one of the events set out in paragraph (3) of this Article has occurred and the permit holder shall surrender the permit to the Council or authorised agent within 48 hours of the receipt of the aforementioned notice.
- (3) The events referred to in the foregoing provisions of this Article are:-
- (a) the permit holder ceasing to be a resident;
 - (b) the permit holder ceasing to be the owner of the vehicle in respect of which the permit was issued;
 - (c) the vehicle in respect of which such permit was issued being adapted or used in such a manner that it is not a vehicle of the class specified in Article 20;
 - (d) the issue of a duplicate permit by the Council under the provisions of Article 25;
 - (e) the expiry of the period for which the permit was issued;
 - (f) where a permit is issued to any person upon receipt of a cheque and the cheque is subsequently dishonoured, the permit shall cease to be of any effect;
 - (g) in the case of a fully registered person holding a Doctor's Parking Permit:-
 - (i) the vehicle or any vehicle in respect of which the permit was issued ceasing to be used by a fully registered person who is liable to be called of necessity to emergencies away from the surgery or consulting room shown on the application for the permit to the

extent that the need for special parking arrangements is justified;

- (ii) the revocation of the designation of the parking place in respect of which the permit was issued.

23. Without prejudice to the provisions of Article 22, a permit shall cease to be valid at the expiration of the period specified thereon:-

- (a) which period, in the case of a Residents or Doctors Permit, shall not exceed a period of twenty-three months from the end of the month during which it first became valid;

or on the occurrence of any one of the events set out in paragraph (3) of Article 22, whichever is the earlier.

24. (1) A holder of a Doctors Parking Permit, may at any time apply to the Council or authorised agent for a permit issued to him to be amended so as to relate to any other vehicle, being a vehicle which is used by a fully registered person who are liable to be called of necessity to emergencies away from the surgery or consulting room shown on the application to the extent that the need for special parking arrangements can be justified.

- (2) Upon receipt of an application pursuant to paragraph (1) of this Article and of the relevant permit, the Council or authorised agent may amend the permit accordingly, or to such extent as they think fit, or at their discretion issue a revised permit, and if a revised permit is so issued, the permit shall become invalid and shall be surrendered to the Council.

25. (1) If a permit is accidentally mutilated or defaced or the figures or particulars thereon have become illegible or the colour of the permit has become altered by fading or otherwise, the permit holder shall surrender it to the Council or authorised agent and apply to the Council or authorised agent for the issue to him of a duplicate permit, whereupon Council or authorised agent, shall issue a duplicate permit so marked and upon such issue the original permit shall become invalid.

- (2) If a permit is lost or destroyed, the permit holder may apply to the Council or authorised agent for the issue to him of a duplicate permit and the Council or authorised agent upon being satisfied as to such loss or destruction, shall issue a duplicate permit so marked and upon such issue the permit shall become invalid.

- (3) All the provisions of this Order shall apply to a duplicate permit to the same extent as they applied to the original permit.

26. A permit shall be in writing and shall include the following particulars:-

- (a) the registration mark of the vehicle in respect of which the permit has been issued;
 - (b) the period during which, subject to the provisions of Article 23, the permit shall remain valid;
 - (c) an authentication that the permit has been issued by the Council;
 - (d) a code indicating the parking area for which the permit is valid.
27. At all times during which a vehicle is left in a parking place specified in Schedules 99, 101, 102 or 103 during the permitted hours, there shall be displayed in the relevant position a permit issued in respect of that vehicle valid for parking place.
28. When a permit has been displayed in accordance with the provisions of Article 27, or where a penalty charge notice has been attached to the vehicle, no person other than a Police Constable in uniform, or a parking attendant shall remove such permit or notice from the vehicle unless authorised to do so by the driver of that vehicle.
29. Notwithstanding the foregoing provisions of this Order, the Council may at its discretion issue a discretionary Notice allowing a specific vehicle to wait in a road or a parking place during the hours of operation of any restriction or prohibition to the contrary.

PART V REVOCATIONS

30. The following items contained within orders detailed below shall be revoked:
- Borough of Reading (Rivermead Zone D) (Special Parking Area) (Waiting Restrictions and Parking Places) Consolidation Order 2006**
- Schedule 44, item 149, Vastern Road, North Side
Schedule 99, item 191, Vastern Road, North Side
- Borough of Reading (Newtown Zone H) (Special Parking Area) (Waiting Restrictions and Parking Places) Consolidation Order 2005**
- Schedule 4, item 13, Lock Place, North Side
Schedule 99, item 49, Lock Place, North Side
- Borough of Reading (Various Roads) (Special Parking Area) (Waiting Restrictions and Parking Places) Order 2007**
- Schedule 4, item 37, Stratheden Place, West Side
- Borough of Reading (Civil Enforcement Area 11) (Waiting Restrictions and Parking Places) Order 2013**

Schedule 4, item 3, Albury Close, East Side

Borough of Reading (Civil Enforcement Area 10) (Waiting Restrictions and Parking Places) Order 2012

Schedule 4 (Hemdean Road, Zone B), Elliots Way, East side

Schedule 4 (Northern Zone), Henley Road, South side. From a point 10m west of its junction with Donegal Close to a point 10m east of that junction

Schedule 4, (Northern Zone), Donegal Close, Both sides

Schedule 4, (Coley Park, Zone S), Shaw Road, Both sides

Borough of Reading (Northern Zone) (Special Parking Area) (Waiting Restrictions and Parking Places) Consolidation Order 2006

Schedule 4, item 6, Henley Road, South side

Borough of Reading (Coley Park Zone S) (Special Parking Area) (Waiting Restrictions and Parking Places) Consolidation Order 2006

Schedule 4, item 5, Holybrook Road, north side

Schedule 4, item 15, Wensley Road, north side

Borough of Reading (Oxford Road West Zone K) (Special Parking Area) (Waiting Restrictions and Parking Places) Consolidation Order 2006

Schedule 4, item 20, Craig Avenue, South side

Borough of Reading (Newtown Zone H) (Special Parking Area) (Waiting Restrictions and Parking Places) Revision No.1 Order 2003

Schedule 4, item 14, Cholmeley Road, West side

Schedule 4, item 19, Cholmeley Road, East side

Borough of Reading (Redlands Zone P) (Special Parking Area) (Waiting Restrictions and Parking Places) Consolidation Order 2006

Schedule 4, item 34, Crescent Road, North side

Schedule 4, item 130, Upper Redlands Road, North side

Borough of Reading (Whiteknights Zone Q) (Special Parking Area) (Waiting Restrictions and Parking Places) Consolidation Order 2007

Schedule 4, item 15, Crescent Road, South side

Schedule 4, item 16, Crescent Road, North side

Schedule 4, item 18, Crescent Road, South side

Borough of Reading (No Stopping on School Entrance Markings) Consolidation Order 2011

Schedule 22, item 64, Prospect School, Honey End Lane, West side

Schedule 22, item 66, Prospect School, Honey End Lane, East side

Borough of Reading (Civil Enforcement Area) (Waiting Restrictions Review A) Order 2014

Schedule 4, item 69, Whitley Wood Lane, Both sides

Borough of Reading (Whitley Wood Zone W) (Special Parking Area) (Waiting Restrictions and Parking Places) Consolidation Order 2006

Schedule 4, item 52, Whitley Wood Lane, Both sides

Borough of Reading (Civil Enforcement Area) (Gillette Way) (Waiting Restrictions) Order 2013

Schedule 4, item 1, Gillette Way, East side

Schedule 4, item 2, Gillette Way, East side

Schedule 4, item 3, Gillette Way, East side

Schedule 4, item 4, Gillette Way, West side

Schedule 4, item 5, Gillette Way, West side

Schedule 23, item 1, Gillette Way, West side

Borough of Reading (Civil Enforcement Area 12) (Waiting Restrictions and Parking Places) Order 2014

Schedule 25, item 4, Northumberland Avenue, West side

THE COMMON SEAL of the READING)
BOROUGH COUNCIL was hereunto)
affixed this 16th day of June 2016)
in the presence of:-

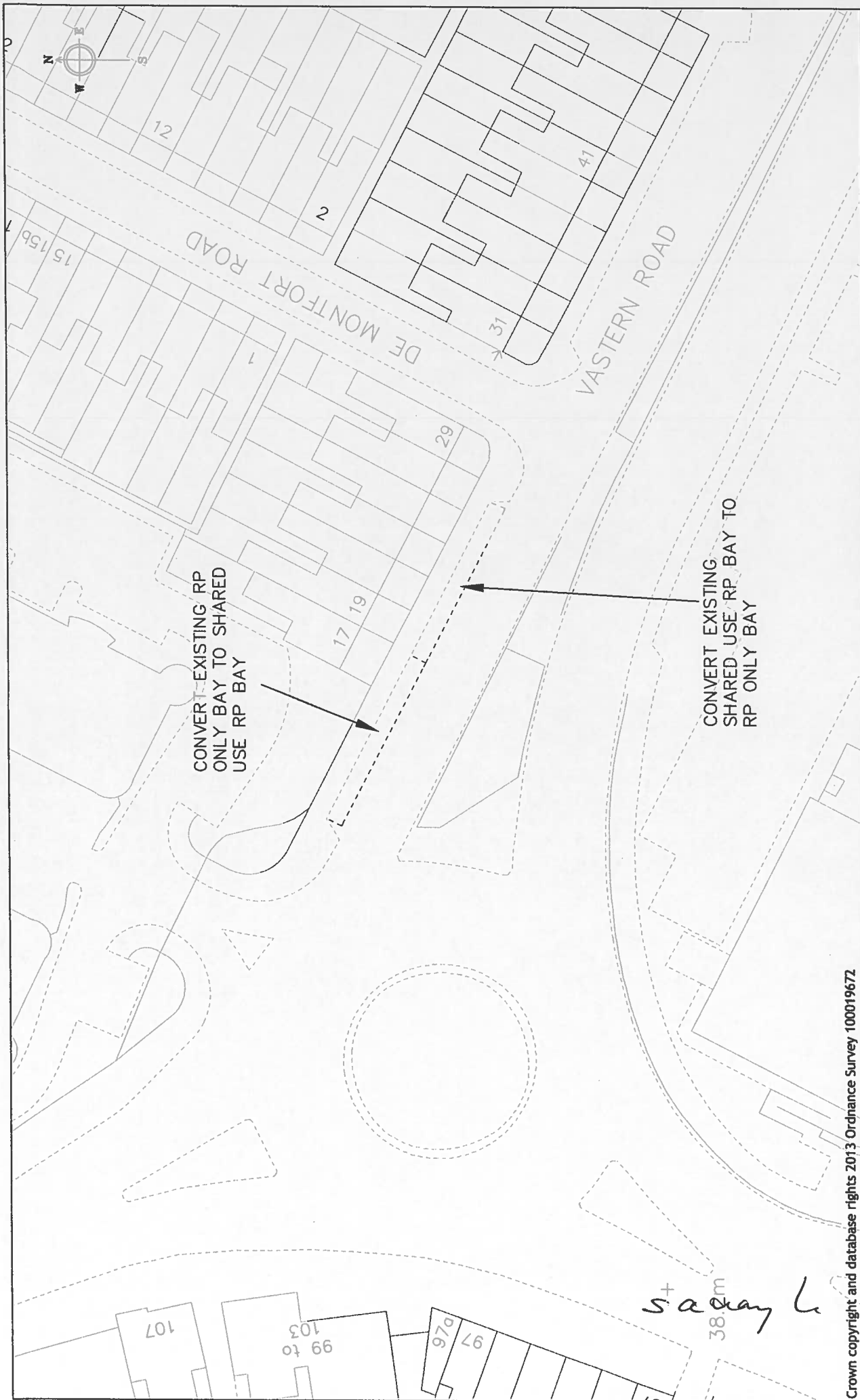
Minute	PLASC 14/11/16 MIN 60
Originator	CA
Seal No.	181/116
Checked	<i>[Signature]</i>

[Signature]
Authorised Signatory



LIST OF SCHEDULES

1. No Waiting at any time and No loading at any time
2. No Waiting Monday to Friday 8.15a.m. to 8.45 p.m. and 2.45p.m. to 3.15p.m.
4. No Waiting at Any Time
5. Waiting Limited to 2 Hours, Return Prohibited Within 2 Hours, Mon-Fri, 8.00 a.m. - 6.30 p.m.
8. Blue Badge Holders Only
13. No Waiting Monday to Friday 9.00 a.m. to 5.00 p.m.
25. Waiting Limited to 2 Hours, Return Prohibited Within 2 Hours Mon-Sat 8am-6.30pm
99. Permit Holder Only (At Any Time Mon-Sun Inclusive)
101. Shared Use - 10.00 a.m.-4.00 p.m., Permit Holders Or 2 Hours Limited Waiting, No Return within 2 Hours. At All Other Times Permit Holders Only.
102. Shared Use - 8.00 a.m. to 8.00 p.m. Permit Holders Or 2 Hours Limited Waiting, No Return within 2 Hours. At All Other Times Permit Holders Only.
103. Shared Use - Monday to Friday 9.00 a.m. to 5.30 p.m. Permit Holders Or 2 Hours Limited Waiting, No Return within 2 Hours. At All Other Times Permit Holders Only.
499. List of Residents



Crown copyright and database rights 2013 Ordnance Survey 100019672

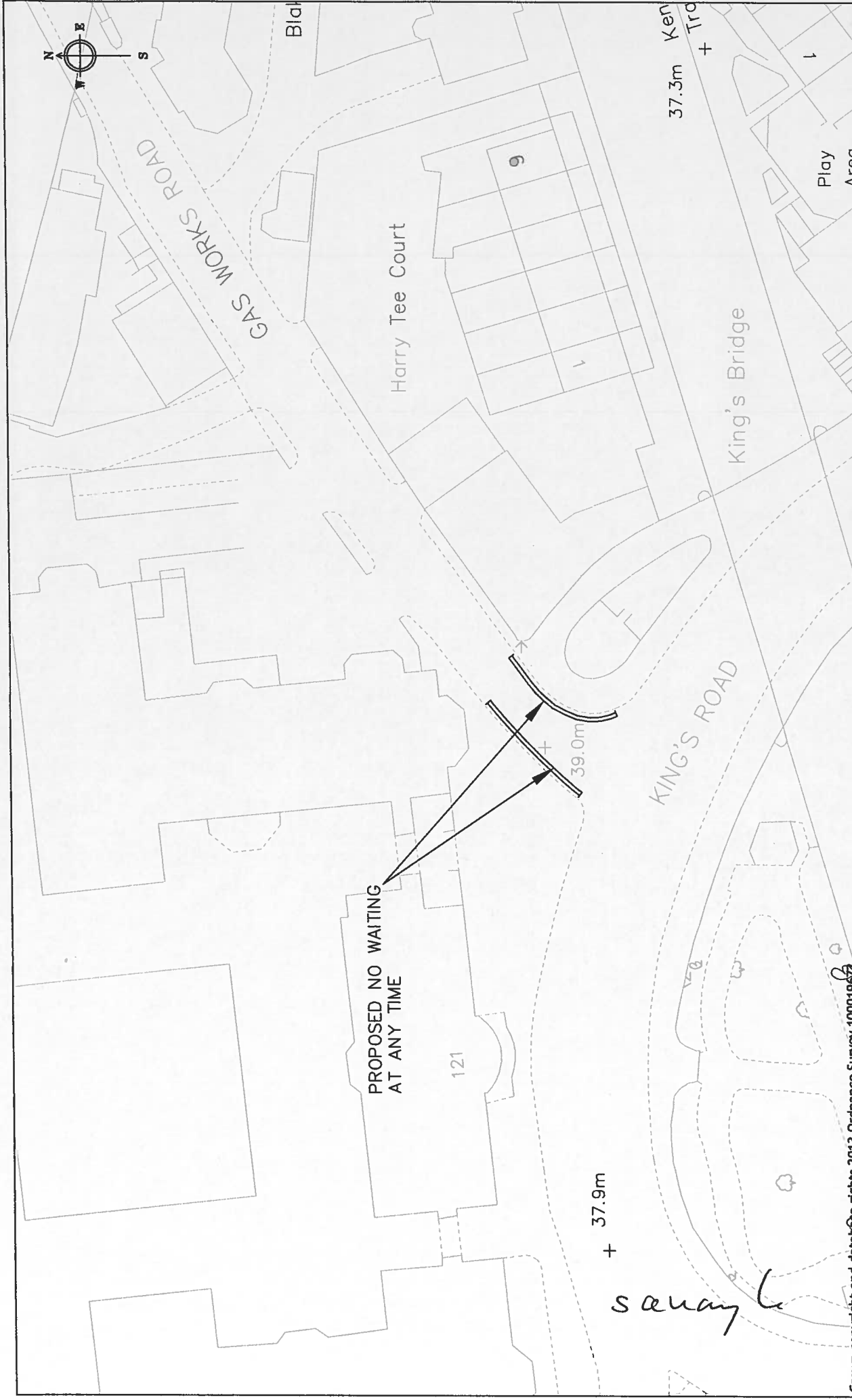


Reading
Borough Council
Working better with you

Department of Environment
and Neighbourhood Services
Civic Centre
Reading
RG1 7AE

Project	WAITING RESTRICTION REVIEW 2015B	Scale	N.T.S	Drawn	JC
	Drawing VASTERN ROAD	Date	OCT.15	Checked	JC
				Approved	SB
		Drawing No.	NM/WRR/2015B/AB1		

THE UNIVERSITY OF CHICAGO
LIBRARY



Crown copyright and database rights 2013 Ordnance Survey 100019672



Reading
Borough Council
Working better with you

Department of Environment
and Neighbourhood Services
Civic Centre
Reading
RG1 7AE

Project	WAITING RESTRICTION REVIEW 2015B	
	Drawing	GAS WORKS ROAD
Scale	N.T.S	Drawn JC
	Date	Checked JC
Drawing No.	OCT.15	Approved SB
	NM/WRR/2015B/AB2	

THE UNIVERSITY OF CHICAGO
LIBRARY

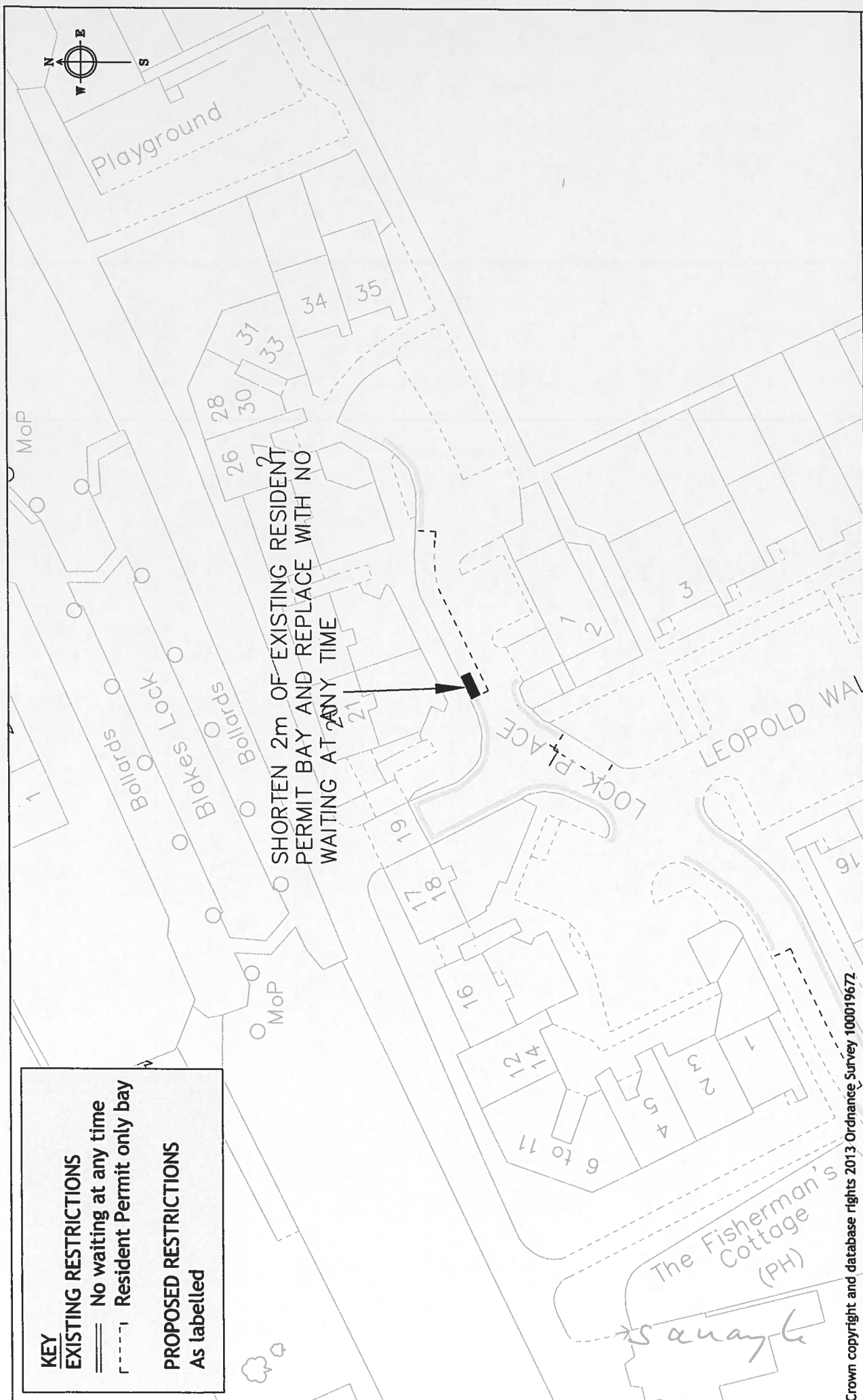
KEY

EXISTING RESTRICTIONS

- No waiting at any time
- - - Resident Permit only bay

PROPOSED RESTRICTIONS

As labelled



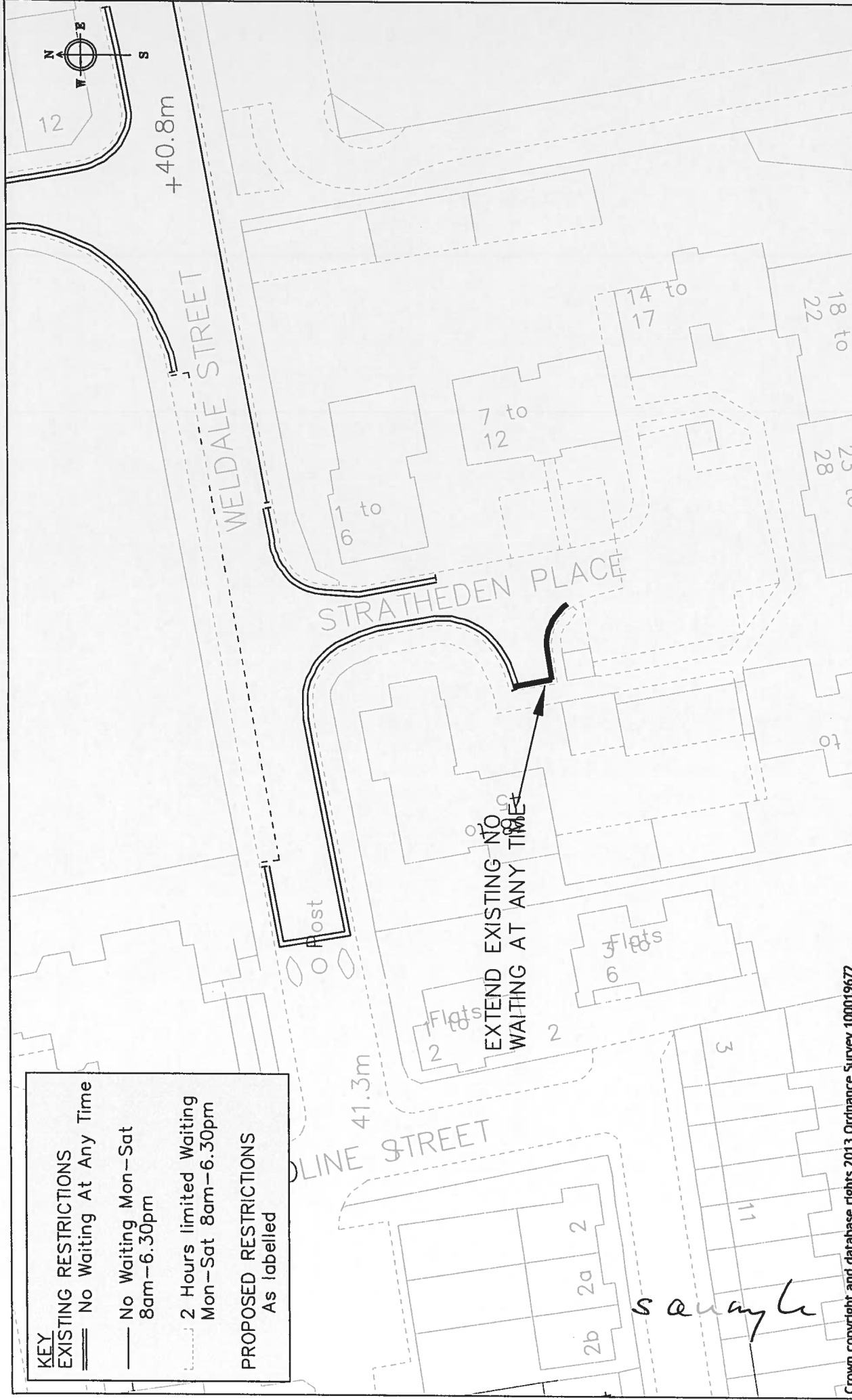
Crown copyright and database rights 2013 Ordnance Survey 100019672

Project	Scale	Drawn	JC
	N.T.S	Checked	JC
Project	Date	Approved	SB
	OCT.15	Drawing No. NM/WRR/2015B/AB3	
WAITING RESTRICTION REVIEW 2015B		LEOPOLD WALK	

Department of Environment and Neighbourhood Services
Civic Centre
Reading
RG1 7AE

Reading
Borough Council
Working better with you

1000
1000
1000



KEY
EXISTING RESTRICTIONS
 No Waiting At Any Time
 — No Waiting Mon-Sat 8am-6.30pm
 2 Hours limited Waiting Mon-Sat 8am-6.30pm
PROPOSED RESTRICTIONS
 As labelled

EXTEND EXISTING NO WAITING AT ANY TIME

sawayle

Crown copyright and database rights 2013 Ordnance Survey 100019672



Department of Environment and Neighbourhood Services
 Civic Centre
 Reading
 RG1 7AE

Project	Scale	Drawn	JC
	N.T.S	Checked	JC
Drawing	Date	Approved	SB
	OCT.15	Drawing No.	NM/WRR/2015B/AB4

WAITING RESTRICTION REVIEW 2015B
 STRATHEDEN PLACE

1850

1850



LOVEROCK ROAD

Depot

Warehouse

PROPOSED NO
WAITING AT ANY
TIME AROUND THE
TURNING AREA

ALBURY CLOSE

EI Sub Sta

KEY
PROPOSED RESTRICTIONS
As labelled

The material used in this plot has been reproduced from an original source with the permission of the Controller of Her Majesty's Stationery Office © Crown copyright. Unauthorised reproduction infringes Crown copyright and may lead to prosecution or other proceedings. **WOLKS**

© Crown Copyright. All rights reserved. Reading Borough Council. Account No. 100018972. 2007




Department of Environment
Culture and Sport
Civic Centre
Reading
RG1 7TD

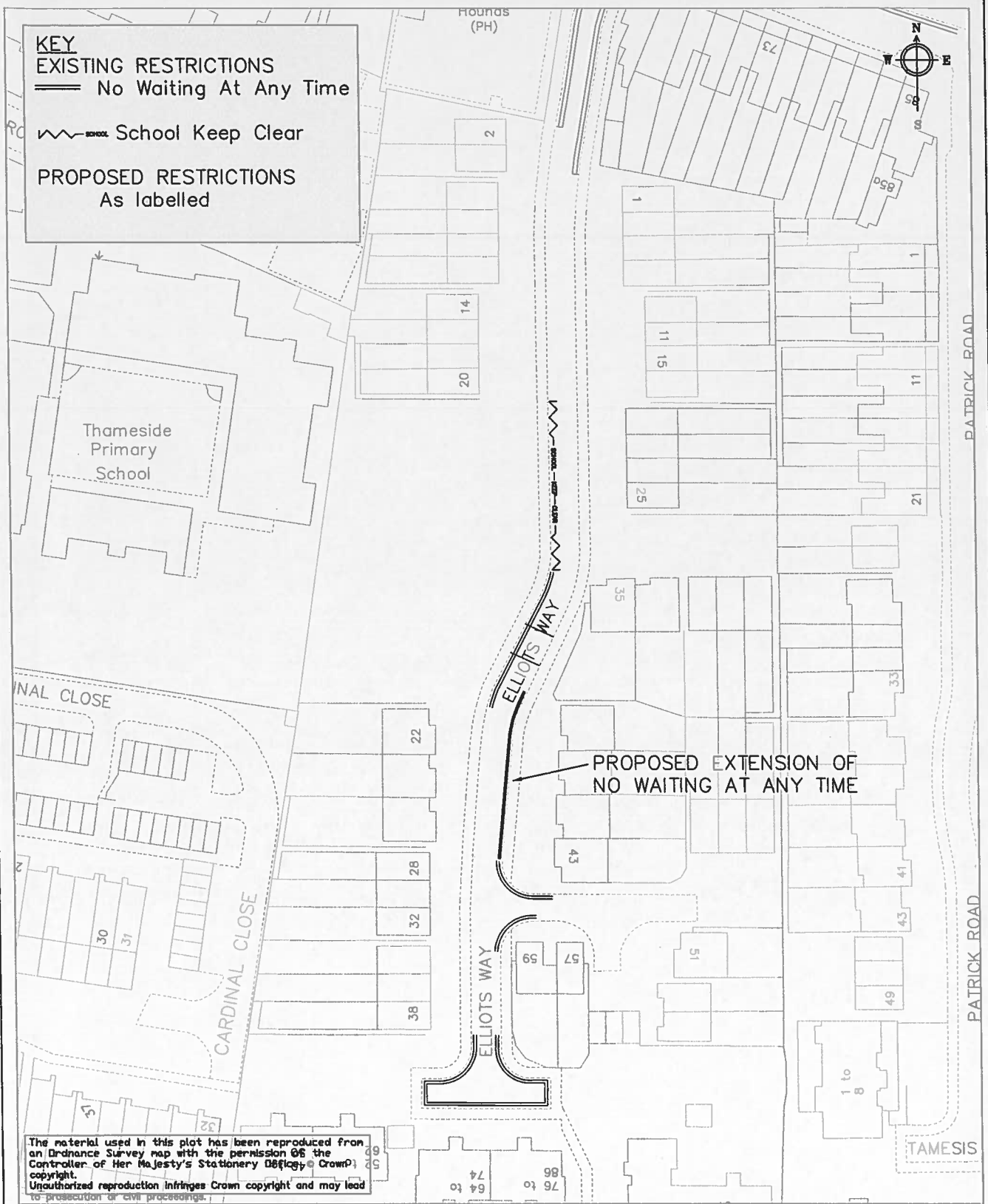
project
WAITING RESTRICTION REVIEW - 2015B

drawing
ALBURY CLOSE

CAD Drawing Location: S/NM/SPAT1/Cir/Consultation			
scale	drawn	JCH	checked
N.T.S	approved	SB	SB
drawing no.	date	NOV 2015	
NM/WRR/2015B/BA1			



KEY
EXISTING RESTRICTIONS
 ——— No Waiting At Any Time
 ~~~~~ School Keep Clear  
**PROPOSED RESTRICTIONS**  
 As labelled




The material used in this plot has been reproduced from an Ordnance Survey map with the permission of the Controller of Her Majesty's Stationery Office. Crown copyright. Unauthorized reproduction infringes Crown copyright and may lead to prosecution or civil proceedings.

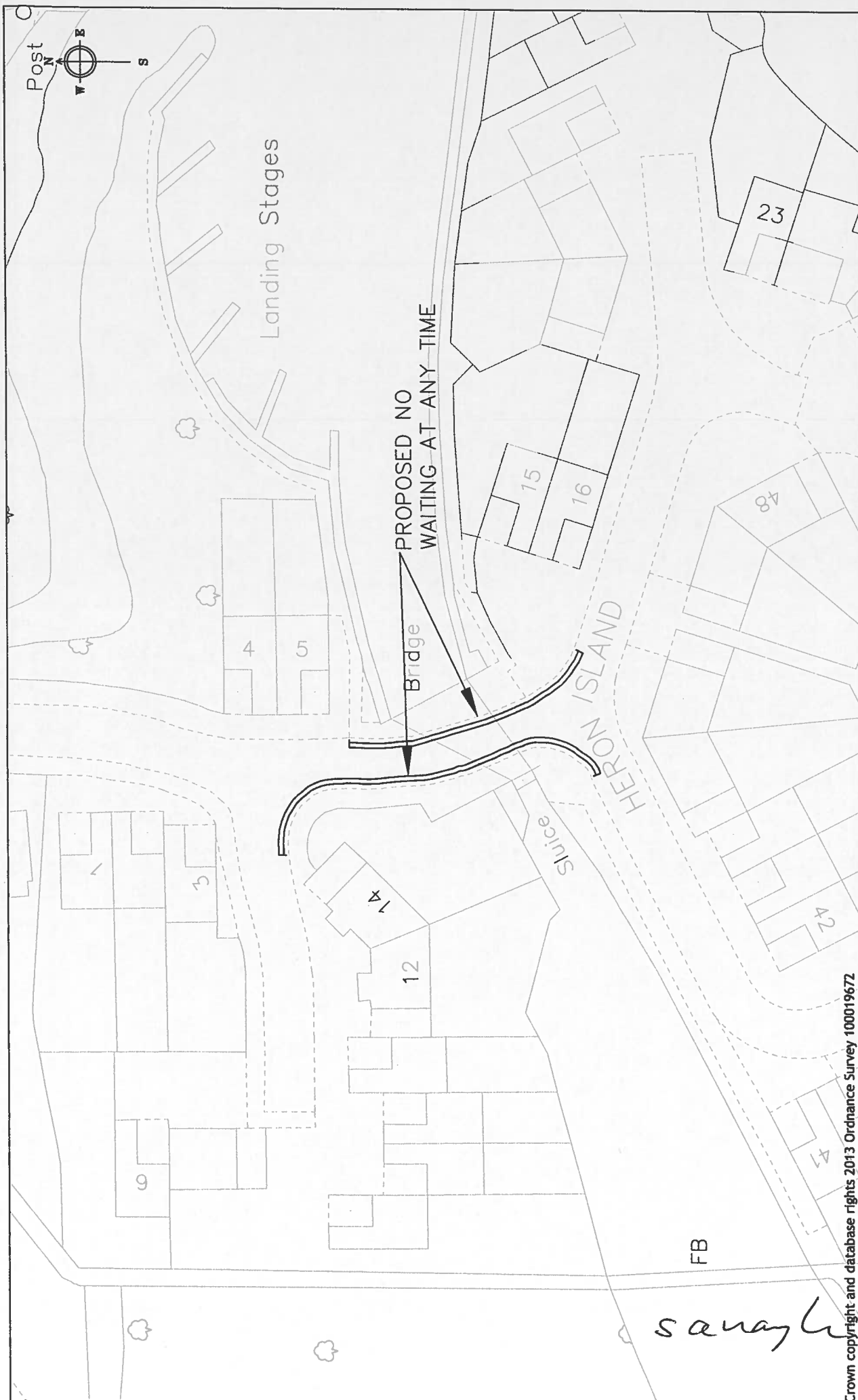
© Crown Copyright. All rights reserved. Reading Borough Council, Account No. 100019672. 2007



Department of Environment  
 Civic Centre  
 Reading  
 RG1 7TD

|                              |         |                                  |        |
|------------------------------|---------|----------------------------------|--------|
| <b>CAD DRAWING LOCATION:</b> |         |                                  |        |
| project                      |         | WAITING RESTRICTION REVIEW 2015B |        |
| drawing                      |         | ELLIOT'S WAY <i>sanayle</i>      |        |
| drawn                        | checked | approved                         | date   |
| JC                           | SB      |                                  | NOV 15 |
| scale                        |         | drawing no.                      |        |
| N.T.S                        |         | NM/WRR/2015B/CA1                 |        |





Crown copyright and database rights 2013 Ordnance Survey 100019672



**Reading**  
Borough Council  
Working better with you

Department of Environment  
and Neighbourhood Services  
Civic Centre  
Reading  
RG1 7AE

Project

WAITING RESTRICTION  
REVIEW 2015B

Drawing

HERON ISLAND

Scale

N.T.S

Date

NOV.15

Drawn

JC

Checked


JC

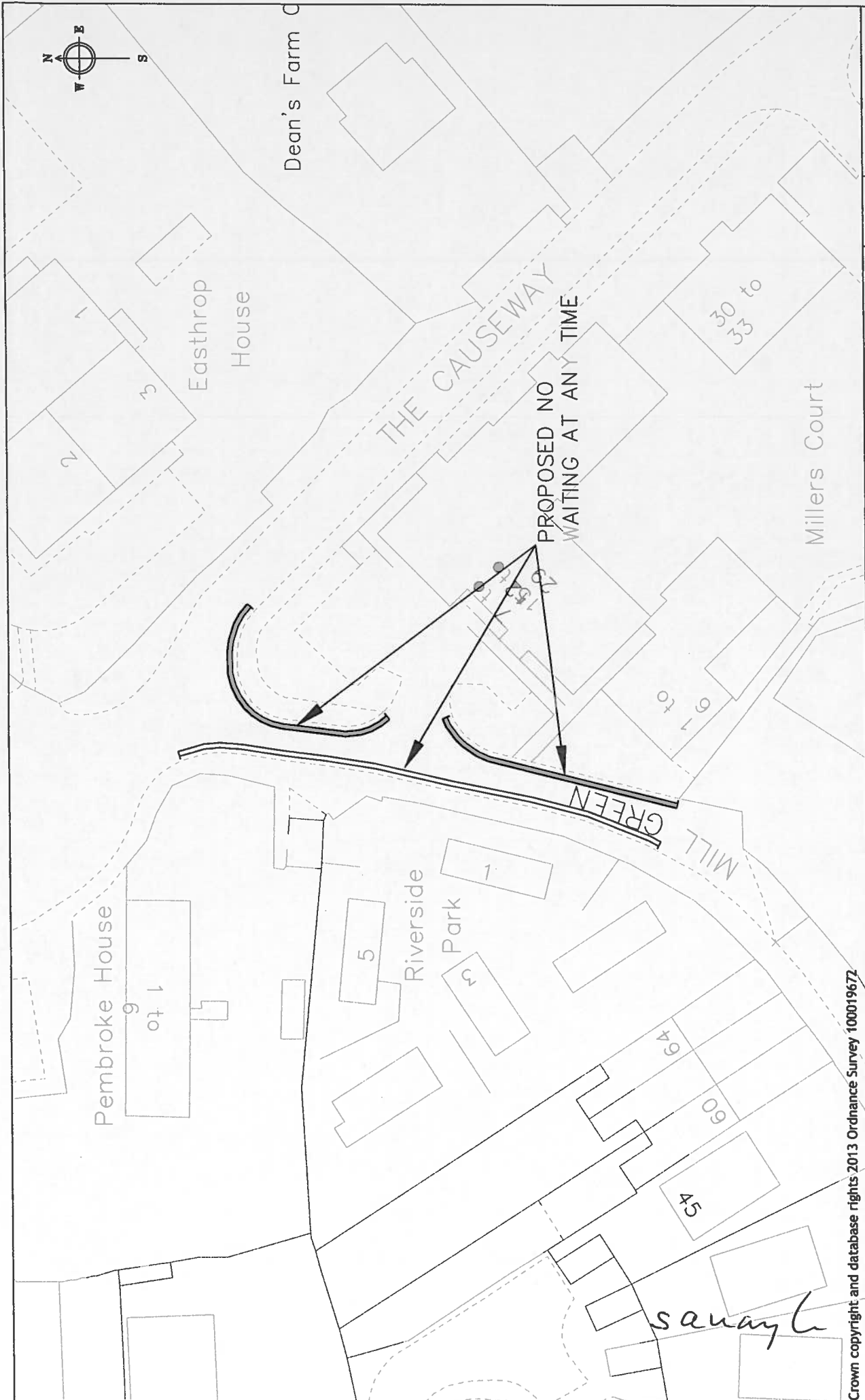
Approved

SB

Drawing No.

NM/WRR/2015B/CA3





Crown copyright and database rights 2013 Ordnance Survey 100019672



**Reading**  
Borough Council  
Working better with you

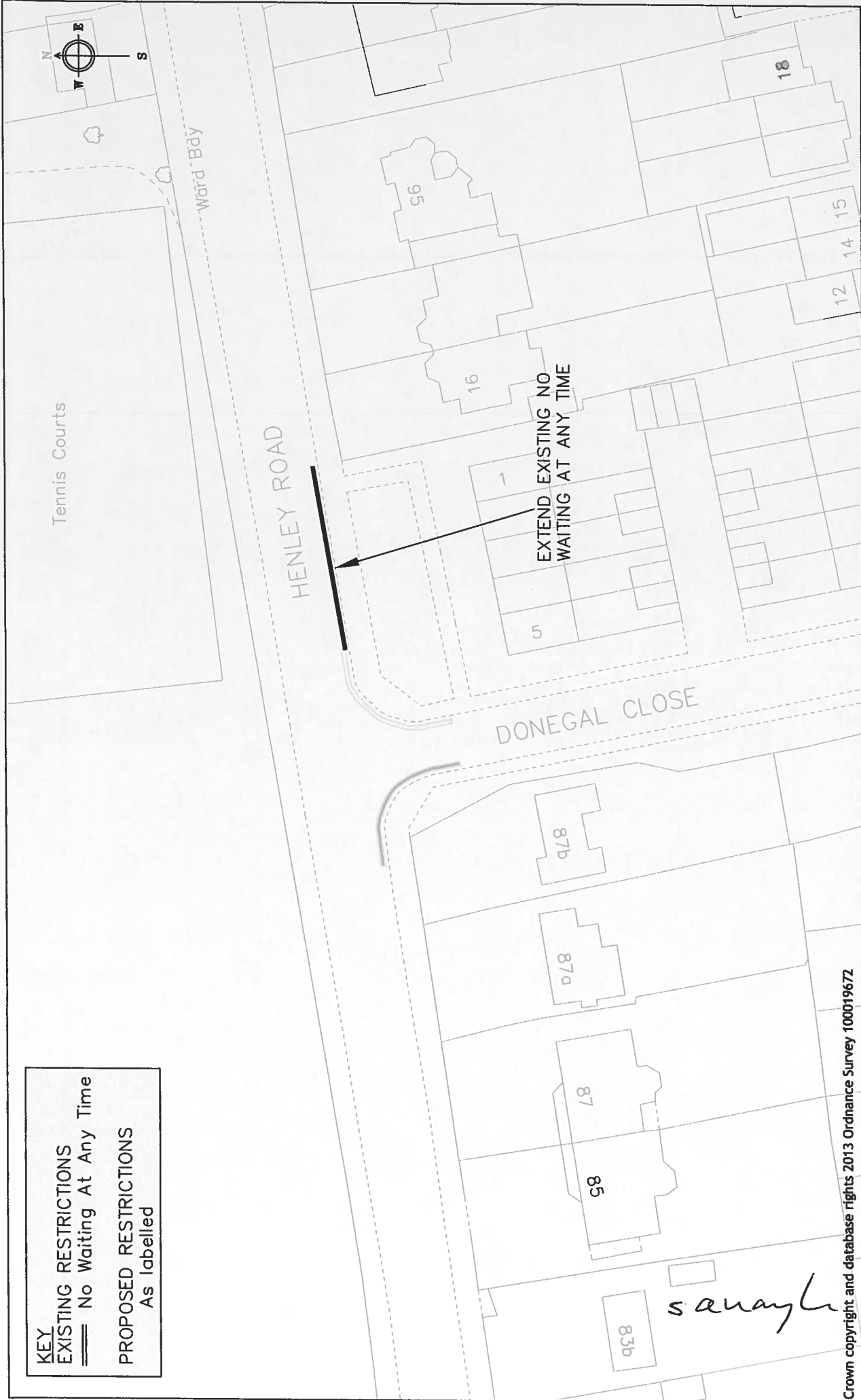
Department of Environment  
and Neighbourhood Services  
Civic Centre  
Reading  
RG1 7AE

|         |                                  |        |                                 |    |
|---------|----------------------------------|--------|---------------------------------|----|
| Project | Scale                            | N.T.S  | Drawn                           | JC |
|         | Date                             | NOV.15 | Checked                         | JC |
| Drawing | WAITING RESTRICTION REVIEW 2015B |        | Approved                        | SB |
|         | MILL GREEN                       |        | Drawing No.<br>NM/WRR/2015B/CA4 |    |

THE UNIVERSITY OF CHICAGO  
LIBRARY



**KEY**  
**EXISTING RESTRICTIONS**  
 No Waiting At Any Time  
**PROPOSED RESTRICTIONS**  
 As labelled




Crown copyright and database rights 2013 Ordnance Survey 100019672



**Reading**  
 Borough Council  
 Working better with you

Department of Environment  
 and Neighbourhood Services  
 Civic Centre  
 Reading  
 RG1 7AE

|                                  |        |                  |    |
|----------------------------------|--------|------------------|----|
| Project                          | Scale  | Drawn            | JC |
|                                  | N.T.S  | Checked          | JC |
| Drawing                          | Date   | Approved         | SB |
|                                  | NOV.15 | Drawing No.      |    |
| WAITING RESTRICTION REVIEW 2015B |        | NM/WRR/2015B/CA6 |    |
| HENLEY ROAD                      |        |                  |    |





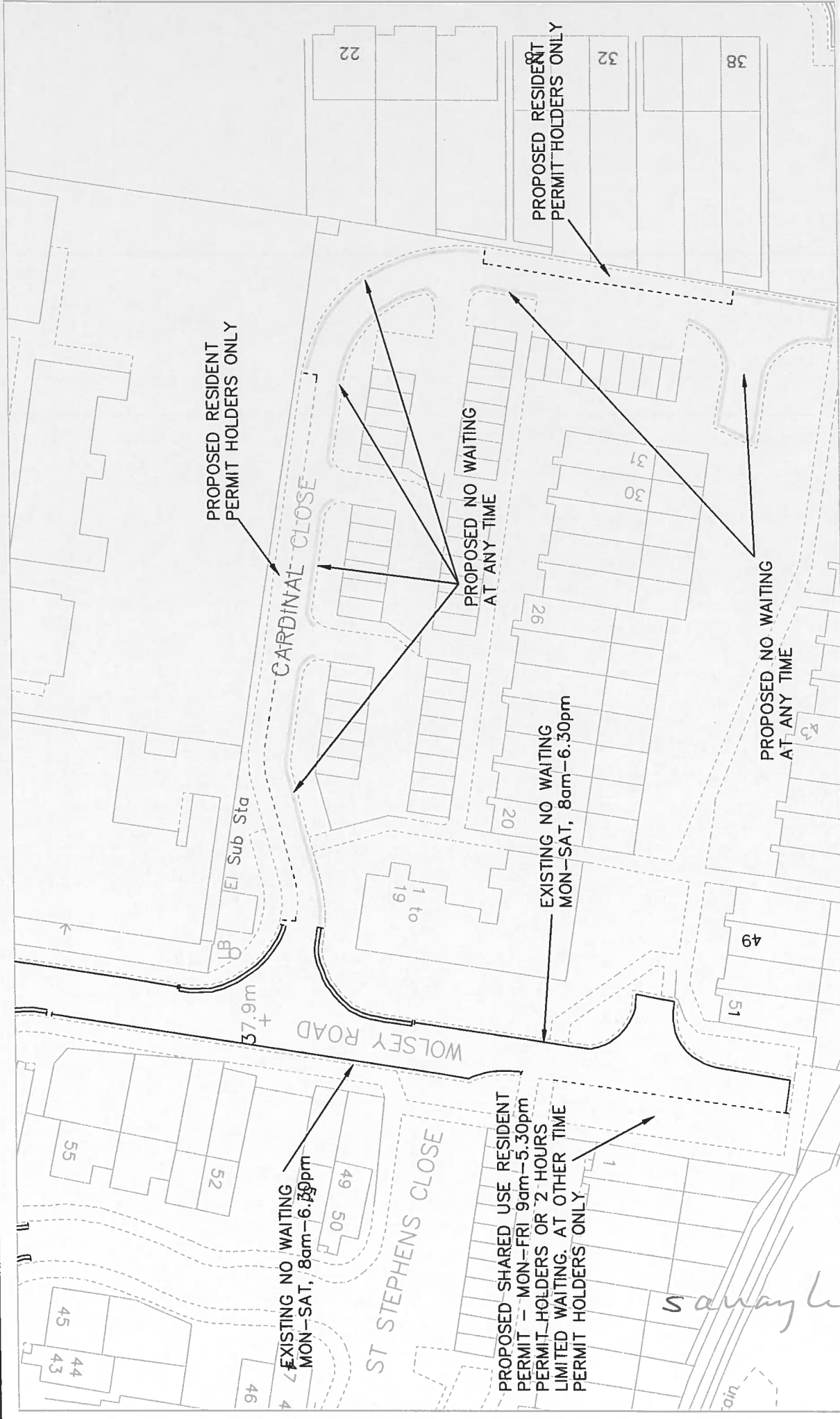
Crown copyright and database rights 2013 Ordnance Survey 100019672

|               |                                  |                  |             |    |
|---------------|----------------------------------|------------------|-------------|----|
| Project       | Scale                            | N.T.S            | Drawn       | JC |
|               | Date                             | OCT.15           | Checked     | JC |
| Drawing       | Project                          |                  | Approved    | SB |
|               | WAITING RESTRICTION REVIEW 2015B |                  | Drawing No. |    |
| CHAMPION ROAD |                                  | NM/WRR/2015B/AB7 |             |    |

Department of Environment and Neighbourhood Services  
 Civic Centre  
 Reading  
 RG1 7AE

**Reading**  
 Borough Council  
 Working better with you

Handwritten text, possibly a name or title, located in the bottom left corner of the page.



|                       |                                  |               |     |         |          |
|-----------------------|----------------------------------|---------------|-----|---------|----------|
| CAD Drawing Location: |                                  | drawn         | JCH | checked | SB       |
| scale                 | N.T.S                            | approved      | SB  | date    | NOV 2015 |
| project               | WAITING RESTRICTION REVIEW 2015B |               |     |         |          |
| drawing               | CARDINAL CLOSE AREA              |               |     |         |          |
| drawing no.           |                                  | WRR/2015B/CAB |     |         |          |

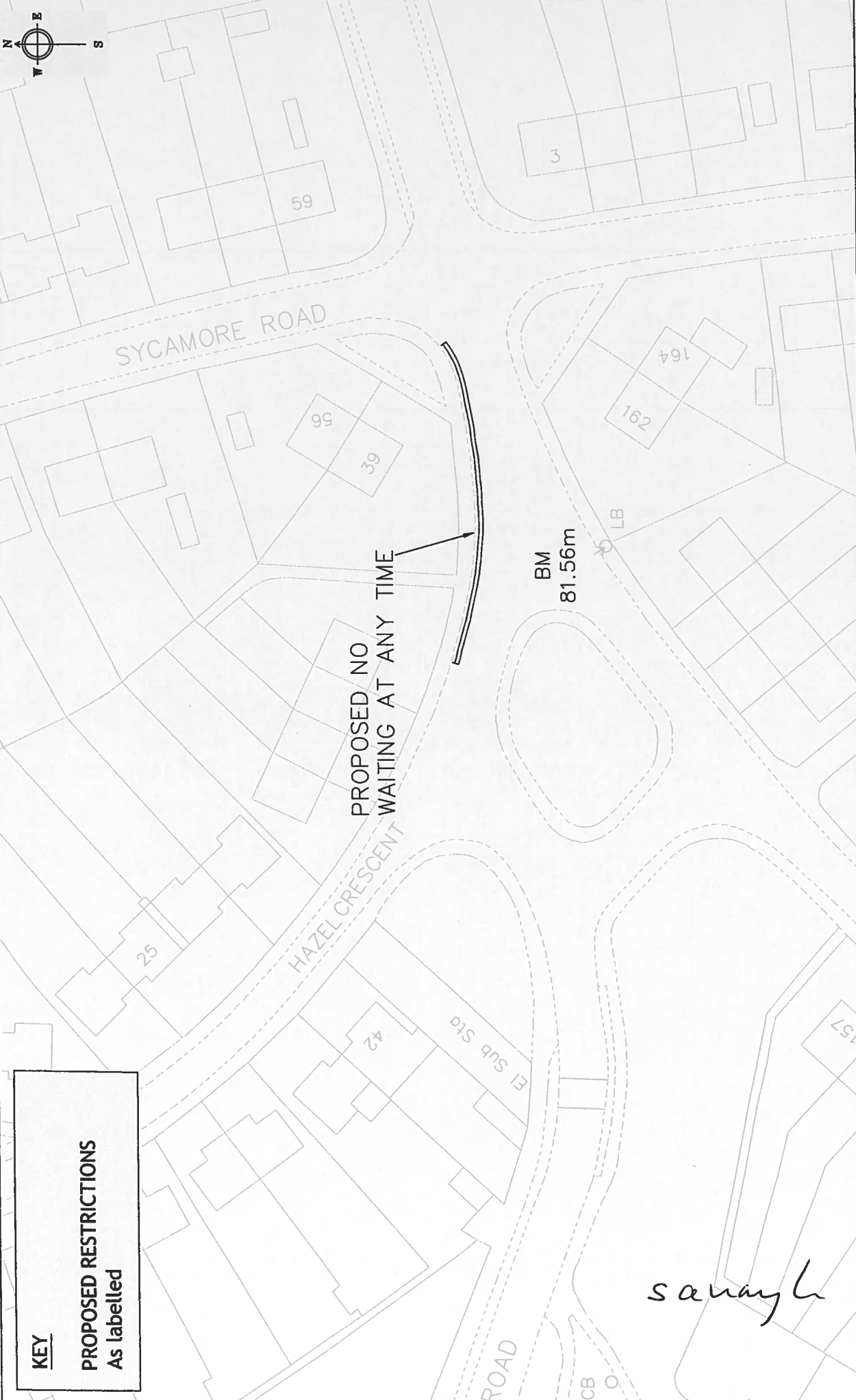
Crown copyright and database rights 2013 Ordnance Survey 100019672

Department of Environment  
Culture and Sport  
Civic Centre  
Reading  
RG1 7TD

**Reading**  
Borough Council

Working better with you

THE UNIVERSITY OF  
MICHIGAN LIBRARY  
ANN ARBOR, MICHIGAN



**KEY**  
**PROPOSED RESTRICTIONS**  
 As labelled

PROPOSED NO  
 WAITING AT ANY TIME

BM  
 81.56m


*sanayh*

|                                                                                                |                                         |                       |
|------------------------------------------------------------------------------------------------|-----------------------------------------|-----------------------|
| <b>Project</b><br>Waiting Restrictions Review<br>2015B<br><br><b>Drawing</b><br>Hazel Crescent | <b>Scale</b><br>NTS<br>Date<br>NOV 2015 | <b>Drawn</b><br>GW    |
|                                                                                                | <b>Checked</b><br>CB                    | <b>Approved</b><br>SB |
| <b>Drawing No.</b><br>WRR/2015B/CH1                                                            |                                         |                       |

Department of Environment  
 and Neighbourhood Services  
 Civic Centre  
 Reading  
 RG1 7AE



**Reading**  
 Borough Council  
 Working better with you







**KEY**  
**PROPOSED RESTRICTIONS**  
 As labelled

*same*

Crown copyright and database rights 2013 Ordnance Survey 100019672

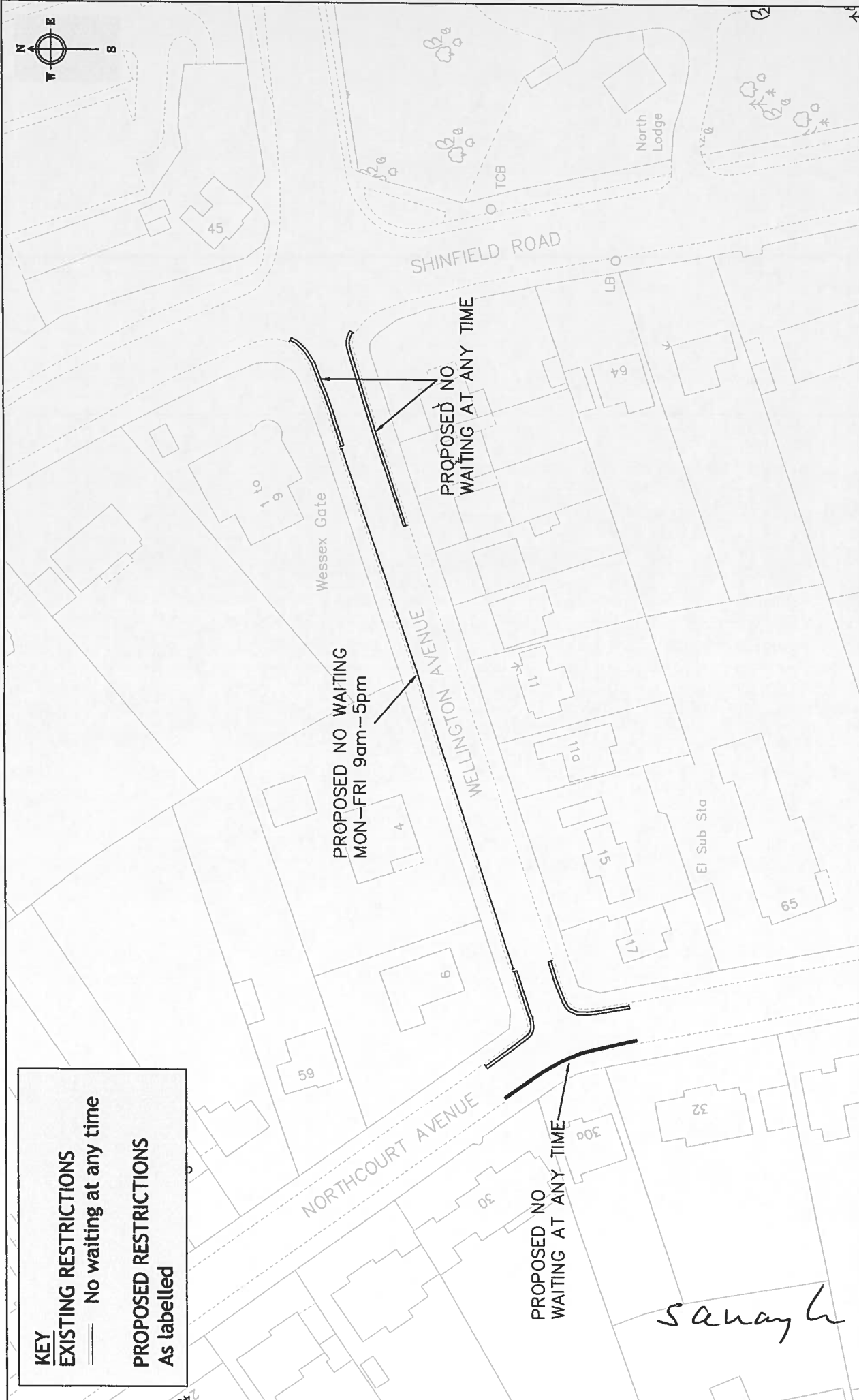
Department of Environment  
 and Neighbourhood Services  
 Civic Centre  
 Reading  
 RG1 7AE




|         |                                  |        |                              |    |
|---------|----------------------------------|--------|------------------------------|----|
| Project | Scale                            | N.T.S  | Drawn                        | JC |
|         | Date                             | NOV.15 | Checked                      | CB |
| Drawing | WAITING RESTRICTION REVIEW 2015B |        | Approved                     | SB |
|         | HILLBROW                         |        | Drawing No.<br>WRR/2015B/CH3 |    |

1954-55

**KEY**  
**EXISTING RESTRICTIONS**  
 — No waiting at any time  
**PROPOSED RESTRICTIONS**  
 As labelled

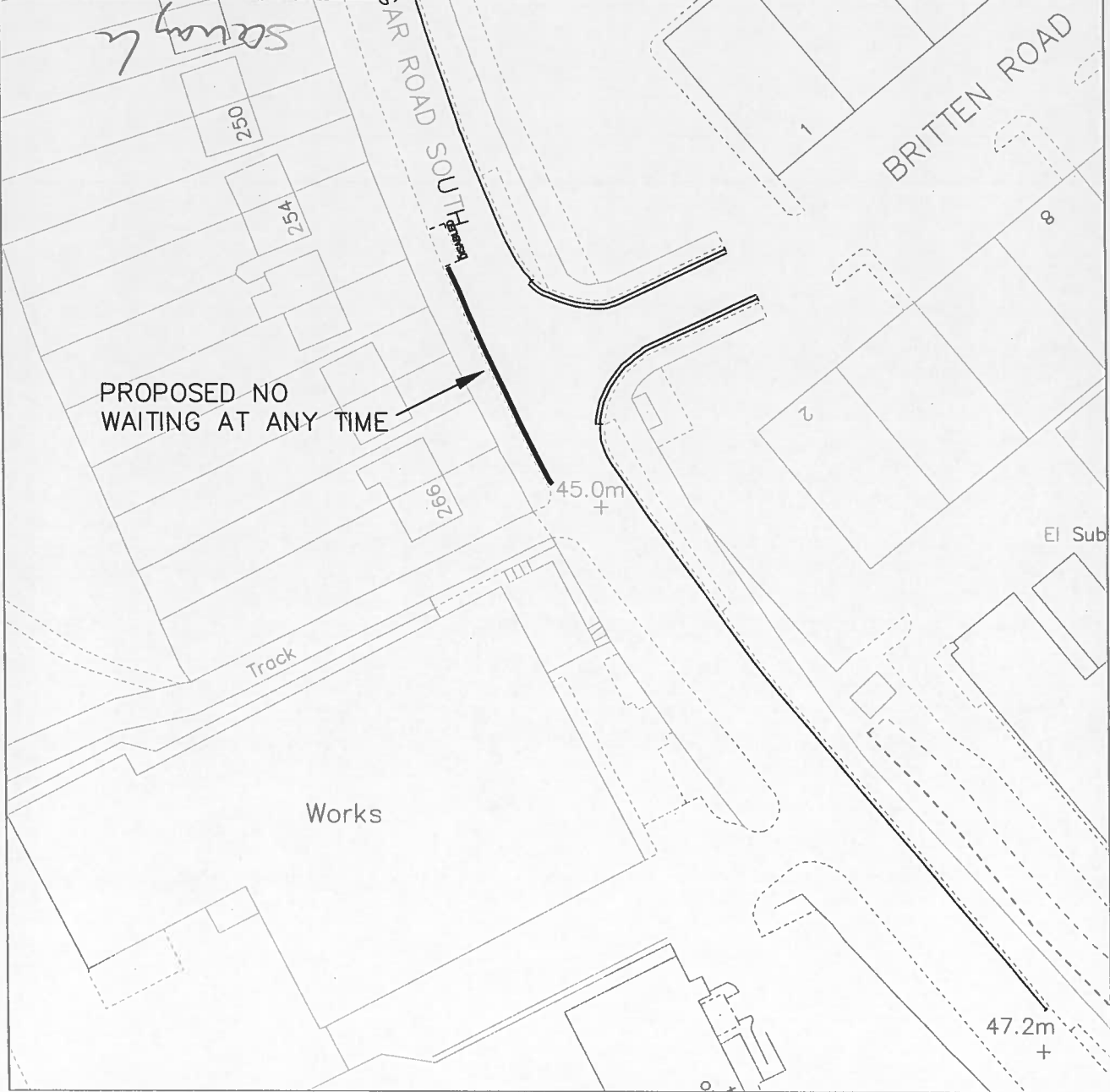


|                                                                                                                                                    |      |                                   |    |
|----------------------------------------------------------------------------------------------------------------------------------------------------|------|-----------------------------------|----|
| Scale                                                                                                                                              | NTS  | Drawn                             | GW |
|                                                                                                                                                    | Date | Checked                           | CB |
| Date                                                                                                                                               |      | Approved                          | SB |
| Date                                                                                                                                               |      | APR 2015                          |    |
| Drawing No.                                                                                                                                        |      | WRR/2015B/CH4                     |    |
| Project                                                                                                                                            |      | Waiting Restrictions Review 2015B |    |
| Drawing                                                                                                                                            |      | Wellington Avenue                 |    |
| Department of Environment and Neighbourhood Services<br>Civic Centre<br>Reading<br>RG1 7AE                                                         |      |                                   |    |
|  <b>Reading</b><br>Borough Council<br>Working better with you |      |                                   |    |

STANDARD  
SHEET

1000 - 1000  
1000 - 1000

**KEY**  
**EXISTING RESTRICTIONS**  
 = No Waiting At Any Time  
 — No Waiting Mon-Sat  
 8am - 6.30pm  
**PROPOSED RESTRICTIONS**  
 — As labelled



© Crown Copyright. All rights reserved. Reading Borough Council. Account No. 100019672. 2007

**CAD DRAWING LOCATION:**

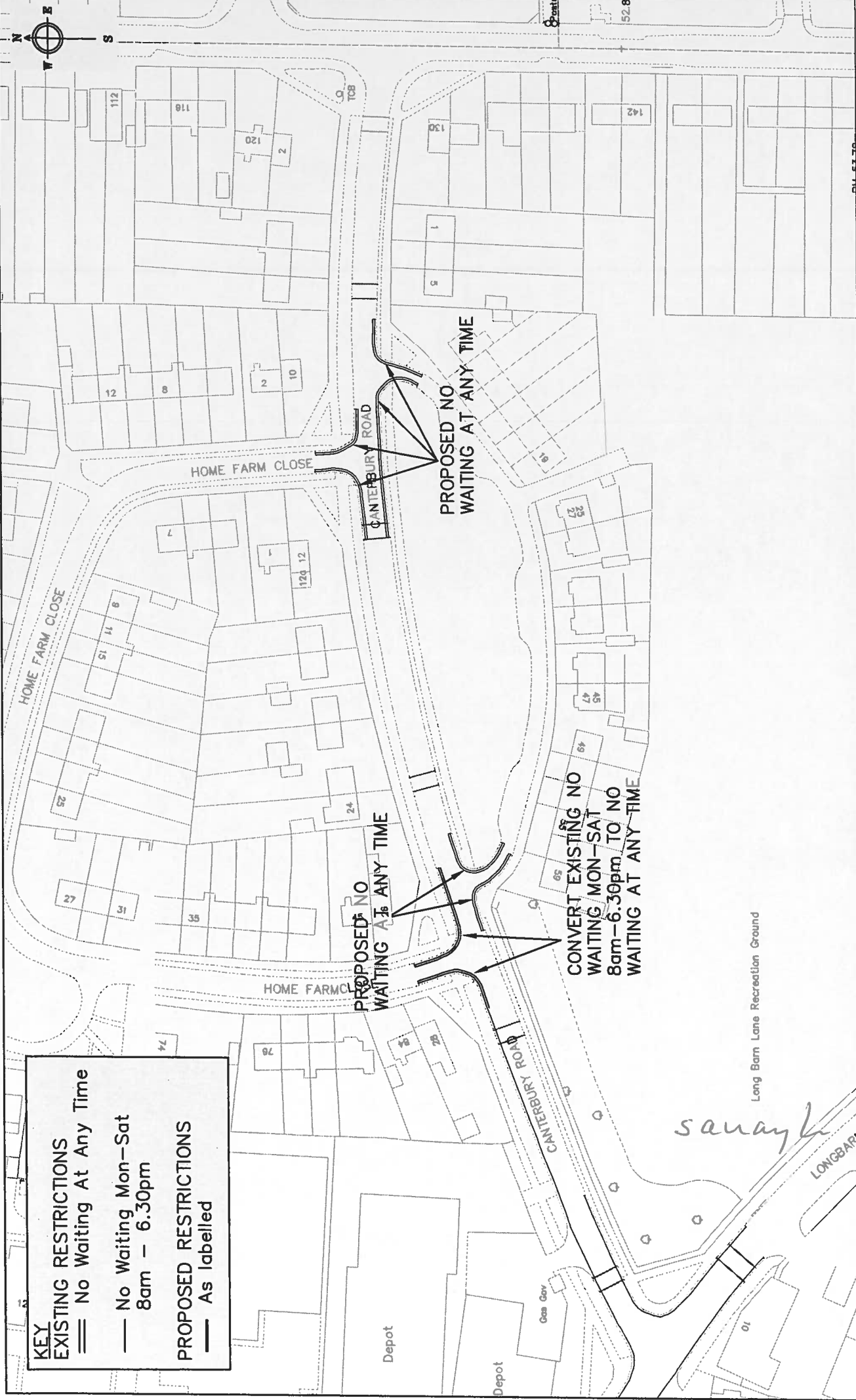
|                                  |         |                 |          |
|----------------------------------|---------|-----------------|----------|
| project                          |         |                 |          |
| WAITING RESTRICTION REVIEW 2015B |         |                 |          |
| drawing                          |         |                 |          |
| ELGAR ROAD SOUTH                 |         |                 |          |
| drawn                            | checked | approved        | date     |
| JCH                              |         |                 | NOV 2015 |
| scale                            |         | drawing no.     |          |
| N.T.S                            |         | NM/WRR2015B/KA1 |          |



**Reading**  
 BOROUGH COUNCIL  
 Department of Environment  
 Civic Centre  
 Reading  
 RG1 7TD

THE UNIVERSITY OF CHICAGO  
LIBRARY  
540 EAST 57TH STREET  
CHICAGO, ILL. 60637  
TEL: 773-936-3000  
WWW.CHICAGO.EDU

UNIVERSITY OF CHICAGO  
LIBRARY  
540 EAST 57TH STREET  
CHICAGO, ILL. 60637  
TEL: 773-936-3000  
WWW.CHICAGO.EDU



|                             |                 |             |                 |
|-----------------------------|-----------------|-------------|-----------------|
| Project                     | Scale           | Drawn       | JC              |
|                             | NTS             | Checked     | CB              |
| Waiting Restrictions Review | Date            | Approved    | SB              |
|                             | MAR 2016        | Drawing No. | WRR/2015B/KA2_A |
| Drawing                     | Canterbury Road |             |                 |

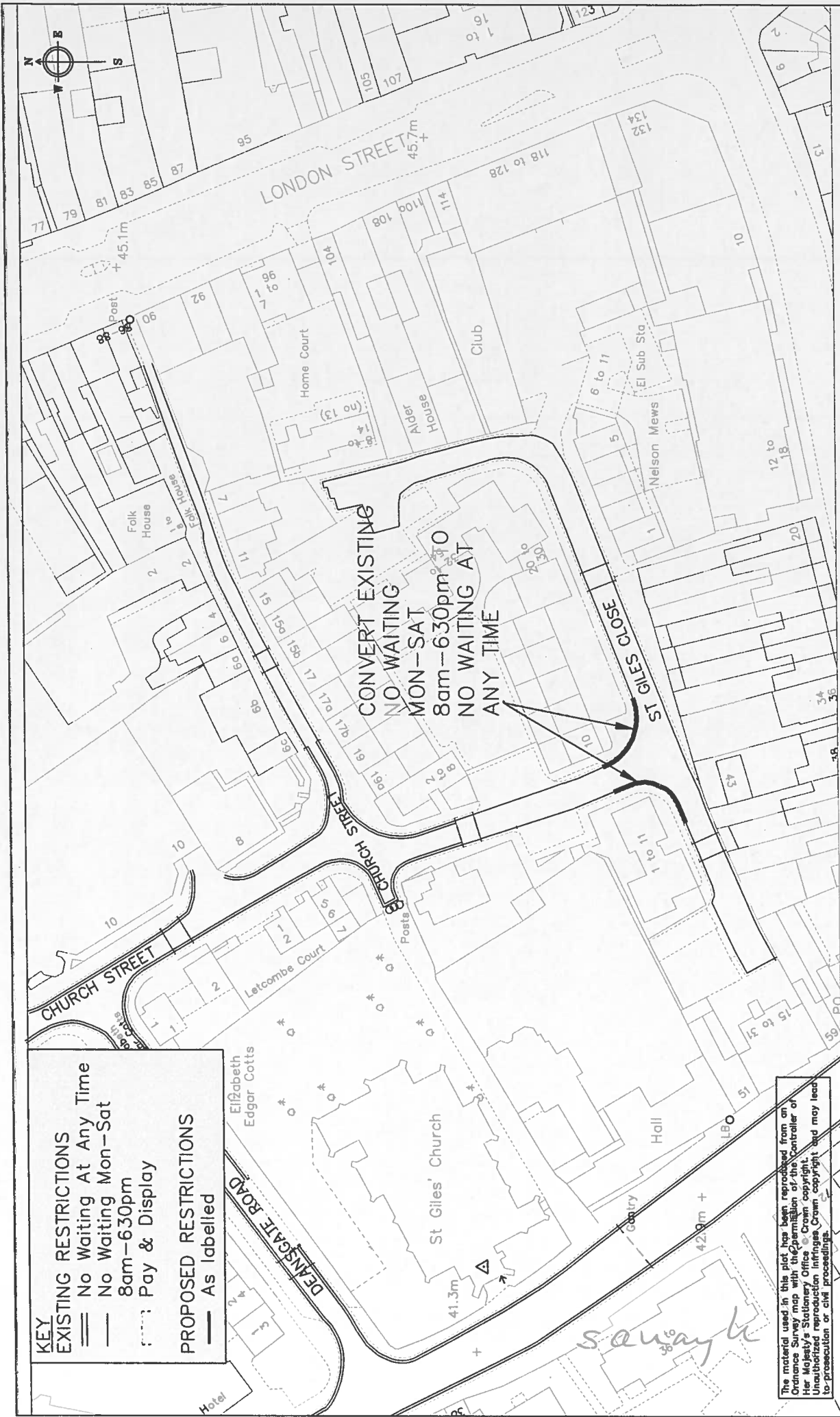
Department of Environment and Neighbourhood Services  
 Civic Centre  
 Reading  
 RG1 7AE

**Reading**  
 Borough Council  
 Working better with you

*sanayk*

1910





**KEY**

**EXISTING RESTRICTIONS**

- No Waiting At Any Time
- No Waiting Mon-Sat 8am-6.30pm
- ⋯ Pay & Display

**PROPOSED RESTRICTIONS**

- As labelled

The material used in this plot has been reproduced from an Ordnance Survey map with the permission of the Controller of Her Majesty's Stationery Office. © Crown copyright. Unauthorized reproduction infringes Crown copyright and may lead to prosecution or civil proceedings.


Crown copyright and database rights 2013 Ordnance Survey 100019672

Department of Environment  
and Neighbourhood Services  
Civic Centre  
Reading  
RG1 7AE



**Reading**  
Borough Council  
Working better with you

|         |                                  |        |                              |    |
|---------|----------------------------------|--------|------------------------------|----|
| Project | Scale                            | N.T.S. | Drawn                        | JC |
|         | Date                             | OCT.15 | Checked                      | JC |
| Drawing | WAITING RESTRICTION REVIEW 2015B |        | Approved                     | SB |
|         | ST GILES CLOSE                   |        | Drawing No. NM/WRR/2015B/KA5 |    |





Recreation Ground

Recreation Ground

CONVERT EXISTING 30MINS LIMITED WAITING MON-SAT 8am-6.30pm TO 2HOURS LIMITED WAITING, RETURN PROHIBITED WITHIN 2HRS MON-SAT 8am-6.30pm

CONVERT APPROX. 10m OF EXISTING 30MINS LIMITED WAITING BAY TO NO WAITING AT ANY TIME

ARMOUR ROAD

Word Body CR

+93.1m

+92.7m

93.7m

Works

PH PH

PCs

Apleshaw Court

7 to 8

1 to 5

1

1

1

1

Mews

KEY

PROPOSED RESTRICTIONS  
As labelled

Crown copyright and database rights 2013, Ordnance Survey 100019672



**Reading**  
Borough Council

Working better with you

Department of Environment  
and Neighbourhood Services  
Civic Centre  
Reading  
RG1 7AE

Project

WAITING RESTRICTION  
REVIEW 2015B

Drawing  
ARMOUR ROAD

Scale

N.T.S

Date

NOV.15

Drawn

JC

Checked

CB


Approved

SB

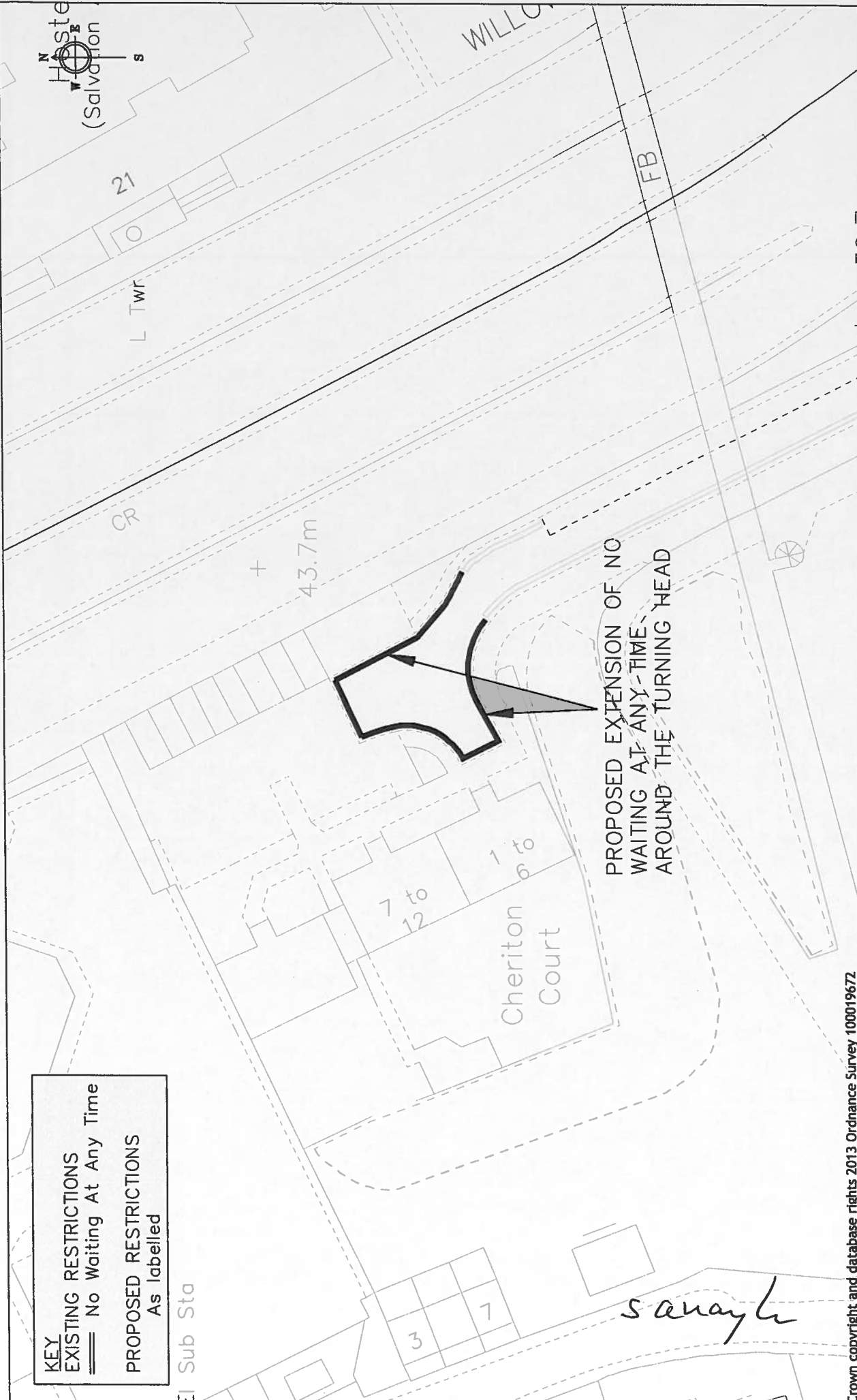
Drawing No.

WRR/2015B/KE4\_T1

*sanaykh*



**KEY**  
**EXISTING RESTRICTIONS**  
 No Waiting At Any Time  
**PROPOSED RESTRICTIONS**  
 As labelled



Crown copyright and database rights 2013 Ordnance Survey 100019672



**Reading**  
 Borough Council  
 Working better with you

Department of Environment  
 and Neighbourhood Services  
 Civic Centre  
 Reading  
 RG1 7AE

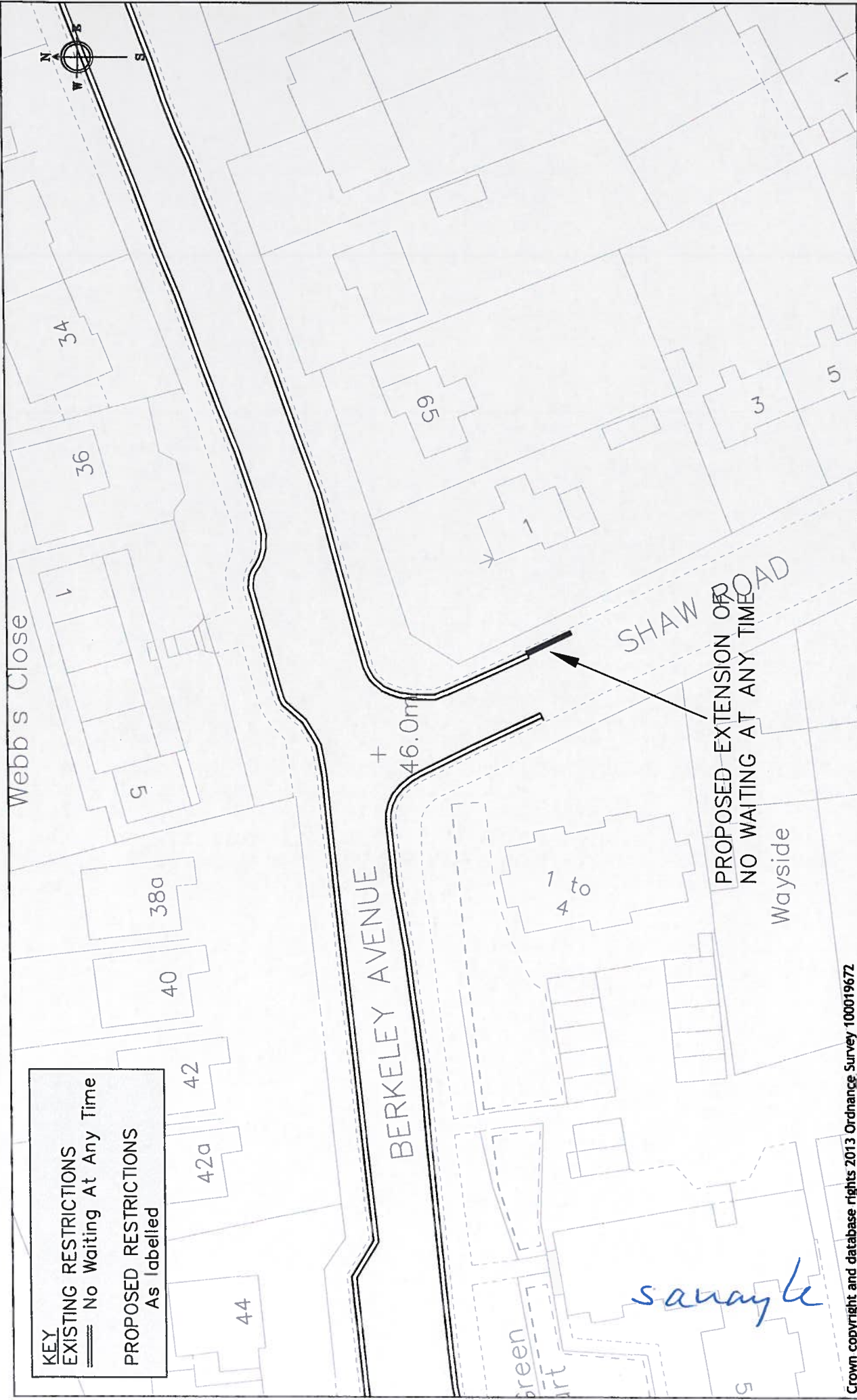
|             |        |                  |         |
|-------------|--------|------------------|---------|
| Project     | Scale  | Drawn            | Checked |
|             | N.T.S  | JC               | JC      |
| Drawing     | Date   | Approved         |         |
|             | OCT.15 | SB               |         |
| Drawing No. |        | NM/WRR/2015B/M11 |         |

WAITING RESTRICTION  
 REVIEW 2015B  
 Cheriton Court,  
 WOLSELEY STREET

THE UNIVERSITY OF CHICAGO  
LIBRARY

1952

1952  
1952



**KEY**  
 EXISTING RESTRICTIONS  
 No Waiting At Any Time  
 PROPOSED RESTRICTIONS  
 As labelled

PROPOSED EXTENSION OF  
 SHAW ROAD  
 NO WAITING AT ANY TIME  
 Wayside

Webb's Close

BERKELEY AVENUE


+ 46.0m

Crown copyright and database rights 2013 Ordnance Survey 100019672

**Reading**  
 Borough Council  
 Working better with you

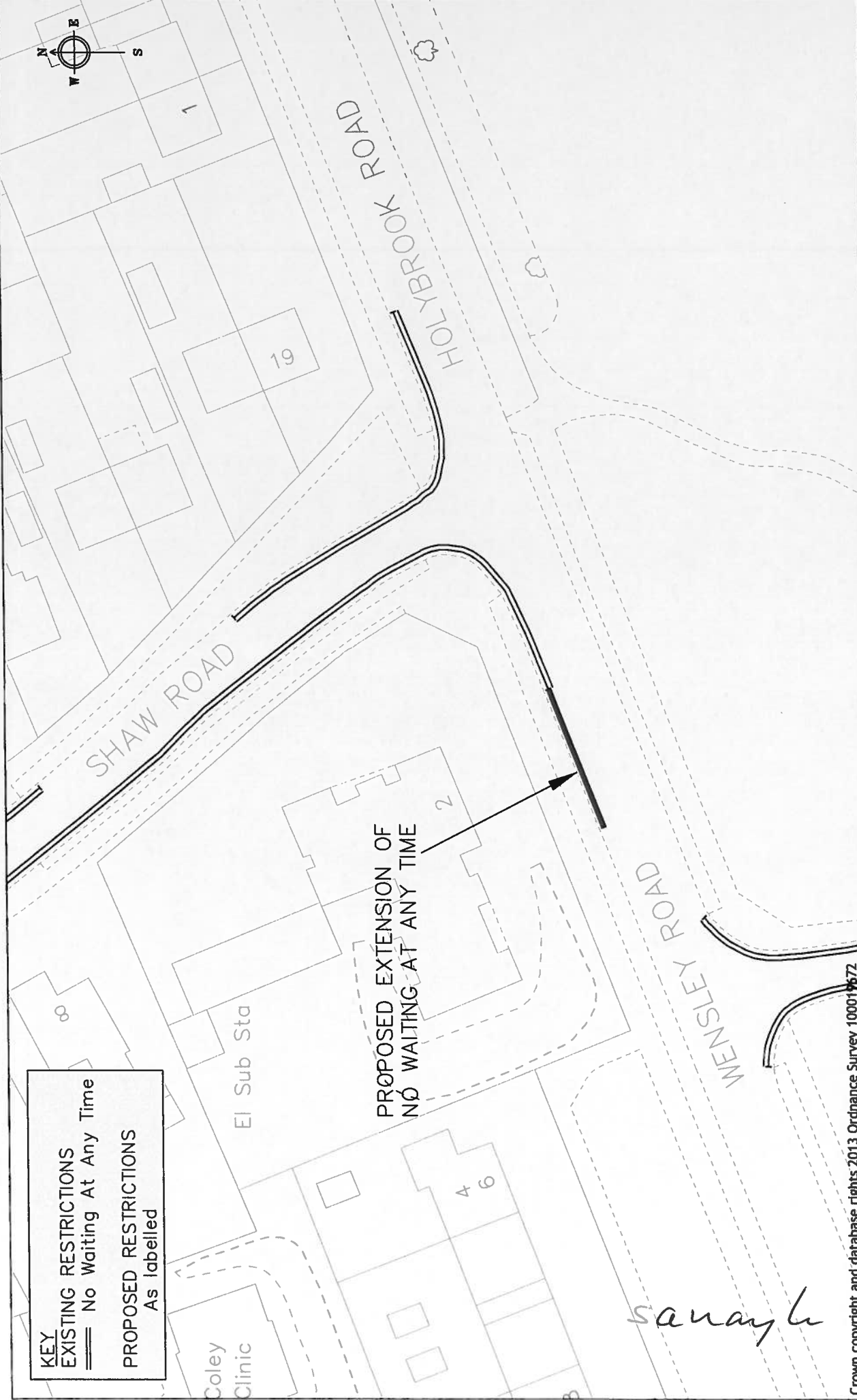
Department of Environment  
 and Neighbourhood Services  
 Civic Centre  
 Reading  
 RG1 7AE

|                                  |          |             |                  |
|----------------------------------|----------|-------------|------------------|
| Project                          | Scale    | Drawn       | JC               |
|                                  | N. T. S. | Checked     | JC               |
| Drawing                          | Date     | Approved    | SB               |
|                                  | OCT. 15  | Drawing No. | NM/WRR/2015B/M12 |
| WAITING RESTRICTION REVIEW 2015B |          | SHAW ROAD   |                  |





**KEY**  
**EXISTING RESTRICTIONS**  
 No Waiting At Any Time  
**PROPOSED RESTRICTIONS**  
 As labelled



Crown copyright and database rights 2013 Ordnance Survey 100019672




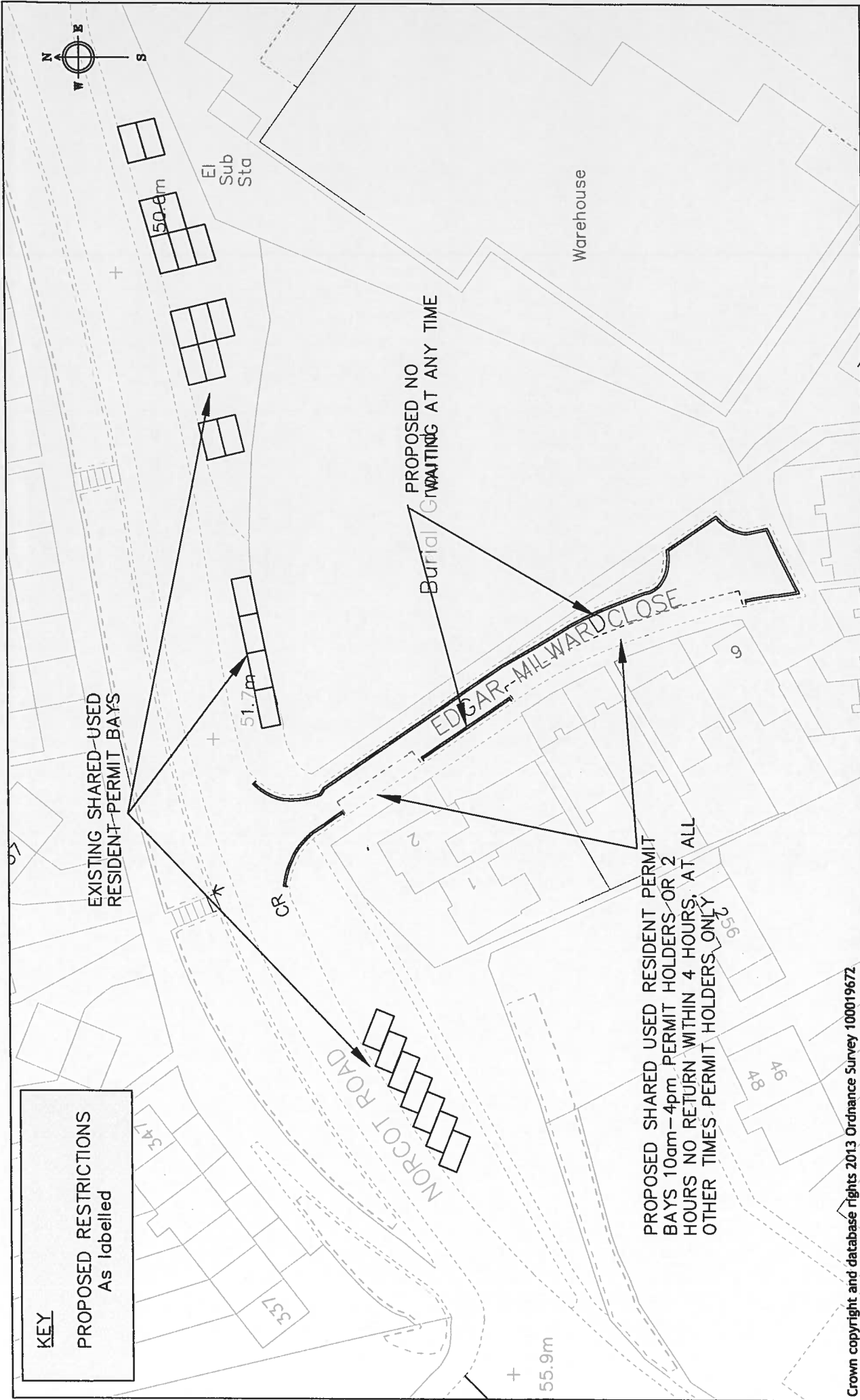
**Reading**  
 Borough Council  
 Working better with you

Department of Environment  
 and Neighbourhood Services  
 Civic Centre  
 Reading  
 RG1 7AE

|             |        |                                 |    |
|-------------|--------|---------------------------------|----|
| Project     | Scale  | Drawn                           | JC |
|             | N.T.S. | Checked                         | JC |
| Drawing No. | Date   | Approved                        | SB |
|             | OCT.15 | Drawing No.<br>NM/WRR/2015B/M13 |    |

WAITING RESTRICTION  
 REVIEW 2015B  
 WENSLEY ROAD





**KEY**  
 PROPOSED RESTRICTIONS  
 As labelled

PROPOSED SHARED USED RESIDENT PERMIT  
 BAYS 10am-4pm PERMIT HOLDERS OR 2  
 HOURS NO RETURN WITHIN 4 HOURS, AT ALL  
 OTHER TIMES PERMIT HOLDERS ONLY

PROPOSED NO  
 WAITING AT ANY TIME

EXISTING SHARED-USED  
 RESIDENT-PERMIT BAYS

Crown copyright and database rights 2013 Ordnance Survey 100019672

|                                  |        |                     |               |
|----------------------------------|--------|---------------------|---------------|
| Project                          | Scale  | Drawn               | JC            |
|                                  | N.T.S  | Checked             | SB            |
| Drawing                          | Date   | Approved            | SB            |
|                                  | NOV.15 | Drawing No.         | WRR/2015B/N02 |
| Waiting Restriction Review 2015B |        | EDGAR MILWARD CLOSE |               |

Department of Environment  
 and Neighbourhood Services  
 Civic Centre  
 Reading  
 RG1 7AE

**Reading**  
 Borough Council  
 Working better with you

BRITISH LIBRARY

100-100-100

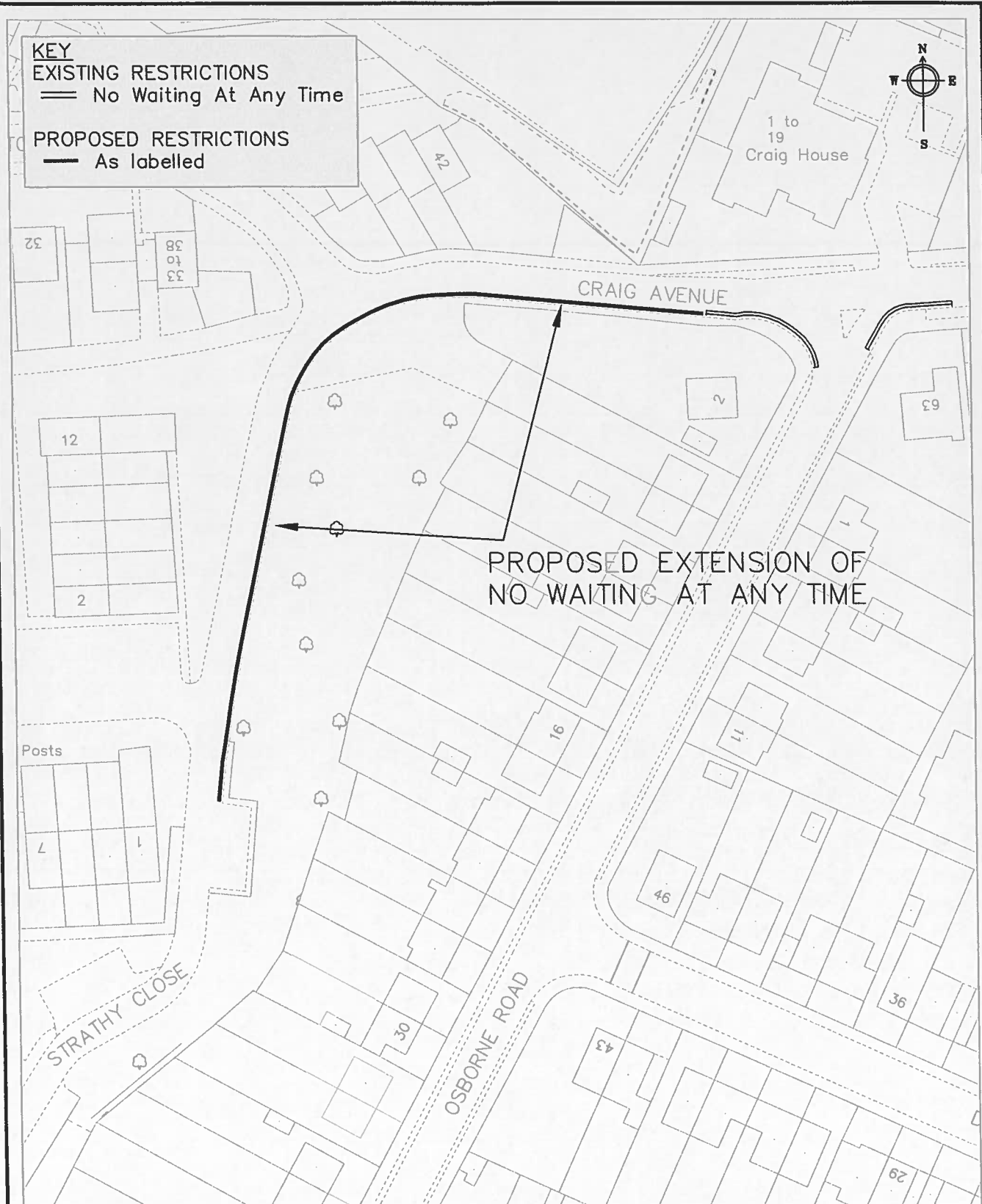
**KEY**

**EXISTING RESTRICTIONS**

— No Waiting At Any Time

**PROPOSED RESTRICTIONS**

— As labelled



© Crown Copyright. All rights reserved. Reading Borough Council. Account No. 100019672. 2007

**CAD DRAWING LOCATION:**

|         |                                  |          |          |
|---------|----------------------------------|----------|----------|
| project | WAITING RESTRICTION REVIEW 2015B |          |          |
| drawing | STRATHY CLOSE <i>sanayle</i>     |          |          |
| drawn   | checked                          | approved | date     |
| JCH     |                                  |          | NOV 2015 |
| scale   | drawing no.                      |          |          |
| N.T.S   | NM/WRR2015B/N04                  |          |          |

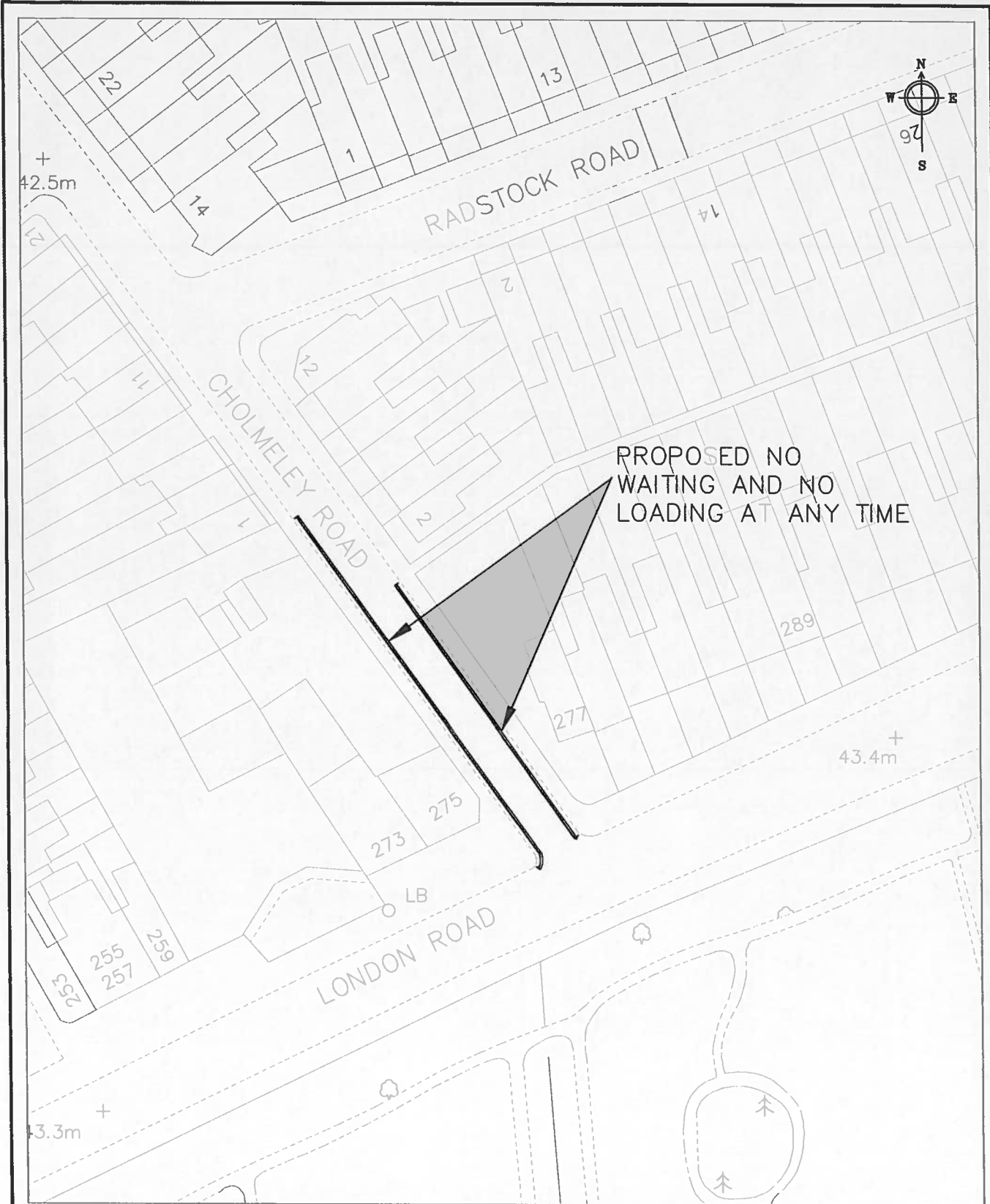


**Reading**  
BOROUGH COUNCIL

Department of Environment  
Civic Centre  
Reading  
RG1 7TD

1911  
1912  
1913  
1914  
1915  
1916  
1917  
1918  
1919  
1920  
1921  
1922  
1923  
1924  
1925  
1926  
1927  
1928  
1929  
1930  
1931  
1932  
1933  
1934  
1935  
1936  
1937  
1938  
1939  
1940  
1941  
1942  
1943  
1944  
1945  
1946  
1947  
1948  
1949  
1950  
1951  
1952  
1953  
1954  
1955  
1956  
1957  
1958  
1959  
1960  
1961  
1962  
1963  
1964  
1965  
1966  
1967  
1968  
1969  
1970  
1971  
1972  
1973  
1974  
1975  
1976  
1977  
1978  
1979  
1980  
1981  
1982  
1983  
1984  
1985  
1986  
1987  
1988  
1989  
1990  
1991  
1992  
1993  
1994  
1995  
1996  
1997  
1998  
1999  
2000  
2001  
2002  
2003  
2004  
2005  
2006  
2007  
2008  
2009  
2010  
2011  
2012  
2013  
2014  
2015  
2016  
2017  
2018  
2019  
2020  
2021  
2022  
2023  
2024  
2025

1911  
1912  
1913  
1914  
1915  
1916  
1917  
1918  
1919  
1920  
1921  
1922  
1923  
1924  
1925  
1926  
1927  
1928  
1929  
1930  
1931  
1932  
1933  
1934  
1935  
1936  
1937  
1938  
1939  
1940  
1941  
1942  
1943  
1944  
1945  
1946  
1947  
1948  
1949  
1950  
1951  
1952  
1953  
1954  
1955  
1956  
1957  
1958  
1959  
1960  
1961  
1962  
1963  
1964  
1965  
1966  
1967  
1968  
1969  
1970  
1971  
1972  
1973  
1974  
1975  
1976  
1977  
1978  
1979  
1980  
1981  
1982  
1983  
1984  
1985  
1986  
1987  
1988  
1989  
1990  
1991  
1992  
1993  
1994  
1995  
1996  
1997  
1998  
1999  
2000  
2001  
2002  
2003  
2004  
2005  
2006  
2007  
2008  
2009  
2010  
2011  
2012  
2013  
2014  
2015  
2016  
2017  
2018  
2019  
2020  
2021  
2022  
2023  
2024  
2025



Crown copyright and database rights 2013 Ordnance Survey 100019672



**Reading**  
Borough Council

Working better with you

Department of Environment  
Civic Centre  
Reading  
RG1 7TD

CAD DRAWING LOCATION:

|                |               |                                     |                |
|----------------|---------------|-------------------------------------|----------------|
| project        |               | WAITING RESTRICTION<br>REVIEW 2015B |                |
| drawing        |               | CHOLMELEY ROAD <i>Sawyer</i>        |                |
| drawn<br>JC    | checked<br>JC | approved<br>SB                      | date<br>NOV.15 |
| scale<br>N.T.S |               | drawing no.<br>NM/WRR/2015B/PA1     |                |



Handwritten text, possibly a signature or initials, located in the bottom left corner of the page.

Faint, illegible text or a stamp located in the bottom right corner of the page.





**KEY**  
 EXISTING RESTRICTIONS  
 = No Waiting At Any Time  
 PROPOSED RESTRICTIONS  
 = As labelled

HAMILTON ROAD

PROPOSED NO WAITING AT ANY TIME ACROSS DRIVEWAYS TO SERVE AS A PASSING PLACE

PROPOSED EXTENSION OF EXISTING NO WAITING AT ANY TIME

CRESCENT ROAD

PROPOSED NO WAITING AT ANY TIME ON THE SOUTH SIDE OF CRESCENT ROAD

PROPOSED EXTENSION OF EXISTING NO WAITING AT ANY TIME

EASTERN AVENUE


Crown copyright and database rights 2013 Ordnance Survey 1000 19672

|         |             |                                  |                    |    |
|---------|-------------|----------------------------------|--------------------|----|
| Project | Scale       | N.T.S                            | Drawn              | JC |
|         | Date        | JAN.16                           | Checked            | JC |
| Drawing | Project     | WAITING RESTRICTION REVIEW 2015B | Approved           | SB |
|         | Drawing No. | CRESCENT ROAD                    | NM/MRR/2015B/PA2_A |    |

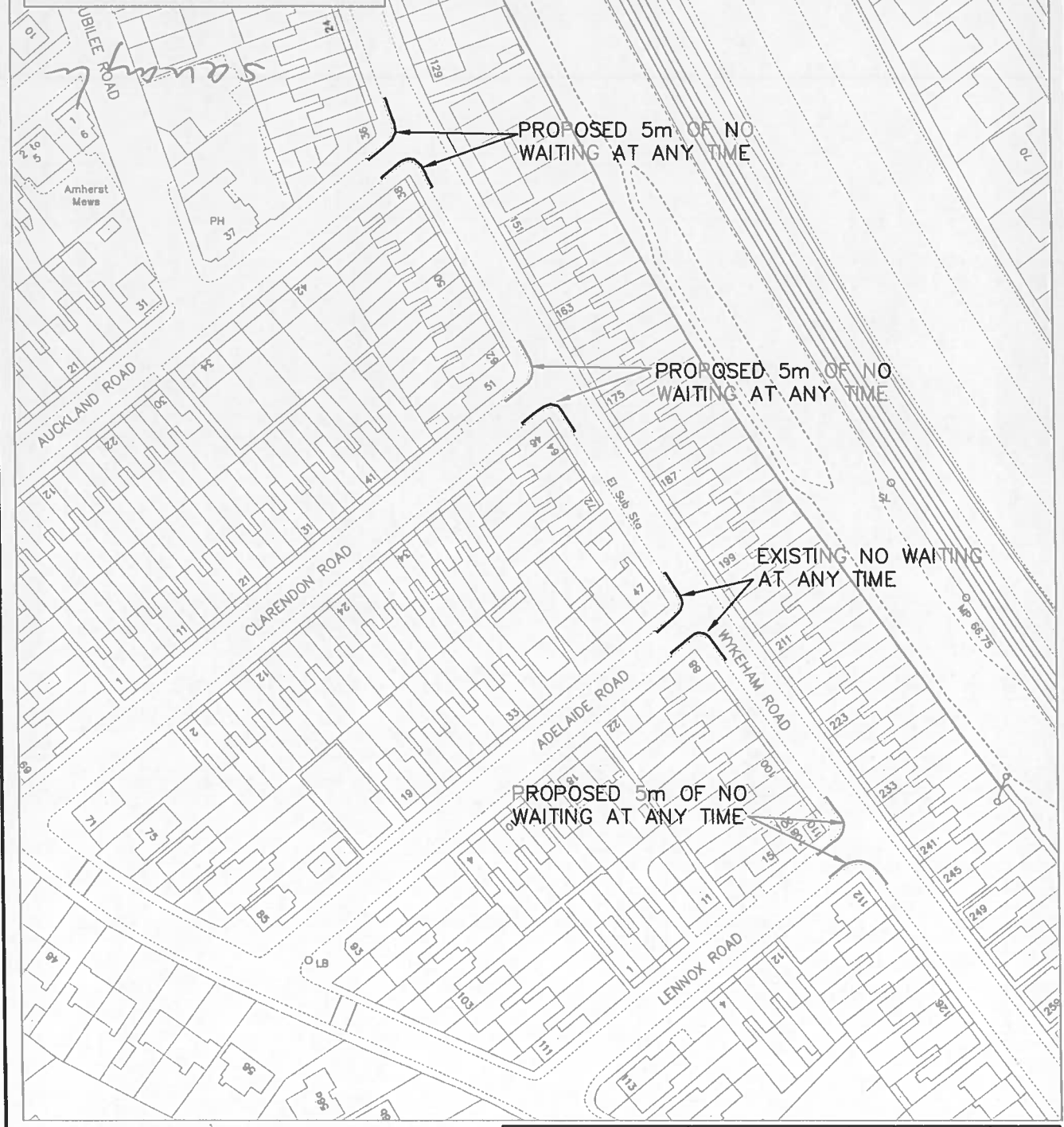
Department of Environment and Neighbourhood Services  
 Civic Centre  
 Reading  
 RG1 7AE



**Reading**  
 Borough Council  
 Working better with you



**KEY**  
**EXISTING RESTRICTIONS**  
 = No Waiting At Any Time  
**PROPOSED RESTRICTIONS**  
 As labelled



Crown copyright and database rights 2013 Ordnance Survey 100019672

CAD DRAWING LOCATION:



**Reading**  
 Borough Council

Working better with you

Department of Environment  
 Civic Centre  
 Reading  
 RG1 7TD

|         |         |                                  |        |
|---------|---------|----------------------------------|--------|
| project |         | WAITING RESTRICTION REVIEW 2015B |        |
| drawing |         | WYKEHAM ROAD                     |        |
| drawn   | checked | approved                         | date   |
| JC      | JC      | SB                               | JAN.16 |
| scale   |         | drawing no.                      |        |
| N.T.S   |         | NM/WRR/2015B/PA3_A               |        |

1912  
No. 1000

1912

1912  
No. 1000

**KEY**  
**EXISTING RESTRICTIONS**  
 = No Waiting At Any Time  
**PROPOSED RESTRICTIONS**  
 As labelled

+ 49.7m



*Sanaryle*

HAMILTON ROAD

WAYBROOK CRESCENT

PROPOSED NO  
 WAITING AT ANY TIME

Crown copyright and database rights 2013 Ordnance Survey 100019672




**Reading**  
 Borough Council

Working better with you

Department of Environment  
 Civic Centre  
 Reading  
 RG1 7TD

CAD DRAWING LOCATION:

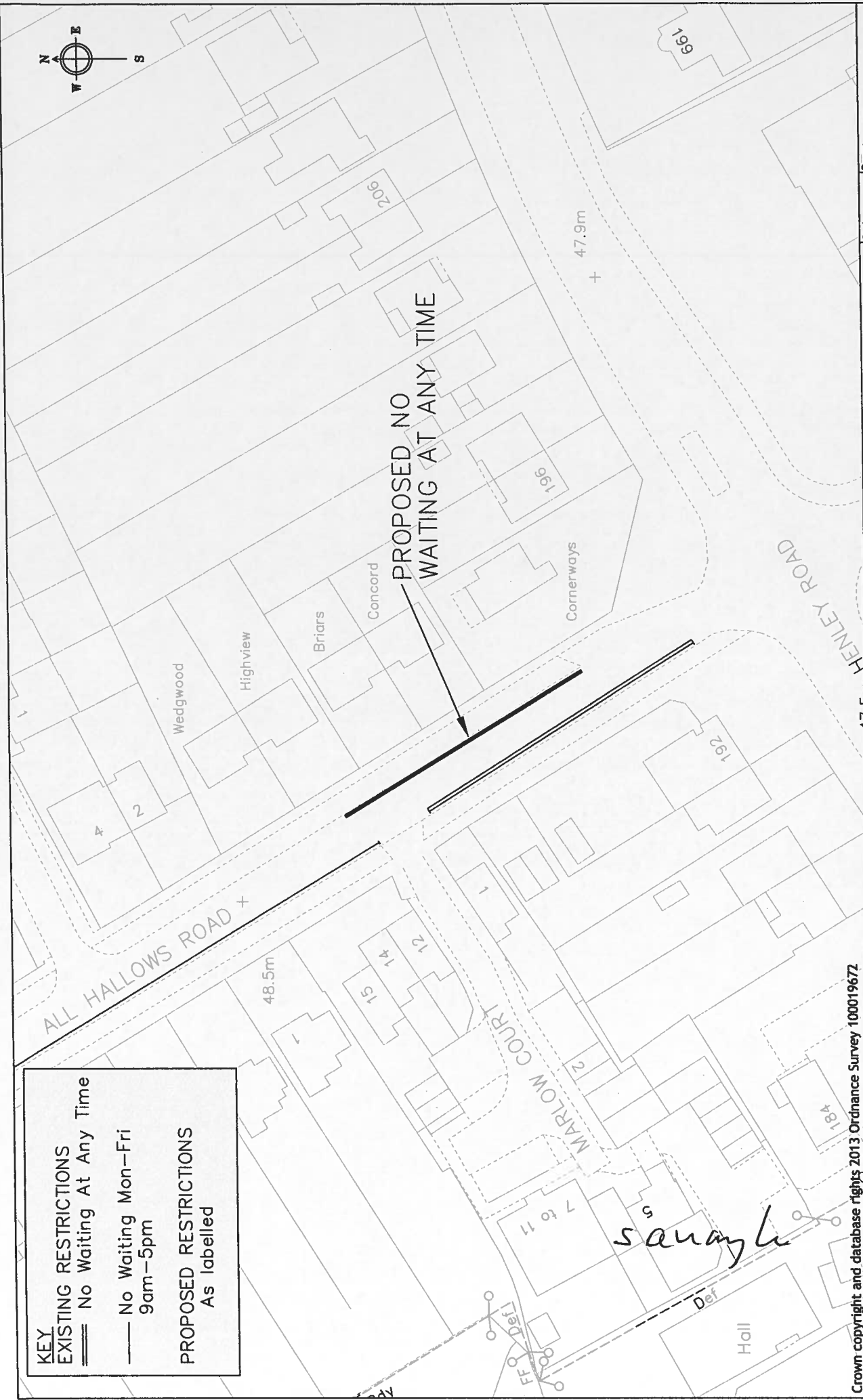
|                |               |                                     |                |
|----------------|---------------|-------------------------------------|----------------|
| project        |               | WAITING RESTRICTION<br>REVIEW 2015B |                |
| drawing        |               | WAYBROOK CRESCENT                   |                |
| drawn<br>JC    | checked<br>JC | approved<br>SB                      | date<br>NOV.15 |
| scale<br>N.T.S |               | drawing no.<br>NM/WRR/2015B/PA5     |                |





PROPOSED NO  
WAITING AT ANY TIME

**KEY**  
**EXISTING RESTRICTIONS**  
 No Waiting At Any Time  
 No Waiting Mon-Fri  
 9am-5pm  
**PROPOSED RESTRICTIONS**  
 As labelled




Crown copyright and database rights 2013 Ordnance Survey 100019672

|         |        |             |                  |
|---------|--------|-------------|------------------|
| Project | Scale  | Drawn       | JC               |
|         | N.T.S  | Checked     | JC               |
| Drawing | Date   | Approved    | SB               |
|         | NOV.15 | Drawing No. | NM/WRR/2015B/PE1 |

Department of Environment  
 and Neighbourhood Services  
 Civic Centre  
 Reading  
 RG1 7AE

**Reading**  
 Borough Council  
 Working better with you



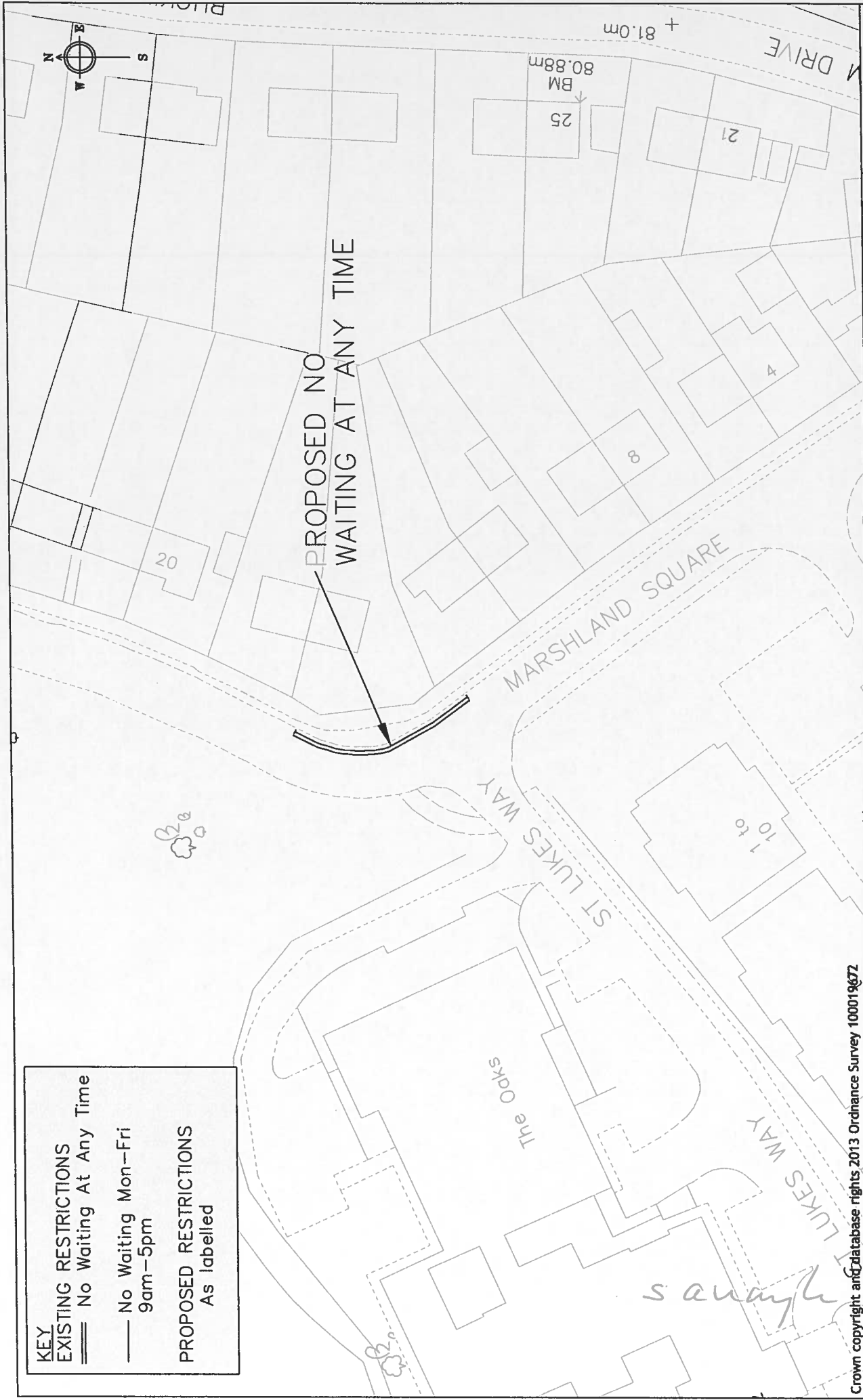


**KEY**

**EXISTING RESTRICTIONS**  
No Waiting At Any Time

No Waiting Mon-Fri  
9am-5pm

**PROPOSED RESTRICTIONS**  
As labelled




Crown copyright and database rights 2013 Ordnance Survey 100019672

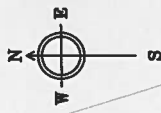


**Reading**  
Borough Council  
Working better with you

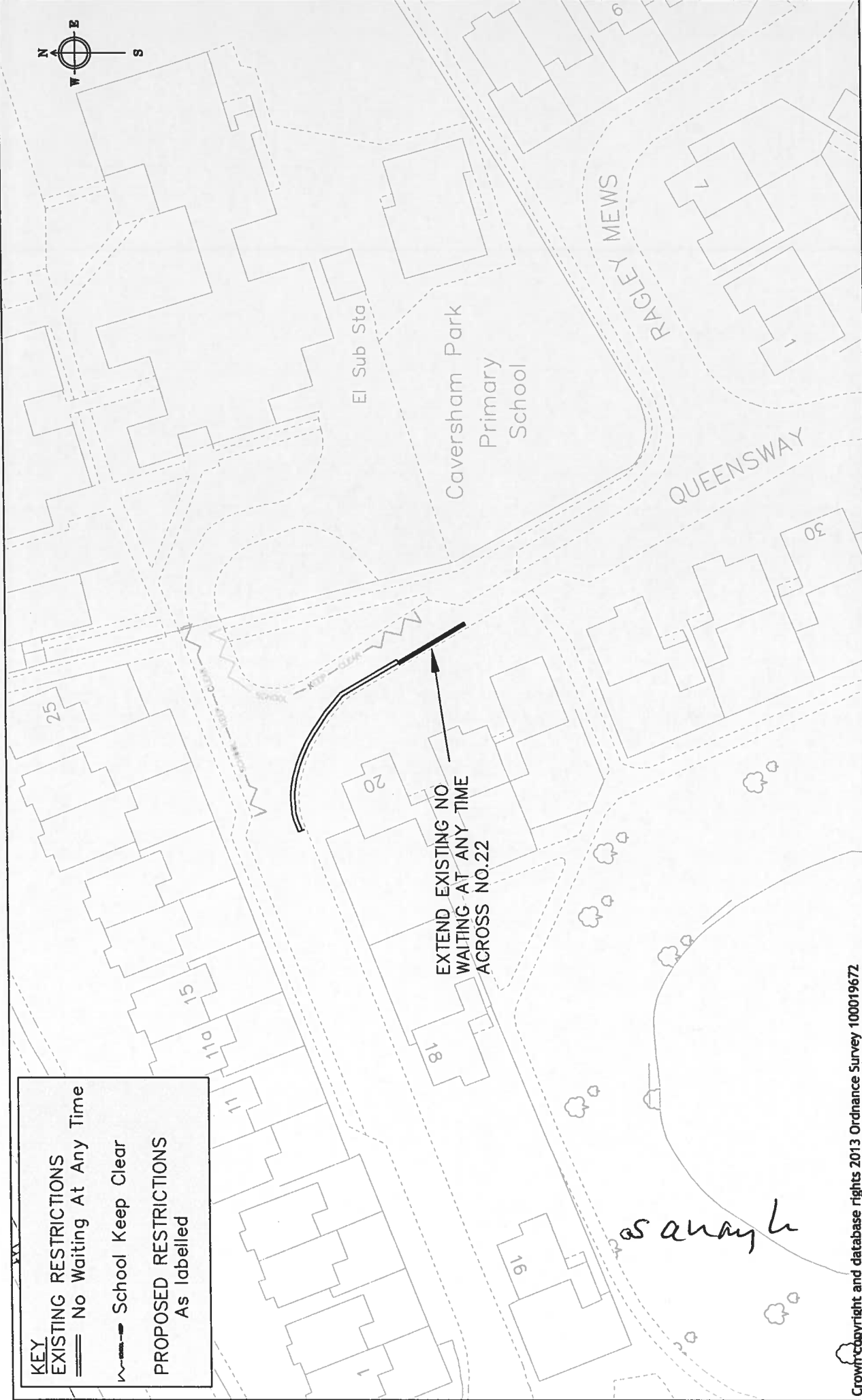
Department of Environment  
and Neighbourhood Services  
Civic Centre  
Reading  
RG1 7AE

|         |        |             |                  |
|---------|--------|-------------|------------------|
| Project | Scale  | Drawn       | JC               |
|         | N.T.S  | Checked     | JC               |
| Drawing | Date   | Approved    | SB               |
|         | NOV.15 | Drawing No. | NM/WRR/2015B/PE2 |





|                              |
|------------------------------|
| <b>KEY</b>                   |
| <b>EXISTING RESTRICTIONS</b> |
| — No Waiting At Any Time     |
| — School Keep Clear          |
| <b>PROPOSED RESTRICTIONS</b> |
| As labelled                  |



EXTEND EXISTING NO  
WAITING AT ANY TIME  
ACROSS NO.22


Copyright and database rights 2013 Ordnance Survey 100019672

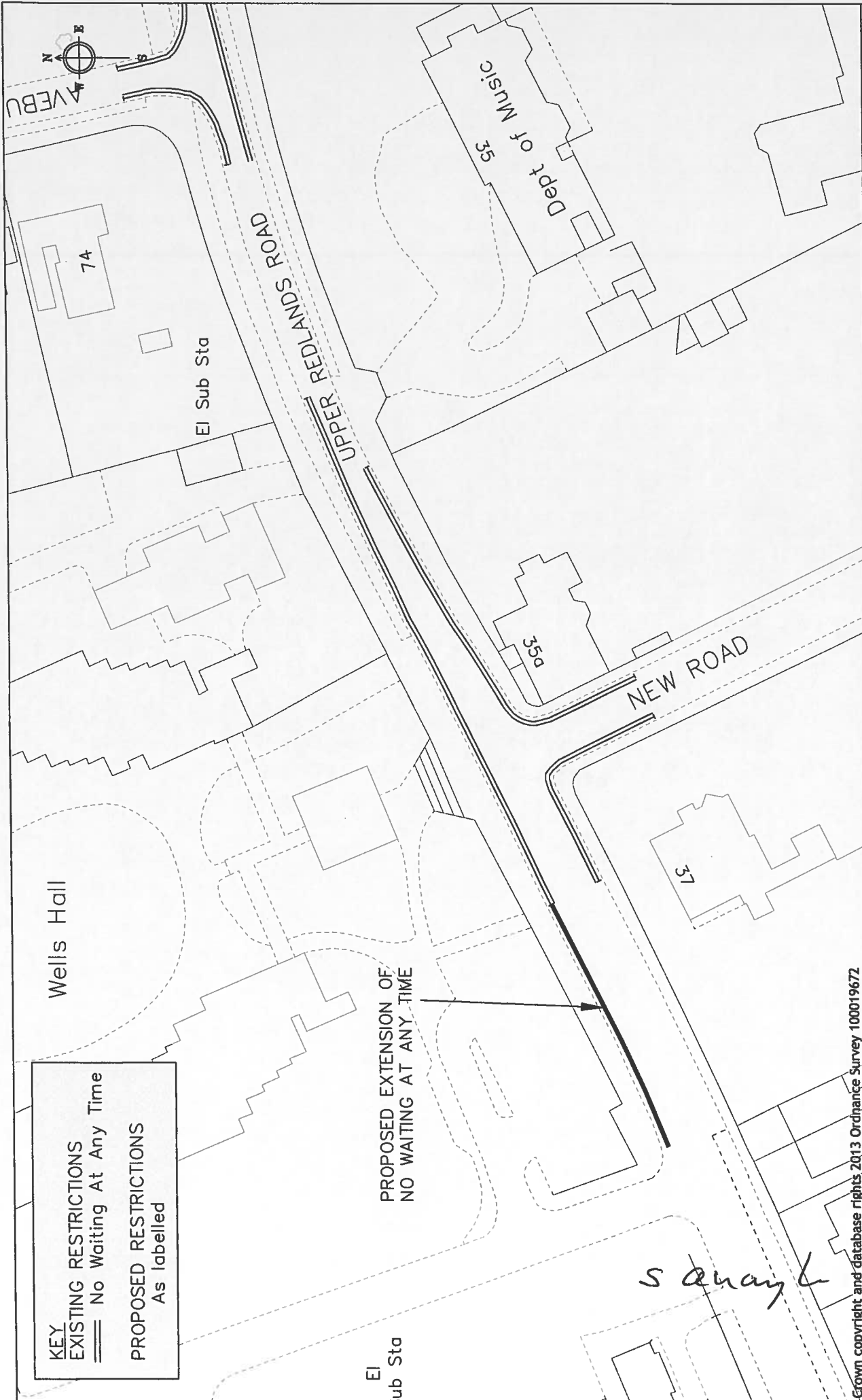


**Reading**  
Borough Council  
Working better with you

Department of Environment  
and Neighbourhood Services  
Civic Centre  
Reading  
RG1 7AE

|         |                                     |             |
|---------|-------------------------------------|-------------|
| Project | WAITING RESTRICTION<br>REVIEW 2015B |             |
|         | Drawing                             | QUEENSWAY   |
| Scale   | N.T.S                               | Drawn JC    |
|         | Date                                | Checked JC  |
|         | NOV.15                              | Approved SB |
|         | Drawing No.                         |             |
|         | NM/WRR/2015B/PE3                    |             |






Crown copyright and database rights 2013 Ordnance Survey 100019672



**Reading**  
 Borough Council  
 Working better with you

Department of Environment  
 and Neighbourhood Services  
 Civic Centre  
 Reading  
 RG1 7AE

|         |        |             |                                    |
|---------|--------|-------------|------------------------------------|
| Project | Scale  | Drawn       | JC                                 |
|         | N.T.S  | Checked     | SB                                 |
| Drawing | Date   | Approved    | SB                                 |
|         | NOV.15 | Drawing No. |                                    |
| Project |        |             | NM/AWRR/2015B/RE3                  |
| Drawing |        |             | WELLS HALL,<br>UPPER REDLANDS ROAD |






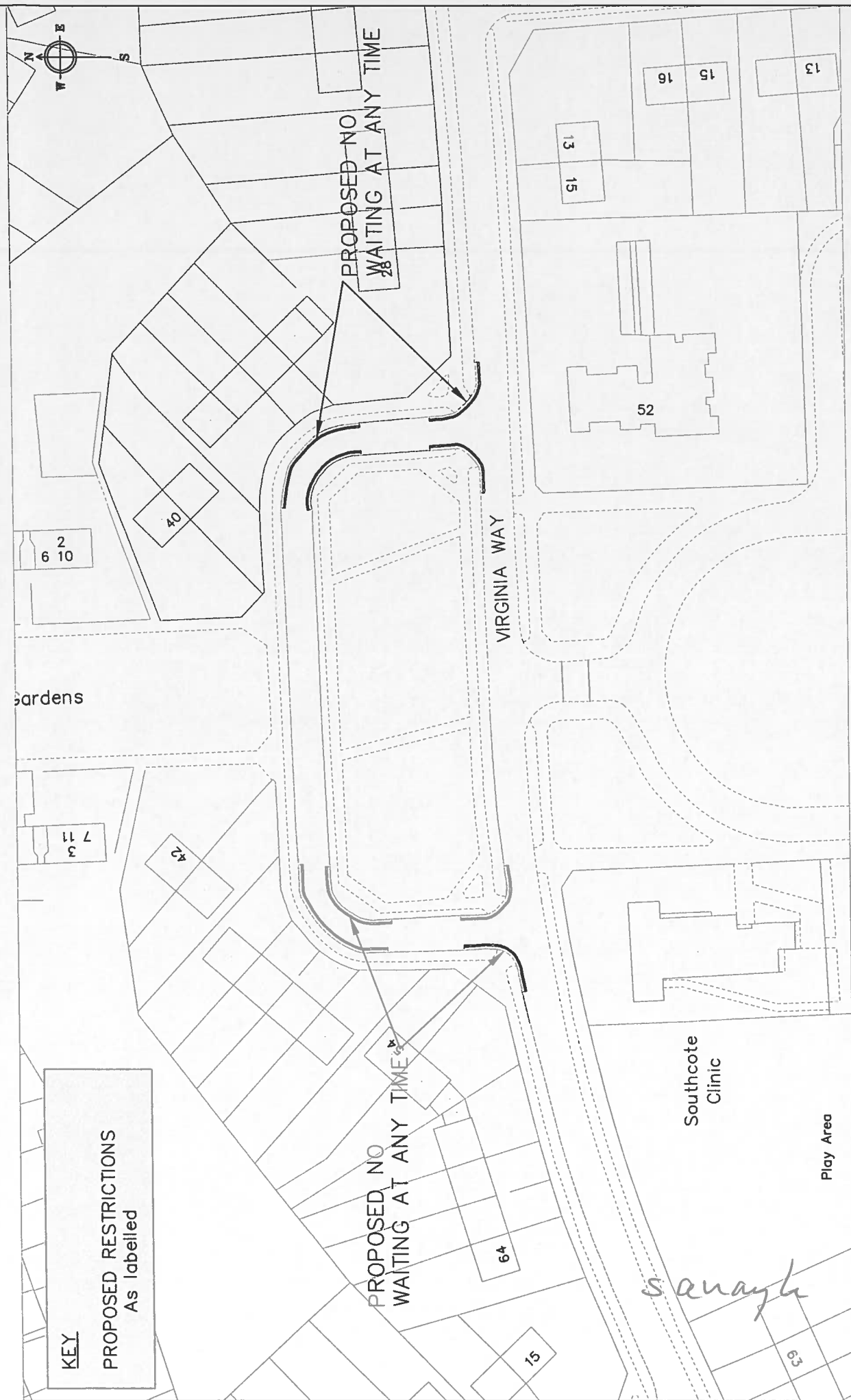
**KEY**  
 PROPOSED RESTRICTIONS  
 As labelled

© Crown copyright and database rights 2013 Ordnance Survey 100019672

|                                                                                               |                                                |                                |                |
|-----------------------------------------------------------------------------------------------|------------------------------------------------|--------------------------------|----------------|
| Department of Environment<br>and Neighbourhood Services<br>Civic Centre<br>Reading<br>RG1 7AE | Project<br>WAITING RESTRICTION<br>REVIEW 2015B | Scale<br>N.T.S                 | Drawn<br>JC    |
|                                                                                               | Drawing<br>SHEPLEY DRIVE                       | Date<br>MAR.16                 | Checked<br>SB  |
| Reading<br>Borough Council<br>Working better with you                                         |                                                | Drawing No.<br>WRR/2015B/S02_A | Approved<br>SB |








© Crown copyright and database rights 2013 Ordnance Survey 100019672

|         |                                  |        |                           |    |
|---------|----------------------------------|--------|---------------------------|----|
| Project | Scale                            | N.T.S  | Drawn                     | JC |
|         | Date                             | NOV.15 | Checked                   | SB |
| Drawing | WAITING RESTRICTION REVIEW 2015B |        | Approved                  | SB |
|         | VIRGINIA WAY                     |        | Drawing No. WRR/2015B/SO3 |    |

Department of Environment  
and Neighbourhood Services  
Civic Centre  
Reading  
RG1 7AE



**Reading**  
Borough Council  
Working better with you





CONVERT EXISTING SCHOOL  
KEEP CLEAR TO SINGLE  
YELLOW LINE,  
NO WAITING MONDAY-FRIDAY  
8.15AM-8.45AM &  
2.45PM-3.15PM

EXISTING SCHOOL KEEP  
CLEAR TO BE RETAINED


**KEY**  
PROPOSED RESTRICTIONS  
As labelled

Crown copyright and database rights 2013 Ordnance Survey 100019672

Department of Environment  
Culture and Sport  
Civic Centre  
Reading  
RG1 7AE

**Reading**  
Borough Council  
Working better with you

|                                       |        |                |               |
|---------------------------------------|--------|----------------|---------------|
| Project                               | Scale  | Drawn          | JC            |
|                                       | N.T.S  | Checked        | SB            |
| Drawing                               | Date   | Approved       | SB            |
|                                       | OCT:15 | Drawing No.    | WRR/2015B/SO5 |
| WAITING RESTRICTION<br>REVIEW - 2015B |        | HONEY END LANE |               |



**KEY**  
**EXISTING RESTRICTIONS**  
 No Waiting At Any Time  
**PROPOSED RESTRICTIONS**  
 As labelled

**PROPOSED NO WAITING AT ANY TIME**




Crown copyright and database rights 2013 Ordnance Survey 100019672

**Reading**  
 Borough Council  
 Working better with you

Department of Environment  
 and Neighbourhood Services  
 Civic Centre  
 Reading  
 RG1 7AE

|         |                                  |        |                                 |    |
|---------|----------------------------------|--------|---------------------------------|----|
| Project | Scale                            | N.T.S  | Drawn                           | JC |
|         | Date                             | NOV.15 | Checked                         | JC |
| Drawing | WAITING RESTRICTION REVIEW 2015B |        | Approved                        | SB |
|         | BLENHEIM ROAD                    |        | Drawing No.<br>NM/WRR/2015B/TH1 |    |





75  
Crown copyright and database rights 2013 Ordnance Survey 100019672




**Reading**  
Borough Council  
Working better with you

Department of Environment  
and Neighbourhood Services  
Civic Centre  
Reading  
RG1 7AE

Project  
WAITING RESTRICTION  
REVIEW 2015B

Drawing  
PICTON WAY

|             |        |                  |    |
|-------------|--------|------------------|----|
| Scale       | N.T.S  | Drawn            | JC |
| Date        | DEC.15 | Checked          | JC |
|             |        | Approved         | SB |
| Drawing No. |        | NM/WRR/2015B/TH2 |    |





**KEY**

**EXISTING RESTRICTIONS**  
= No Waiting At Any Time

**PROPOSED RESTRICTIONS**  
As labelled

6 to

10 to  
14

15 to  
20

21  
to  
24

Post

Shelter

93.6m +  
UA & CP  
Bdy

93.8m +

33

35

312

326

313

313a

Holly  
House

NEW LANE HILL

THE MEADWAY



*savayh*

Crown copyright and database rights 2013 Ordnance Survey 100019672



**Reading**  
Borough Council

Working better with you

Department of Environment  
and Neighbourhood Services  
Civic Centre  
Reading  
RG1 7AE

|             |                                     |
|-------------|-------------------------------------|
| Project     | WAITING RESTRICTION<br>REVIEW 2015B |
|             | Drawing<br>THE MEADWAY              |
| Scale       | N.T.S                               |
|             | Date<br>NOV.15                      |
| Drawing No. | WRR/2015B/T13                       |

|          |    |
|----------|----|
| Drawn    | JC |
| Checked  | SB |
| Approved | SB |

1774  
1775  
1776  
1777  
1778  
1779  
1780  
1781  
1782  
1783  
1784  
1785  
1786  
1787  
1788  
1789  
1790  
1791  
1792  
1793  
1794  
1795  
1796  
1797  
1798  
1799  
1800



**KEY**  
**PROPOSED RESTRICTIONS**  
 As labelled

**PROPOSED NO WAITING  
 AT ANY TIME  
 AROUND  
 THE GARAGE AREA**

*sawayh*

Crown copyright and database rights 2013. Ordnance Survey 100019672

Department of Environment  
 and Neighbourhood Services  
 Civic Centre  
 Reading  
 RG1 7AE



**Reading**  
 Borough Council  
 Working better with you

**Project**  
 WAITING RESTRICTION  
 REVIEW 2015B

**Drawing**  
 GARAGE AREA,  
 COMBE ROAD

**Scale**  
 N.T.S.


**Date**  
 NOV.15

**Drawn**  
 JC

**Checked**  
 SB

**Approved**  
 SB

**Drawing No.**  
 WRR/2015B/T14






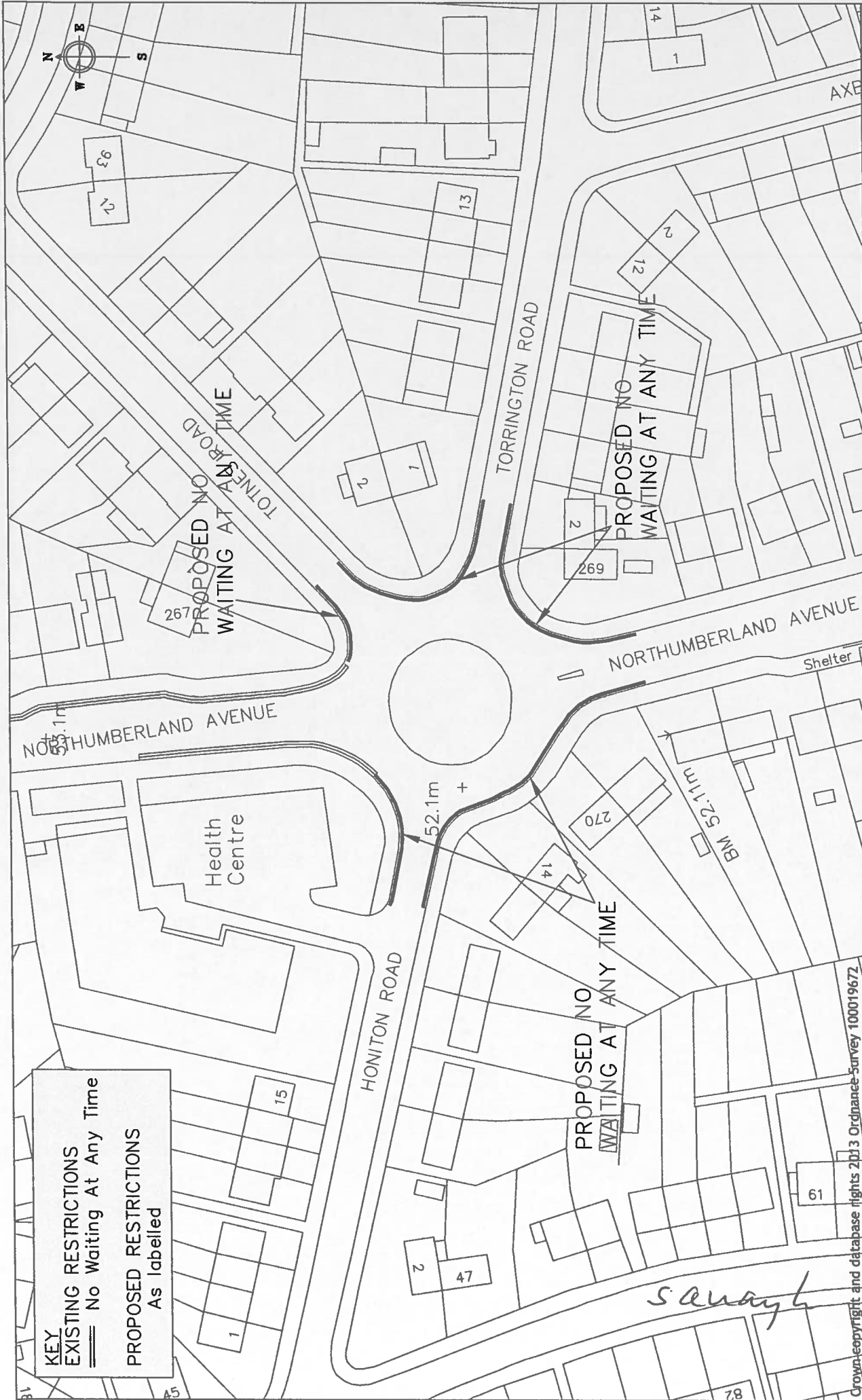
Crown copyright and database rights 2013 Ordnance Survey 100019672

|         |        |               |         |    |
|---------|--------|---------------|---------|----|
| Project | Scale  | Drawn         | Checked | SB |
|         | N.T.S  | JC            | SB      | SB |
| Drawing | Date   | Approved      |         | SB |
|         | NOV.15 | WRR/2015B/WH1 |         |    |

Department of Environment and Neighbourhood Services  
Civic Centre  
Reading  
RG1 7AE

**Reading**  
Borough Council  
Working better with you





**KEY**  
 EXISTING RESTRICTIONS  
 No Waiting At Any Time  
 PROPOSED RESTRICTIONS  
 As labelled


Crown-copyright and database rights 2013 Ordnance-Survey 100019672

|                                  |        |               |    |
|----------------------------------|--------|---------------|----|
| Scale                            | N.T.S  | Drawn         | JC |
| Date                             | NOV.15 | Checked       | SB |
|                                  |        | Approved      | SB |
| Project                          |        | Drawing No.   |    |
| WAITING RESTRICTION REVIEW 2015B |        | WRR/2015B/WH3 |    |
| Drawing                          |        | HONITON ROAD  |    |

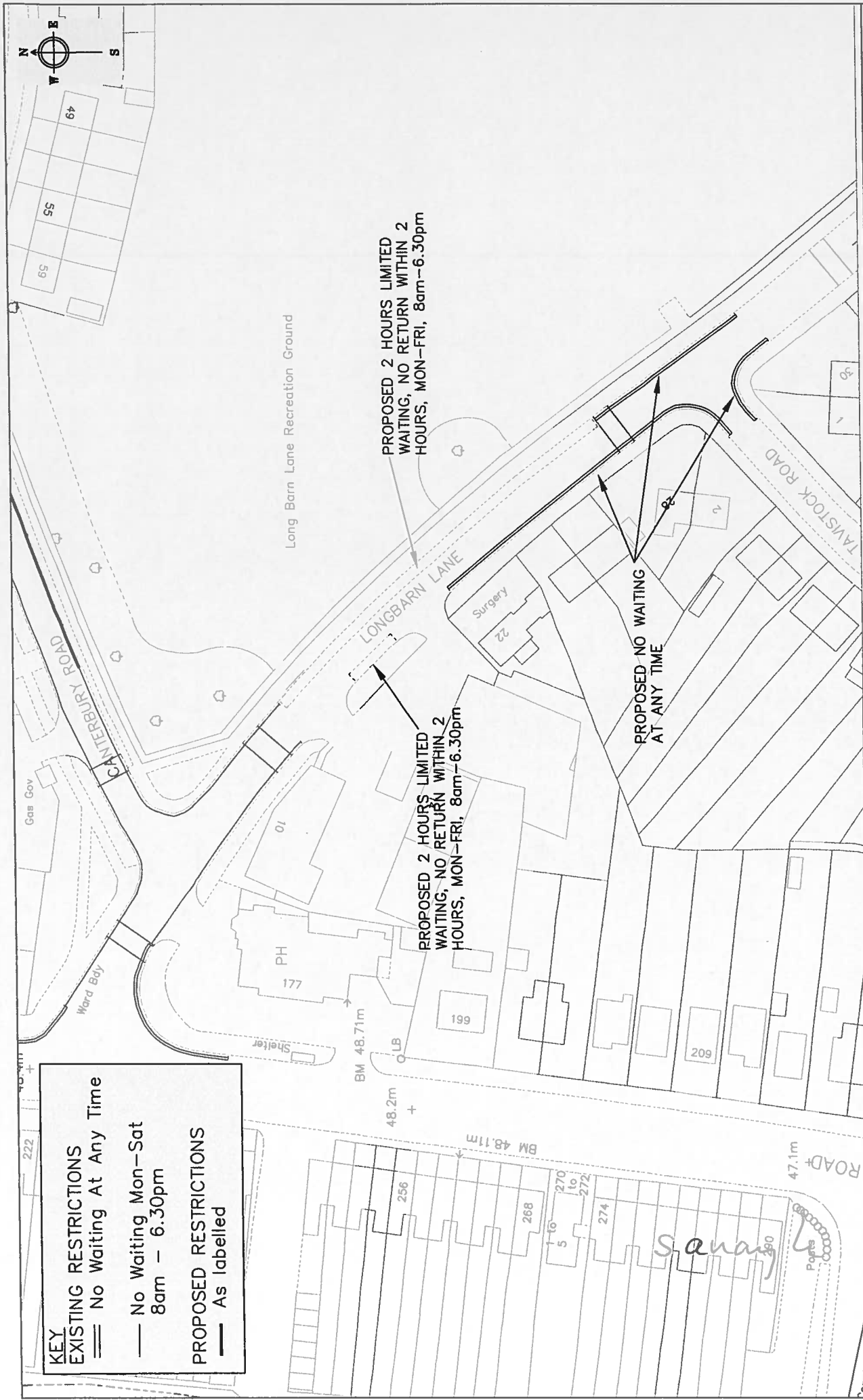
Department of Environment  
 and Neighbourhood Services  
 Civic Centre  
 Reading  
 RG1 7AE



**Reading**  
 Borough Council  
 Working better with you







**KEY**

**EXISTING RESTRICTIONS**

— No Waiting At Any Time

— No Waiting Mon-Sat  
8am - 6.30pm

**PROPOSED RESTRICTIONS**

— As labelled

PROPOSED 2 HOURS LIMITED WAITING, NO RETURN WITHIN 2 HOURS, MON-FRI, 8am-6.30pm

PROPOSED 2 HOURS LIMITED WAITING, NO RETURN WITHIN 2 HOURS, MON-FRI, 8am-6.30pm


PROPOSED NO WAITING AT ANY TIME

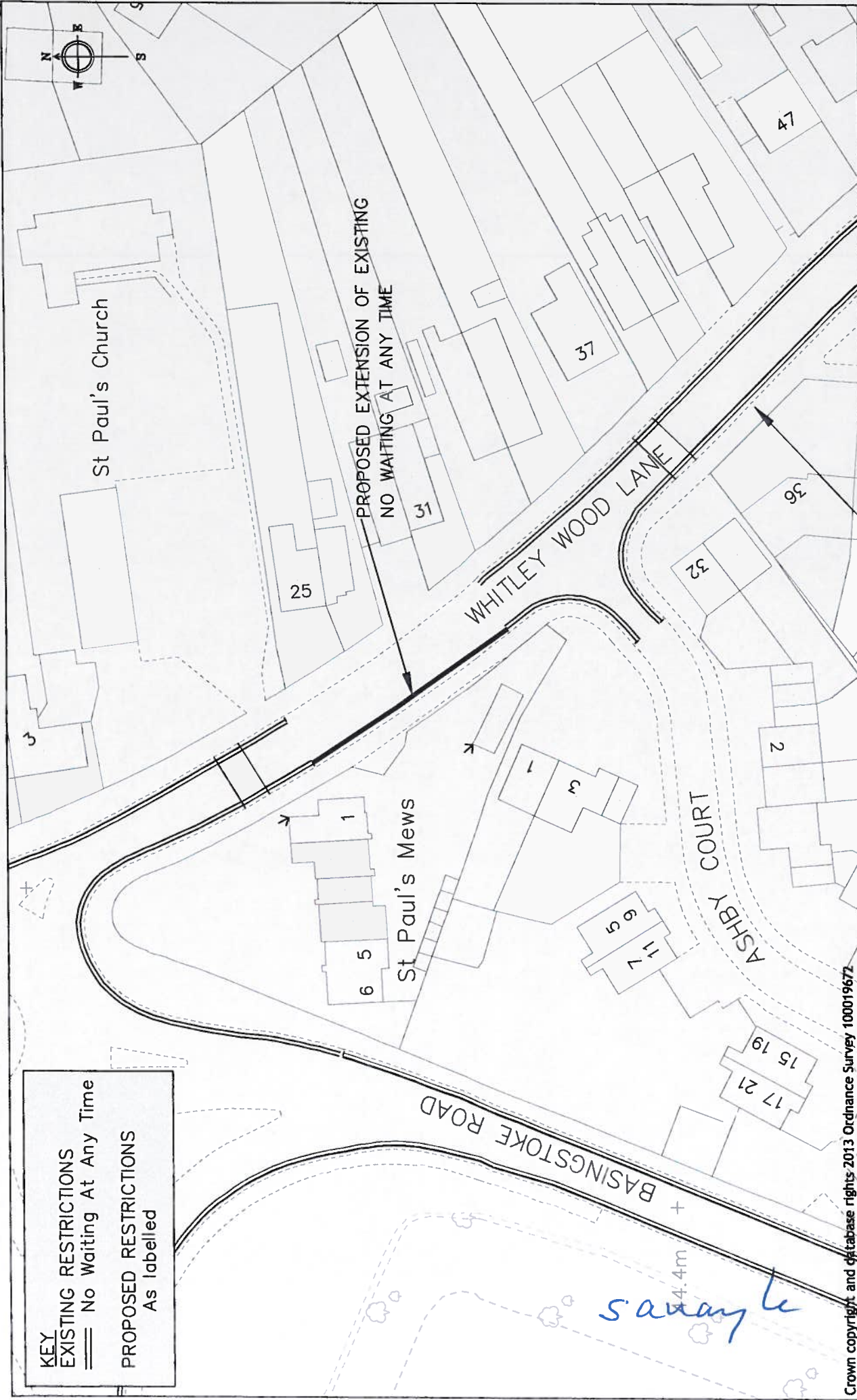
|                                                                                     |                                         |                       |
|-------------------------------------------------------------------------------------|-----------------------------------------|-----------------------|
| <b>Project</b><br>Waiting Restrictions Review<br>2015B<br>Drawing<br>Long Barn Lane | <b>Scale</b><br>NTS<br>Date<br>NOV 2015 | <b>Drawn</b><br>GW    |
|                                                                                     | <b>Checked</b><br>CB                    | <b>Approved</b><br>SB |
| <b>Drawing No.</b><br>WRR/2015B/WH4_KA                                              |                                         |                       |

Department of Environment  
and Neighbourhood Services  
Civic Centre  
Reading  
RG1 7AE

**Reading**  
Borough Council

Working better with you






|         |             |                   |                                  |    |
|---------|-------------|-------------------|----------------------------------|----|
| Project | Scale       | N.T.S             | Drawn                            | JC |
|         | Date        | NOV.15            | Checked                          | SB |
| Drawing | Drawing No. |                   | NM/AWRR/2015B/WH5                |    |
|         | Project     |                   | WAITING RESTRICTION REVIEW 2015B |    |
| Drawing |             | WHITLEY WOOD LANE |                                  |    |

Crown copyright and database rights 2013 Ordnance Survey 100019672

Department of Environment  
and Neighbourhood Services  
Civic Centre  
Reading  
RG1 7AE

**Reading**  
Borough Council  
Working better with you



**KEY**  
**EXISTING RESTRICTIONS**  
 ——— No Waiting At Any Time  
 ——— No Waiting Mon–Sat  
 8am–6.30pm  
**PROPOSED RESTRICTIONS**  
 As labelled



CONVERT EXISTING NO WAITING  
 MON–SAT 8am–6.30pm TO NO  
 WAITING AT ANY TIME

PROPOSED NO  
 WAITING AT ANY TIME


*See map to*


The material used in this plot has been reproduced from an Ordnance Survey map with the permission of the Controller of Her Majesty's Stationery Office. © Crown copyright. Unauthorized reproduction infringes Crown copyright and may lead to prosecution or civil proceedings.

© Crown Copyright. All rights reserved. Reading Borough Council. Account No. 100019672. 2007

**CAD DRAWING LOCATION:**

|                                  |                  |          |        |
|----------------------------------|------------------|----------|--------|
| project                          |                  |          |        |
| WAITING RESTRICTION REVIEW 2015B |                  |          |        |
| drawing                          |                  |          |        |
| GILLETTE WAY                     |                  |          |        |
| drawn                            | checked          | approved | date   |
| JC                               | SB               |          | NOV 15 |
| scale                            | drawing no.      |          |        |
| N.T.S                            | NM/WRR/2015B/WH6 |          |        |

 **Reading**  
 Borough Council  
 Working better with you  
 Department of Environment  
 Civic Centre  
 Reading  
 RG1 7TD



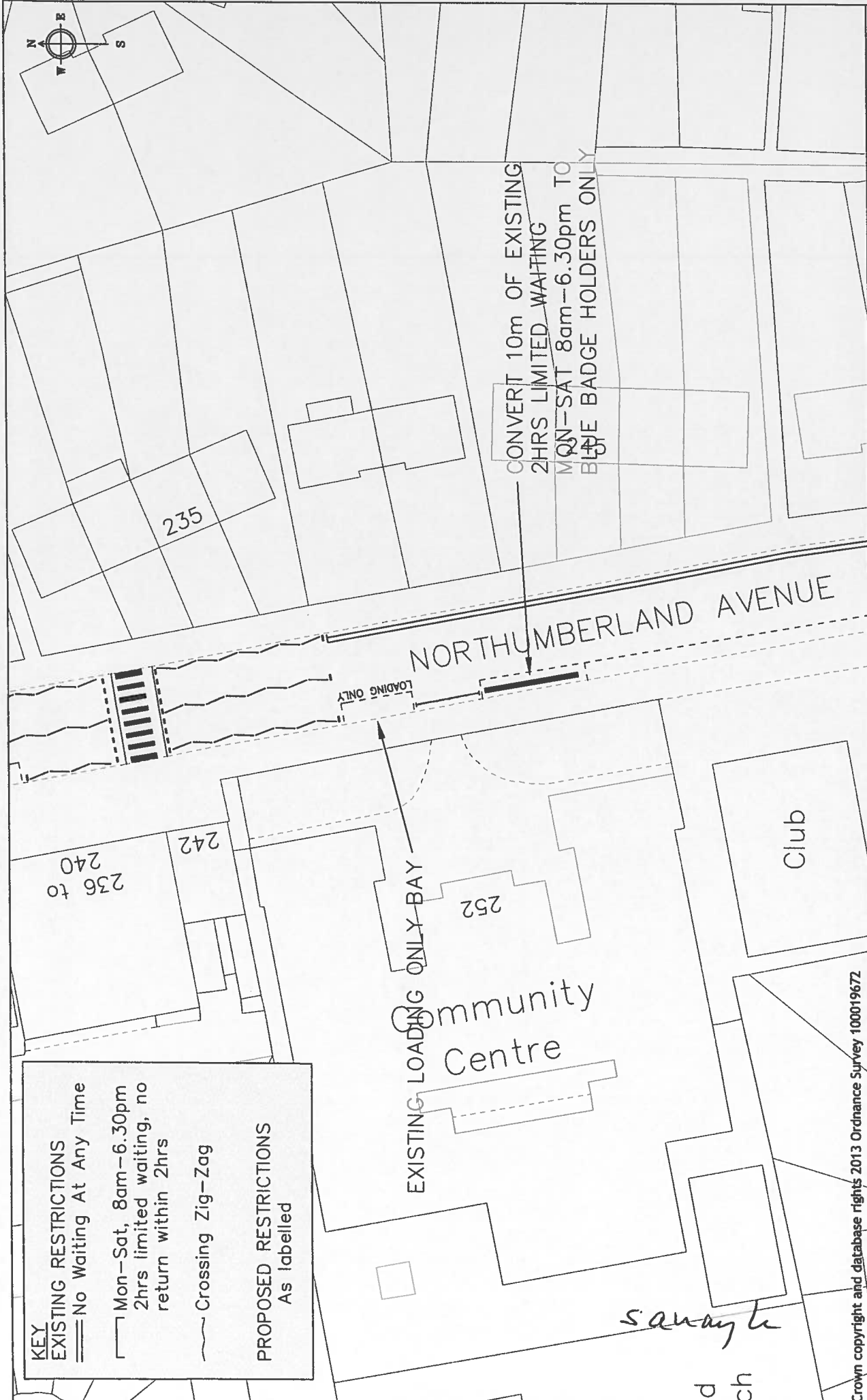
**KEY**

**EXISTING RESTRICTIONS**

- No Waiting At Any Time
- Mon-Sat, 8am-6.30pm  
2hrs limited waiting, no  
return within 2hrs
- Crossing Zig-Zag

**PROPOSED RESTRICTIONS**

As labelled



Crown copyright and database rights 2013 Ordnance Survey 100019672



**Reading**  
Borough Council  
Working better with you

Department of Environment  
Culture and Sport  
Civic Centre  
Reading  
RG1 7AE

**Project**

WAITING RESTRICTION  
REVIEW - 2015B

Drawing No.  
READING YOUTH  
COMMUNITY CENTRE,  
NORTHUMBERLAND AVENUE


**Scale**

N.T.S  
Date NOV.15

**Drawn**

JC  
Checked SB  
Approved SB

Drawing No. NIM/WRR/2015B/WH7\_CH





#### **SCHEDULE 1**

##### **NO WAITING AT ANY TIME & NO LOADING AT ANY TIME**

###### **Cholmeley Road, West side**

From its junction with London Road to a point 50m north of that junction

###### **Cholmeley Road, East side**

From its junction with London Road to a point 37m north of that junction

#### **SCHEDULE 2**

##### **NO WAITING MONDAY TO FRIDAY 8.15 A.M. - 8.45 P.M. AND 2.45 P.M. - 3.15 P.M.**

###### **Honey End Lane, Both sides**

From a point 62.5m south of its junction with Cockney Hill to a point 95m south of that junction

#### **SCHEDULE 4**

##### **NO WAITING AT ANY TIME**

###### **Gas Works Road, East side**

From its junction with Kings Road to a point 15m Northeast of that junction.

###### **Gas Works Road, West side**

From its junction with Kings Road to a point 18m Northeast of that junction.

###### **Lock Place, North side**

From its junction with the northeast end of Canal Way to a point 38m northeast of that junction and including the turning head leading to Kennet Side

###### **Stratheden Place, West side**

From its junction with Weldale Street to a point 37m south of that junction

###### **Albury Close, East side**

For the entire length

###### **Albury Close, turning head**

For the entire length

###### **Elliot's Way, East side**

From a point 38m north of its junction with the east section to a point 7m south of that junction

###### **Heron Island Bridge, Both sides**

For the entire length

###### **Mill Green, Both sides**

From its junction with The Causeway to a point 48m south of that junction

**Henley Road, South sides**

From a point 10m west of its junction with Donegal Close to a point 120m east of its junction with Donkin Hill

**Mill Road, East side**

From a point 5m north of its junction with Champion Road to a point 5m south of that junction

**Send Road, West side**

From a point 5m north of its junction with Champion Road to a point 5m south of that junction

**Champion Road, Both sides**

From its junction with Mill Road to a point 5m east of that junction

**Champion Road, Both sides**

From its junction with Send Road to a point 5m west of that junction

**Hazel Crescent, North side**

From its junction with Sycamore Road to a point 25m west of that junction

**Whitley Wood Road, North side**

From a point 10m east of its junction with Hillbrow to a point 20m west of that junction

**Hillbrow, Both sides**

From its junction with Whitley Wood Road to a point 13m north of that junction

**Wellington Avenue, North side**

From its junction with Shinfield Road to a point 20m west of that junction

**Wellington Avenue, South side**

From its junction with Shinfield Road to a point 35m west of that junction

**Northcourt Avenue, West side**

From a point 10m north of its junction with Wellington Avenue to a point 10m south of that junction

**Elgar Road South, West side**

From a point 10m north of its junction with Britten Road to a point 10m south of that junction

**Canterbury Road, North side**

From a point 10m west of its junction with Home Farm Close (West leg) to a point 28m east of that junction

**Canterbury Road, South side**

From its junction with Home Farm Close (West leg) to a point 30m east of that junction

**Canterbury Road, North side**

From a point 18m west of its junction with Home Farm Close (East leg) to a point 10m east of that junction

**Canterbury Road, South side**

From a point 18m west of its junction with Home Farm Close (East leg) to a point 32m east of that junction

**Home Farm Close (West leg), Both sides**

From its junction with Canterbury Road to a point 10m north of that junction

**Home Farm Close (East leg), Both sides**

From its junction with Canterbury Road to a point 10m north of that junction

**St Giles Close (north/south section), Both sides**

From its junction with St Giles Close (east/west section) to a point 10m north of that junction

**St Giles Close (east/west section), North side**

From a point 10m west of its junction with St Giles Close (north/south section) to a point 10m east of that junction

**Wolseley Street, Cheriton Court turning head**

For the entire length

**Shaw Road, West side**

From its junction with Berkeley Avenue to a point 20m south of that junction

**Shaw Road, East side**

From its junction with Berkeley Avenue to a point 24m south of that junction

**Wensley Road, North side**

From a point 15m east of its junction with Shaw Road to a point 40m west of that junction

**Edgar Milward Close, West side**

From its junction with Norcot Road to a point 10m south of that junction

**Edgar Milward Close, West side**

From a point 20m south of its junction with Norcot Road to a point 35m south of that junction

**Edgar Milward Close, East side**

From the entire length

**Edgar Milward Close, turning head**

From the entire length

**Craig Avenue, South side**

From a point 10m east of its junction with Osborne Road to its junction with Moriston Close

**Strathy Close, East side**

From its junction with Moriston Close to a point 76m south of that junction

**Cholmeley Road, West side**

From a point 50m north of its junction with London Road to a point 13m north of its junction with Cholmeley Terrace

**Cholmeley Road, East side**

From a point 37m north of its junction with London Road to a point 11m north of its junction with Norton Road

**Crescent Road, North side**

From its junction with Eastern Avenue to a point 43m east of that junction

**Crescent Road, North side**

From a point 78m east of its junction with Eastern Avenue to a point 115m east of that junction

**Crescent Road, North side**

From a point 26m west of its junction with Hamilton Road to a point 26m east of that junction

**Crescent Road, South side**

From its junction with Eastern Avenue to a point 22m east of its junction with Hamilton Road

**Wykeham Road, Southwest side**

From a point 5m north of its junction with Auckland Road to a point 5m south of that junction

**Wykeham Road, Southwest side**

From a point 5m north of its junction with Clarendon Road to a point 5m south of that junction

**Wykeham Road, Southwest side**

From a point 5m north of its junction with Lennox Road to a point 5m south of that junction

**Auckland Road, Both sides**

From its junction with Wykeham Road to a point 5m southwest of that junction

**Clarendon Road, Both sides**

From its junction with Wykeham Road to a point 5m southwest of that junction

**Lennox Road, Both sides**

From its junction with Wykeham Road to a point 5m southwest of that junction

**Hamilton Road, Southwest side**

From a point 10m north of its junction with Waybrook Crescent to a point 10m south of that junction

**Waybrook Crescent, Both sides**

From its junction with Hamilton Road to a point 10m southwest of that junction

**All Hallows Road, Northeast side**

From a point 28m northwest of its junction with Henley Road to a point 68m northwest of that junction

**Marshland Square, East side**

From its junction with St Lukes Way to a point 25m north of that junction

**Queensway, West side**

From a point 36m northwest of its junction with Ragley Mews to a point 73m northwest of that junction

**Upper Redlands Road, North side**

From a point 98m east of its junction with Redlands Road to a point 205m east of that junction

**Shepley Drive, South side**

From a point 10m west of its junction with Restwold Close to a point 10m east of that junction

**Restwold Close, Both sides**

From its junction with Shepley Drive to a point 10m south of that junction

**Shepley Drive, Service Road between No.37 & 39**

For the entire length

**Virginia Way, North side**

From a point 10m east of its junction with the service road (east section) to a point 10m west of that junction

**Virginia Way, North side**

From a point 10m east of its junction with the service road (west section) to a point 10m west of that junction

**Virginia Way service road (east section), Both sides**

From a point 21m north of its junction with Virginia Way to a point 38m northwest of that junction

**Virginia Way service road (west section), Both sides**

From a point 22m north of its junction with Virginia Way to a point 40m northeast of that junction

**Oakley Road, South side**

From a point 10m east of its junction with Blenheim Road to a point 10m west of that junction

**Blenheim Road, Both sides**

From its junction with Oakley Road to a point 10m south of that junction

**Picton Way (east/west section), Both sides**

From its junction with Peppard Road to a point 65m west of that junction

**Picton Way (north/south section), Both sides**

From its junction with Picton Way (east/west section) to a point 10m north of that junction

**The Meadway, North side**

From a point 20m west of its junction with New Lane Hill to a point 20m east of that junction

**Combe Road, Garage area to the rear of No.35-47**

For the entire length

**Ambrook Road, Both sides**

From the boundary of No. 23/25 to the boundary of No. 37/39.

**Totnes Road, Both sides**

From its junction with Northumberland Avenue to a point 10m northeast of that junction

**Torrington Road, Both sides**

From its junction with Northumberland Avenue to a point 10m southeast of that junction

**Northumberland Avenue, Both sides**

From its junction with Torrington Road to a point 10m south of that junction

**Honiton Road, Both sides**

From its junction with Northumberland Avenue to a point 15m west of that junction

**Long Barn Lane, Southwest side**

From a point 10m east of its junction with Tavistock Road to a point 78m northwest of that junction

**Long Barn Lane, Northeast side**

From a point 10m east of its junction with Tavistock Road to a point 18m west of that junction

**Tavistock Road, Both sides**

From its junction with Long Barn Lane to a point 10m southwest of that junction

**Whitley Wood Lane, Northeast side**

From its junction with Basingstoke Road to a point 44m northwest of its junction with Ashby Court

**Whitley Wood Lane, Northeast side**

From a point 10m northwest of its junction with Ashby Court to a point 10m southeast of its junction with Poldark Place

**Whitley Wood Lane, Southwest side**

From its junction with Basingstoke Road to a point 10m southeast of its junction with Poldark Place

**Gillette Way, Both sides**

From its junction with Manor Farm Road to its junction with Rose Kiln Lane

**Cardinal Close. South side**

For the entire length

**Cardinal Close. West side**

For the entire length

**Cardinal Close. North side**

For a point 84m east of its junction with Wolsey Road to a point 110m east of that junction

**Cardinal Close, East side**

From the south side of the turning head to a point 13m north of that point

**Cardinal Close, Turning head south end**

For the entire length

**SCHEDULE 5**

**WAITING LIMITED TO 2 HOURS, RETURN PROHIBITED WITHIN 2 HOURS, MON-FRI, 8AM-6.30PM**

**Long Barn Lane, Southwest side**

From a point 78m northwest of its junction with Tavistock Road to a point 93m northwest of that junction

**Long Barn Lane, Northeast side**

From a point 18m northwest of its junction with Tavistock Road to a point 46m east of its junction with Canterbury Road

**SCHEDULE 8**

**BLUE BADGE HOLDERS ONLY**

**Northumberland Avenue, West side**

From a point 155m south of its junction with Buckand Road to a point 165m south of that junction

**SCHEDULE 13**

**NO WAITING MONDAY TO FRIDAY 9.00 A.M. TO 5.00 P.M.**

**Wellington Avenue, North Side**

From a point 10m east of its junction with Northcourt Avenue to a point 20m west of its junction with Shinfield Road

**SCHEDULE 25**

**WAITING LIMITED TO 2 HOURS, RETURN PROHIBITED WITHIN 2 HOURS MON-SAT 8AM-6.30PM**

**Northumberland Avenue, West side**

From a point 155m south of its junction with Buckland Road to a point 165m south of that junction

**SCHEDULE 99**

**PERMIT HOLDER ONLY (AT ANY TIME MON-SUN INCLUSIVE)**

**Vastern Road, North Side**

From a point 9m northwest of its junction with De Montfort Road to a point 31m northwest of that junction

**Lock Place, North side**

From a point 38m northeast of its junction with the northeast end of Canal Way to a point 55m northeast of that junction

**Cardinal Close, North side**

From a point 10m east of its junction with Wolsey Road to a point 84m east of that junction

**Cardinal Close, East side**

From a point 13m north of its south end to a point 37m north of that point

**Cardinal Close, Turning head, west side**

For the entire length

**SCHEDULE 101**

**SHARED USE - 10AM-4PM, PERMIT HOLDERS OR 2 HOURS LIMITED WAITING, NO RETURN WITHIN 2 HOURS. AT ALL OTHER TIMES PERMIT HOLDERS ONLY.**

**Edgar Milward Close, West side**

From a point 10m south of its junction with Norcot Road to a point 20m south of that junction

**Edgar Milward Close, West side**

From a point 35m south of its junction with Norcot Road to a point 68m south of that junction

**SCHEDULE 102**

**SHARED USE 8.00A.M. - 8.00 P.M. PERMIT HOLDERS ONLY OR 2 HOURS LIMITED WAITING, NO RETURN WITHIN 2 HOURS. AT ALL OTHER TIMES PERMIT HOLDERS ONLY**

**Vastern Road, North Side**

From a point 31m northwest of its junction with De Montfort Road to a point 57m northwest of that junction



**SCHEDULE 103**

**SHARED USE - MONDAY TO FRIDAY 9.00A.M. - 5.30 P.M. PERMIT HOLDERS ONLY OR 2 HOURS LIMITED WAITING, NO RETURN WITHIN 2 HOURS. AT ALL OTHER TIMES PERMIT HOLDERS ONLY**

**Wolsey Road, West side layby**

From a point 33m south of its junction with Cardinal Close to the southern end

**499. LIST OF RESIDENTS**

Wolsey Road - (01R) All properties

Cardinal Close - (01R) All properties

Edgar Milward Close - (07R) All properties

THE UNIVERSITY OF CHICAGO  
DEPARTMENT OF CHEMISTRY  
5708 SOUTH WOODLAND DRIVE  
CHICAGO, ILLINOIS 60637

TO: \_\_\_\_\_

FROM: \_\_\_\_\_

DATE: \_\_\_\_\_

RE: \_\_\_\_\_

Geography



1870-1871

**ROAD TRAFFIC REGULATION ACT 1984**

**BOROUGH OF READING**

**(CIVIL ENFORCEMENT AREA)**

**(WAITING RESTRICTIONS REVIEW 2015 B) ORDER 2016**

**C. J. Brooks  
Head of Legal and Democratic Services  
Civic Offices  
Bridge Street  
Reading  
RG1 2LU**