

**ROAD TRAFFIC REGULATION ACT 1984**

**BOROUGH OF READING**

**(CIVIL ENFORCEMENT AREA)**

**(WAITING RESTRICTIONS REVIEW 2017 B) ORDER 2018**

**C. J. Brooks  
Head of Legal and Democratic Services  
Civic Offices  
Bridge Street  
Reading  
RG1 2LU**

**Legal Ref: CMS/008671**



**THE BOROUGH OF READING**

**(CIVIL ENFORCEMENT AREA)**

**(WAITING RESTRICTIONS REVIEW 2017 B) ORDER 2018**

The Reading Borough Council (hereinafter referred to as "the Council") in exercise of the powers conferred by Sections 1(1), 2(1) to (3), 4(2), and Part IV of Schedule 9 to the Road Traffic Regulation Act 1984 ("the Act of 1984"), as amended and of all other powers thereunto enabling and after consultation with the Chief Officer of Police in accordance with Part III of Schedule 9 to the Act of 1984 and Part 6 of the Traffic Management Act 2004 ("the Act of 2004"), hereby make the following Order:-

**PART I**

**CITATION AND INTERPRETATION**

1. This Order may be cited as The Borough of Reading (Civil Enforcement Area) (Waiting Restrictions Review 2017 B) Order 2018 and shall come into operation on the 23 April 2018.
2. In this Order, except where the context otherwise requires, the following expressions have the meanings hereby respectively assigned to them:-

"ambulance" has the same meaning as in the Vehicle Excise and Registration Act 1994;

"authorised agent" means the parking services contractor appointed by and acting on behalf of the Council for the purposes of the supervision and enforcement of this Order;

"authorised cab rank" means an area of carriageway which is comprised within and indicated by road markings complying with diagram 1028.2 in Schedule 6 to the 2002 Regulations;

"authorised parking place" means any parking place on a road, authorised or designated by this Order;

"carriageway" means a way constituting or comprised in a highway being a way (other than a cycle track) over which the public have a right of way for the passage of vehicles;

"civil enforcement officer" has the same meaning as in section 76 of the Act of 2004;

"disabled person's badge", "disabled person's vehicle" and "parking disc" have the same meanings as in the Local Authorities Traffic Orders (Exemption for Disabled Persons) (England) Regulations 2000;

"driver", in relation to a vehicle waiting in a parking place or on a road or length of road, means the person driving the vehicle at the time it was left in that parking place or road or length of road;

"goods" means goods or burden of any description and includes postal packets of any description;

"goods vehicle" means a motor vehicle which is constructed or adapted for use for the carriage of goods or burden of any description and which does not exceed 5.30 metres in length or 2.25 metres in height;

"hackney carriage" means a vehicle licensed under Section 37 of the Town Police Causes Act 1847, Section 6 of the Metropolitan Carriages Act 1869, or any similar enactment;

"loading" means the loading or unloading of goods to or from a vehicle;

"motorcycle" and "invalid carriage" have the same meanings as in Section 136 of the Road Traffic Act of 1984;

"owner", in relation to a vehicle, has the same meaning as in Section 92(1) of the Act of 2004 or the person who has the use of such a vehicle in the course of his/her employment and is entitled to use such a vehicle as though he/she were the registered keeper thereof;

"parking place" has the same meaning given by section 79(7) of the Act of 2004;

"passenger vehicle" means a motor vehicle (other than a motor cycle or invalid carriage) not exceeding 5.30 metres in length and 2.25 metres in height and constructed or adapted for the carriage of passengers and their effects;

"penalty charge" has the same meaning as in section 92(1) of the Act of 2004;

"penalty charge notice" has the same meaning as in section 8(1) of The Civil Enforcement of Parking Contraventions (England) General Regulations 2007;

"permit" means a permit issued under the provisions of Articles 17 to 25;

"permit holder" means a person to whom a permit has been issued;

"permitted hours" means 24 hours Monday to Sunday unless otherwise stated in Article 5 to this Order;

"relevant position" in respect of: -

- (a) a parking permit, means
  - (i) in the case of a vehicle fitted with a front windscreen, that the badge or permit is exhibited thereon with the front facing forward on the nearside of and immediately behind the windscreen; or
  - (ii) the case of a vehicle not fitted with a front windscreen, that the badge or permit is exhibited on the front or nearside of the vehicle;
- (b) a disabled person's badge, in accordance with Section 12 of The disabled Persons (Badges for Motor Vehicles) (England) Regulations 2000;

- (d) wait between the hours of 8.00 a.m. and 6.30 p.m. Monday to Saturday inclusive in the lengths of roads specified in Schedule 4;
  - (e) wait between 11.00 a.m. and 12.00 noon on Mondays to Fridays inclusive in the lengths of roads specified in Schedule 5;
  - (f) wait between 12.00 noon and 1.00 p.m. on Mondays to Fridays inclusive in the lengths of roads specified in Schedule 6;
  - (g) wait between 8.00 a.m. and 6.30 p.m. on Mondays to Saturdays inclusive in the lengths of roads specified in Schedule 7 for a longer period than 30 minutes or, if a period of less than 30 minutes has elapsed since the previous period of waiting by the same vehicle in the same length of road;
6. Nothing in Article 5 shall apply to any vehicle waiting in the lengths of roads referred to therein for so long as it may be necessary to enable:-
- (a) a person to board or alight from the vehicle;
  - (b) the vehicle, if it cannot conveniently be used for such purpose in any other road, to be used in connection with any of the following operations, namely:-
    - (i) building, industrial or demolition operations;
    - (ii) the removal of any obstruction to traffic;
    - (iii) the maintenance, improvement or reconstruction of the said lengths of roads;
    - (iv) the laying, erection, alteration or repair in or in land adjacent to the said lengths of roads of any sewer or of any main, pipe or apparatus for the supply of gas, water or electricity or of any telecommunications system;
    - (v) the service of a Local Authority or a Water Authority in pursuance of statutory powers or duties;
  - (c) the vehicle to be used for the purpose of providing a postal service as defined in section 27 Postal Services Act 2011;
  - (d) the vehicle to take in petrol, oil, water or air from any garage situated on or adjacent to the said lengths of roads;
  - (e) the vehicle to wait at or near to any premises situated on or adjacent to the said lengths of roads for so long as such waiting by that vehicle is reasonably necessary in connection with any wedding or funeral;
  - (f) the vehicle being used for fire brigade, ambulance or police purposes.
7. (1) Nothing in Article 5 shall apply:-

"resident" means a person whose usual place of abode is at premises the postal address of which is in a road or part of a road specified in Schedule 9;

"specified position" a vehicle left in a parking place during the permitted hours in accordance with the foregoing provisions of this Order shall cause it so to stand so that every part of a vehicle is within the limits of a parking place.

"taxi" for the purposes of this order has the same meaning as Hackney Carriage

"telecommunication system" has the same meaning as in the Telecommunications Act 1984;

"The 2002 Regulations" means the Traffic Signs Regulations and General Directions 2002;

3. The prohibitions imposed by this Order shall be in addition to and not in derogation of any restriction, prohibition or requirement imposed by any Regulations or Orders made or having effect as if made under the Act of 1984, or by or under any other enactment.
4. Save where the contrary is indicated, any reference in this Order to:-
  - (a) a numbered Article or Schedule is a reference to the Article or Schedule bearing that number in this Order;
  - (b) this Order or another Order shall be construed as such a reference to this Order or, as the case may be, such other Order, as the same may have been or may from time to time be amended, varied or supplemented;
  - (c) a Statute or Regulation shall be construed as reference to such Statute or Regulations as the same may have been, or may from time to time be amended or re-enacted.
  - (d) The requirements of any Article making reference to a numbered Schedule to this Order shall only have effect when a Schedule similarly numbered is appended to this Order.

## PART II

### WAITING AND LOADING OF VEHICLES

5. Save as provided in Articles 6 and 7 no person shall, except upon the direction or with the permission of a Police Constable in uniform or a civil enforcement officer, cause or permit any vehicle during each separately dated day, to:-
  - (a) wait at any time on Mondays to Sundays inclusive in the lengths of roads specified in Schedule 1;
  - (b) wait or load at any time on Mondays to Sundays inclusive in the lengths of roads specified in Schedule 2;
  - (c) wait at any time on Mondays to Sundays inclusive in the lengths of roads specified in Schedule 3 except for taxis;

- (a) to any vehicle waiting for so long as may be necessary for the purpose of enabling goods to be loaded on or unloaded from the vehicle;
- (b) to a Disabled Person's Vehicle, displaying a Disabled Person's Badge in accordance with Section 12 of The Disabled Persons (Badges for Motor Vehicles) (England) Regulations 2000;
- (c) to a Disabled Person's Vehicle, displaying a Disabled Person's Badge in the relevant position, waiting on the lengths of roads specified in Schedule 9 during the specified limited waiting hours;

provided that such exemptions do not apply during the hours when loading restrictions are imposed by that Article.

(2) Nothing in Article 5 shall apply to any vehicle:-

- (a) waiting upon an authorised parking place; or
- (b) being a Hackney Carriage, waiting upon an authorised cab rank; or
- (c) waiting for so long as may be necessary to enable the vehicle to be used in the provision of a local service within the meaning of the Transport Act 1985.

**PART III**  
**AUTHORISATION AND USE OF PARKING PLACES**

8. (1) (1) The lengths of roads specified in Schedule 8 are authorised to be used:

- (a) as parking places for the parking during the permitted hours as are specified in the said Schedule, of a vehicle displaying in the relevant position a valid Residents Parking Permit issued by the Council AND
- (b) for vehicles to wait between 8.00am and 8.00pm on Mondays to Sundays inclusive for a period of 2 hours excepting if a period of less than 2 hours has elapsed since the previous period of waiting by the same vehicle in the same length of road.

(2) The lengths of roads specified in Schedule 9 are authorised to be used as parking places for the parking during the permitted hours and in such positions as are specified in the said Schedules, of a vehicle displaying in the relevant position a valid Residents Parking Permit issued by the Council.

(3) (1) The lengths of roads specified in Schedule 10 are authorised to be used:

- (a) as parking places for the parking during the permitted hours as are specified in the said Schedule, of a vehicle displaying in the relevant position a valid Residents Parking Permit issued by the

Council AND

- (b) for vehicles to wait between 8.00am and 5.30pm on Mondays to Sundays inclusive as a pay and display perking place.
- (4) (1) The lengths of roads specified in Schedule 11 are authorised to be used:
  - (a) as parking places for the parking during the permitted hours as are specified in the said Schedule, of a vehicle displaying in the relevant position a valid Residents Parking Permit issued by the Council AND
  - (b) for vehicles to wait between 10.00 a.m. to 4.00 p.m. Monday to Fridays inclusive for a period of 2 hours excepting if a period of less than 2 hours has elapsed since the previous period of waiting by the same vehicle in the same length of road;
  - (c) at all other times signed bays are unrestricted.
- 9. Where in the Schedules a parking place is described as available for vehicles of a specific class or in a specified position, the driver of a vehicle shall not permit it to wait in the parking place unless it:-
  - (a) is of the specified class; or as the case may be -
  - (b) is in the specified position;
  - (c) displays a valid parking permit issued by the Council.
- 10. A driver of a vehicle shall not use a parking place:-
  - (a) so as to unreasonably prevent access to any premises adjoining the road, or the use of the road by any other person, or so as to be a nuisance;
  - (b) when a Police Constable in uniform, Civil Enforcement Officer or a or a person authorised by the Council has closed the parking place.
- 11. The driver of a motor vehicle using a parking place shall stop the engine as soon as the vehicle is in position in the parking place and shall not start the engine except when about to change the position of the vehicle in, or to depart from, that parking place.
- 12. No person shall use a vehicle whilst it is in a parking place in connection with the sale of any article to persons in or near the parking place, or in connection with the selling or offering for hire of his skill or services.
- 13. When a vehicle is left in a parking place in contravention of the provisions of Articles 9(b), a Police Constable in uniform, Civil Enforcement Officer or a parking attendant or a person authorised by the Council to do so may alter or cause to be altered the position of the vehicle so that its position shall comply with that provision.
- 14. Any person altering the position of a vehicle by virtue of Article 15 may do so in such manner as he thinks necessary.



15. A Police Constable in uniform, Civil Enforcement Officer or a person authorised by the Council to do so may, in case of emergency, or in contravention of Article 10, remove or cause to be removed to any place he thinks fit any vehicle left in a parking place.
16. Any person removing or causing to be removed a vehicle from a parking place in accordance with Article 15 shall provide for the safe custody of the vehicle.

**PART IV**  
**AUTHORISATION AND USE OF PAY AND DISPLAY PARKING PLACES**

17. The Council may:-
  - a. install, in such position or in the vicinity of a Pay and Display Parking Place as it may think fit, such ticket machines as are required by this Order for the purposes of that Pay and Display Parking Place; and
  - b. carry out such other work as is authorised by this Order or is reasonably required for the purpose of that Pay and Display Parking Place.
18. No person shall cause or permit any vehicle to be left in an on street parking place as authorised by Article 8, unless it is one of the following specified class of vehicles:
  - a. disabled persons vehicle,
  - b. dual purpose vehicle,
  - c. goods vehicle being less than 3.5 tonnes,
  - d. invalid carriage,
  - e. motor cycles,
  - f. motor tricycles, or a;
  - g. passenger vehicle.
19. Any vehicle left in a Pay and Display Parking Place shall be positioned as specified in Schedule 11.
20. No vehicle shall display a parking ticket which has been previously displayed on another vehicle.
21. The minimum parking charge payable shall be in all cases for a vehicle left during the charging hours in a parking place specified in Schedule 11 for a minimum period of 20 minutes waiting, which, subject to the provisions of Article 22, shall not exceed a maximum period of waiting of no longer than two hours.
22. No vehicle which has been taken away from a parking place after the minimum charge had been incurred shall, until the expiration of two hours from the time it was taken away, again be left in that placing place during the charging hours.
23. The minimum parking charge payable shall be payable, on leaving of the vehicle in a parking place specified in Schedule 11 by the insertion in the ticket machine relating to the parking place in which the vehicle is left coins or other payment method as provided on site at the pay and display ticket machine. Where more coins than one are required, they shall be inserted in the ticket machine immediately one after the other.

24. Upon payment of the minimum charge for the vehicle, the driver thereof shall exhibit on that vehicle, in accordance with the provisions of Article 27, a parking ticket issued by a pay and display ticket machine.
25. The parking ticket must be purchased from a pay and display ticket machine at the locations, in relation to the street on which the parking place which is being used as provided by Schedule 12 to this Order.
26. The provisions of Articles 23 and 24 shall not apply where in relation to the lengths of roads as described by Schedule 11, where the driver is exempt from payment by the conditions of use of a permit.
27. The parking ticket referred to in Article 24 above shall be exhibited on the vehicle:-
  - a) where the vehicle is fitted with a front glass windscreen extending across the vehicle to the near side facing forwards on the near side of the glass of such windscreen, behind the glass or
  - b) where the vehicle is not fitted with a front glass windscreen on the near side of the vehicle facing towards the near side of the roadbut in all cases so that the time shown on the ticket is clearly visible to a person standing at the kerbside of the vehicle.
28. Nothing in Articles 20 to 27 shall apply to a Disabled Persons Vehicle displaying a Disabled Person's Badge in accordance with Section 12 of The Disabled Persons (Badges for Motor Vehicles) (England) Regulations 2000.
29. Nothing in this order shall restrict the ability of the Council to close a parking place.
30. The provisions provide by Articles 10 to 16 of Part III of this Order shall apply to the pay and display on street parking places as authorised by Article 8 of this Order.

#### **PART V** **PERMITS**

31. (1) Any resident or doctor, who is the owner of a vehicle of the following class, that is to say a passenger vehicle, a goods vehicle, a invalid carriage or a motorcycle may apply to the Council or an authorised agent for a permit for the parking of that vehicle in a parking place specified in paragraph (5) of this Article and any such application shall be made on a form issued by and obtainable from the Council or authorised agent and shall include the particulars and information required by such form to be supplied.
- (2) The Council or authorised agent may at any time require an applicant for a permit or a permit holder to produce to an officer of the Council or authorised agent such evidence in respect of an application for a permit as they may reasonably require to verify the particulars or information given to them or to verify that the permit is valid.

- (3) The Council or authorised agent upon being satisfied that the applicant is a resident who is the owner of a vehicle of the class specified in paragraph (1) of this Article, shall issue to the applicant a Residents Parking Permit for the leaving during the permitted hours in a parking place of the vehicle to which such permit relates, by the owner or by any person using such vehicle with the consent of the owner (other than a person to whom such vehicle has been let for hire and reward);
  - (4) A resident shall not be entitled to be in possession of more than one permit at any one occasion.
  - (5) A Residents Parking Permit shall only be a valid for use in a parking place specified in Schedules 8, 9, 10 and 11;
32. Notwithstanding the provisions contained in Article 31 the Council may also grant permits to such other persons as they may think fit.
33.
  - (1) A permit holder, may surrender such permit to the Council or authorised agent at any time and shall surrender such permit to the Council or authorised agent on the occurrence of any one of the events set out in paragraph (3) of this Article.
  - (2) The Council or authorised agent may, by notice in writing served on the permit holder at the address shown by that person on the application for the permit or at any other address believed to be that person's residence, withdraw a permit if it appears to the Council or authorised agent that any one of the events set out in paragraph (3) of this Article has occurred and the permit holder shall surrender the permit to the Council or authorised agent within 48 hours of the receipt of the aforementioned notice.
  - (3) The events referred to in the foregoing provisions of this Article are:-
    - (a) the permit holder ceasing to be a resident;
    - (b) the permit holder ceasing to be the owner of the vehicle in respect of which the permit was issued;
    - (c) the vehicle in respect of which such permit was issued being adapted or used in such a manner that it is not a vehicle of the class specified in Article 31(1);
    - (d) the issue of a duplicate permit by the Council under the provisions of Article 36;
    - (e) the expiry of the period for which the permit was issued;
    - (f) where a permit is issued to any person upon receipt of a cheque and the cheque is subsequently dishonoured, the permit shall cease to be of any effect;

34. Without prejudice to the provisions of Article 33, a permit shall cease to be valid at the expiration of the period specified thereon:-
- (a) which period, in the case of a Residents Permit, shall not exceed a period of twenty-three months from the end of the month during which it first became valid;
  - (b) or on the occurrence of any one of the events set out in paragraph (3) of Article 33, whichever is the earlier.
35. (1) If a permit is accidentally mutilated or defaced or the figures or particulars thereon have become illegible or the colour of the permit has become altered by fading or otherwise, the permit holder shall surrender it to the Council or authorised agent and apply to the Council or authorised agent for the issue to him of a duplicate permit, whereupon Council or authorised agent, shall issue a duplicate permit so marked and upon such issue the original permit shall become invalid.
- (2) If a permit is lost or destroyed, the permit holder may apply to the Council or authorised agent for the issue to him of a duplicate permit and the Council or authorised agent upon being satisfied as to such loss or destruction, shall issue a duplicate permit so marked and upon such issue the permit shall become invalid.
- (3) All the provisions of this Order shall apply to a duplicate permit to the same extent as they applied to the original permit.
36. A permit shall be in writing and shall include the following particulars:-
- (a) the registration mark of the vehicle in respect of which the permit has been issued;
  - (b) the period during which, subject to the provisions of Article 33, the permit shall remain valid;
  - (c) an authentication that the permit has been issued by the Council;
  - (d) a code indicating the parking area for which the permit is valid.
37. At all times during which a vehicle is left in a parking place specified in Schedules 8, 9, 10 and 11 during the permitted hours, there shall be displayed in the relevant position a permit issued in respect of that vehicle valid for parking place.
38. When a permit has been displayed in accordance with the provisions of Article 37, or where a penalty charge notice has been attached to the vehicle, no person other than a Police Constable in uniform, Civil Enforcement Officer or a parking attendant shall remove such permit or notice from the vehicle unless authorised to do so by the driver of that vehicle.

39. Notwithstanding the foregoing provisions of this Order, the Council may at its discretion issue a discretionary Notice allowing a specific vehicle to wait in a road or a parking place during the hours of operation of any restriction or prohibition to the contrary.

**PART V**  
**REVOCATIONS**

40. The following items contained within orders detailed below shall be revoked:

**Borough of Reading (Eldon Road Zone I) (Special Parking Area) (Waiting Restrictions and Parking Places) Consolidation Order 2006:**

Schedule 4: No Waiting At Any Time

Item 89: Watlington Street, west side

From a point 15 metres north of its junction with South Street to a point 14 metres south of that junction

Schedule 14: No Waiting At Any Time/No Loading 8.15am-9.15am and 4pm-6.15pm

Item 97: South Street, north side

From its junction with Watlington Street to a point 10 metres west of that junction

Schedule 44: Shared Use 8.00am to 8.00pm Permit holders' OR 2 hours limited waiting, no return within 2 hours, at other times permit holders only

Item 116: Watlington Street, west side

From a point 10 metres south of the north end to a point 15 metres north of its junction with South Street.

Schedule 99: Permit Holders Only Mon-Sun - 24 hrs

Item 148: South Street, north side

From a point 7 metres west of its junction with Watlington Street to a point 73 metres west of that junction.

**Borough of Reading (Portman Road Zone E) (Special Parking Area) (Waiting Restrictions and Parking Places) Consolidation Order 2007:**

Schedule 4: No Waiting At Any Time

Item 70: Loverock Road, south side

Between the junction with Little John's Lane and a point 12 metres east of that junction.

**Borough of Reading (Civil Enforcement Area) (Waiting Restrictions Review 2015A) Order 2015:**

Schedule 4: No Waiting At Any Time

Battle Square, Western Section, East Side

From a point 88m north of its junction with Curzon Street to a point 116m north of that junction.

**Borough of Reading (Various Roads) (Special Parking Area) (Waiting Restrictions and Parking Places) Order 2007:**

Schedule 4: No Waiting At Any Time

Parkhouse Lane, South Side

From its junction with Southcote Road to a point 12 metres west of that junction.

**Borough of Reading (Meadway Zone M) (Special Parking Area) (Waiting Restrictions and Parking Places) Consolidation Order 2007:**

Schedule 4: No Waiting At Any Time

Item 32: Shilling Close, West Side

From its junction with Honey End Lane to a point 10m north of that junction.

Item 33: Shilling Close East Side

From its junction with Honey End Lane to a point 10m north of that junction.

**Borough of Reading (Civil Enforcement Area 9) (Waiting Restrictions and Parking Places) Order 2011:**

Schedule 4: No Waiting At Any Time

Item 24: Craven Road, West Side

From its junction with London Road to a point 240m south of that junction.

Item 25: Craven Road, West Side

From a point 250m south of its junction with London Road to its junction with Addington Road.

**Borough of Reading (Civil Enforcement Area) (Waiting Restrictions and Pay and Display) (Hospital and University) Order 2016:**

Schedule 5: Mon-Fri 8am-5.30pm Pay and Display or Resident Permit Holders Only, at all other times Permit Holders only.

Alexandra Road, East Side:

From a point 39m southeast of its junction with Addington Road to a point 119m southeast of that point.

**Borough of Reading (Civil Enforcement Area 11) (Waiting Restrictions and Parking Places) Order 2013:**

Schedule 4: No Waiting At Any Time

Item 55: Hexham Road, South Side

From a point 10m east of its junction with Corbridge Road to a point 19m southwest of that junction.

**Borough of Reading (Civil Enforcement Area) (Waiting Restrictions Review 2015B) Order 2016:**

Schedule 4: No Waiting At Any Time

Whitley Wood Lane, Southwest Side

From its junction with Basingstoke Road to a point 10m southeast of its junction with Poldark Place.

**Borough of Reading (Grove Road, Caversham) (Waiting Restrictions) Traffic Regulation Order 2013:**

Schedule 1: No Waiting At Any Time

Grove Road, South Side

From a point 10m east of its junction with Oak Grove to a point 10m west of its junction with Oak Grove.

**Borough of Reading (Bennet Zone V) (Special Parking Area) (Waiting Restrictions and Parking Places) Consolidation Order 2007:**

Schedule 4: No Waiting At Any Time

Item 19: Island Road, West Side

For its entire length

Item 21: Island Road, East Side

For its entire length

THE COMMON SEAL of the READING )  
BOROUGH COUNCIL was hereunto )  
affixed this 14<sup>th</sup> day of April 2018 )  
in the presence of:- )



Minute	11/1/18 MIN 59
Originator	CMS
Seal No.	109/18
Checked	JK

Authorised Signatory

## LIST OF SCHEDULES

1. Schedule 1 - No Waiting at Any Time
2. Schedule 2 - No Waiting and No Loading At Any Time
3. Schedule 3 - No Waiting Except for Taxis
4. Schedule 4 - No Waiting Monday to Saturday 8am-6.30pm
5. Schedule 5 - No Waiting Monday to Friday 11am-12pm
6. Schedule 6 - No Waiting Monday to Friday 12pm-1pm
7. Schedule 7 - Limited Waiting Monday to Saturday 8am-6.30pm 2hrs no return within 2hrs
8. Schedule 8 - Shared use 8am-8pm permit holders or 2hrs limited waiting, no return within 2 hrs. At all other times permit holders only.
9. Schedule 9 - Permit holders only Mon-Sun 24 hrs.
10. Schedule 10 - Mon-Fri 8am-5.30pm pay and display or resident permit holders only. At all other times permit holders only.
11. Schedule 11 - Restricted Parking Zone (No Waiting At Any Time Except in Signed Bays) Signed Bays Monday to Friday 10am to 4pm Permit Holders or 2hrs No Return Within 2hrs)
12. Schedule 12 - Location of Pay and Display Ticket Machines



**SCHEDULE 1  
NO WAITING AT ANY TIME**

**Denbeigh Place (Northern Leg), East Side**

From its junction with Denbeigh Place (Southern Leg) to a point 6m north of that junction.

**Denbeigh Place (Northern Leg), West Side**

From its junction with Denbeigh Place (Western Leg) to a point 6m north of that junction.

**Denbeigh Place (Southern Leg), East Side**

From its junction with Denbeigh Place (Northern Leg) to a point 6m south of that junction.

**Denbeigh Place (Southern Leg), West Side**

From its junction with Denbeigh Place (Western Leg) to a point 4m south of that junction.

**Denbeigh Place (Western Leg), South Side**

From its junction with Denbeigh Place (Southern Leg) to a point 4m west of that junction.

**Denbeigh Place (Western Leg), North Side**

From its junction with Denbeigh Place (Northern Leg) to a point 4m west of that junction.

**Watlington Street, West Side**

From a point 5m north of its junction with South Street to a point 14m south of that junction.

**South Street, North Side**

From its junction with Watlington Street to a point 14m west of that junction.

**Loverock Road, South Side**

From its junction with Little Johns Lane to a point 86m east of that junction.

**Battle Square, Western Section, East Side**

From a point 75m north of its junction with Curzon Street to a point 116m north of that junction.

**Deepdene Close Centre Island**

For its entire length

**Loverock Road, South Side**

From a point 172m east of its junction with Little Johns Lane to a point 21m east of that point.

**Beech Road, South Side**

From a point 10m east of its junction with Linden Road to a point 10m west of that junction.

**Linden Road, both sides**

From its junction with Beech Road to a point 10m south of that junction

**Waterloo Rise, turning area**

From a point 142m northeast of its junction with Elgar Road South to a point 26m north of that junction.

**Rose Kiln Lane, East Side**

From a point 5m north of its junction with Laud Close to a point 5m south of that junction.

**Laud Close, Both Sides**

From its junction with Rose Kiln Lane to a point 23m east of that junction.

**Parkhouse Lane, South Side**

From its junction with Southcote Road to a point 27m west of that junction.

**Coley Avenue, North West Side**

From a point 10m northeast of its junction with Upavon Drive to a point 10m southwest of that junction.

**Upavon Drive, Both Sides**

From its junction with Coley Avenue to a point 10m northwest of that junction.

**St Saviours Road, South East Side**

From a point 10m east of its junction with Tyberton Place to a point 10m west of that junction.

**Tyberton Place, Both Sides**

From its junction with St Saviours Road to a point 10m south of that junction.

**Shilling Close, East Side**

From its junction with Honey End Lane to a point 19m north of that junction.

**Shilling Close, West Side**

From its junction with Honey End Lane to a point 16m north of that junction.

**Usk Road, Both Sides**

From its junction with Cockney Hill to a point 10m north of that junction.

**Cockney Hill, North Side**

From a point 10m west of its junction with Usk Road to a point 10m east of that junction.

**Usk Road, South Side**

From a point 10m east of its junction with Severn Way to a point 10m west of that junction.

**Severn Way, Both Sides**

From its junction with Usk Road to a point 10m south of that junction.

**Surley Row, East Side**

From a point 5m north of its junction with Grove Cottages to a point 5m south of that junction.

**Grove Cottages, Both Sides**

From its junction with Surley Row to a point 5m east of that junction.

**Evesham Road, South West Side**

From a point 10m northwest of its junction with Marshland Square to a point 10m southeast of that junction.

**Marshland Square, Both Sides**

From its junction with Evesham Road to a point 10m southwest of that junction.

**Peppard Road, East Side**

From a point 10m northeast of its junction with The Horse Close to a point 10m southwest of that junction.

**The Horse Close, Both Sides**

From its junction with Peppard Road to a point 20m southeast of that junction.

**Grove Road, South East Side**

From a point 20m northeast of its junction with Oak Grove to a point 10m southwest of that junction.

**Kingsway, South East Side**

From a point 15m northeast of its junction with Osterley Drive to a point 10m southwest of that junction.

**Osterley Drive, Both Sides**

From its junction with Kingsway to a point 10m south of that junction.

**The Mount Garage Area**

For its entire length.

**Craven Road, West Side**

From its junction with London Road to a point 165m south of that junction.

**Craven Road, West Side**

From a point 204m south of its junction with London Road to a point 247m south of that junction.

**Craven Road, West Side**

From a point 258m south of its junction with London Road to a point 281m south of that junction.

**Craven Road, West Side**

From a point 350m south of its junction with London Road to a point 419m south of that junction.

**Craven Road, West Side**

From its junction with Addington Road to a point 59m north of that junction.

**Alexandra Road, East Side**

From its junction with Lydford Road to a point 8m north of that junction.

**Hexham Road, South Side**

From a point 19m southwest of its junction with Corbridge Road to its junction with Bamburgh Close.

**Bamburgh Close, North-South Section, West Side**

From its junction with Hexham Road to a point 65m south of that junction.

**Bamburgh Close, East-West Section, South Side**

From its junction with Bamburgh Close (North-South section) to a point 10m east of that junction.

**Bamburgh Close, North-South Section, East Side**

From its junction with Bamburgh Close (East-West section) to a point 5m south of that junction.

**Ashampstead Road, West Side**

From a point 10m north of its junction with Inkpen Close to a point 10m south of that junction.

**Inkpen Close, Both Sides**

From its junction with Ashampstead Road to a point 15m west of that junction.

**Tilehurst Road, South Side**

From the boundary of property no 200 to a point 51m east of that boundary.

**Whitley Wood Lane, South West Side**

From its junction with Basingstoke Road to a point 48m south of its junction with Poldark Place.

**Whitley Wood Lane, South West Side**

From a point 66m south of its junction with Poldark Place to a point 86m south of that junction.

**Whitley Wood Lane, North East Side**

From a point 29m south of its junction with Poldark Place to a point 64m south of that junction.

**Meavy Gardens, Both Sides**

From its junction with Brixham Road to a point 10m west of that junction.

**Brixham Road, West Side**

From a point 10m north of its junction with Meavy Gardens to a point 10m south of that junction.

**Island Road, Both Sides**

For its entire length.

**Northcourt Avenue, East Side**

From a point 15m north of its junction with Ennerdale Road to a point 10m south of that junction.

**Northcourt Avenue, West Side**

From a point 10m north of its junction with Stansfield Close to a point 10m south of that junction.

**Stansfield Close, Both Sides**

From its junction with Northcourt Avenue to a point 5m west of that junction.

**SCHEDULE 2  
NO WAITING AND NO LOADING AT ANY TIME**

**Craven Road, West Side**

From a point 165m south of its junction with London Road to a point 203m south of that junction.

**Craven Road, West Side**

From a point 288m south of its junction with London Road to a point 338m south of that junction.

**Craven Road, West Side**

From a point 58m north of its junction with Addington Road to a point 93m north of that junction.

**SCHEDULE 3  
NO WAITING EXCEPT FOR TAXIS**

**Craven Road, West Side**

From a point 168m north of its junction with Addington Road to a point 179m north of that junction.

**SCHEDULE 4  
NO WAITING MONDAY TO SATURDAY 8AM-6.30PM**

**Deepdene Close, Turning Circle**

From a point 73m south of its junction with Argyle Road (east side) to a point 67m south of Argyle Road (west side).

**SCHEDULE 5  
NO WAITING MONDAY TO FRIDAY 11AM-12PM**

**Wellington Avenue, South Side**

From a point 10m east of its junction with Northcourt Avenue to a point 35m west of its junction with Shinfield Road.

**Ennerdale Road, South Side**

From a point 15m west of its junction with Northcourt Avenue to a point 12m east of its junction with Barnsdale Road.

**Northcourt Avenue, South West Side**

From a point 21m southwest of the Sherfield Hall entrance to a point 10m northwest of its junction with Wellington Avenue.

**Northcourt Avenue, West Side**

From a point 10m south of its junction with Wellington Avenue to a point 15m north of its junction with Ennerdale Road.

**Northcourt Avenue, West Side**

From a point 10m south of its junction with Ennerdale Road to a point 10m north of its junction with Stansfield Close.

**Northcourt Avenue, West Side**

From a point 10m south of its junction with Stansfield Close to a point 30m north of its junction with Cressingham Road.

**SCHEDULE 6  
NO WAITING MONDAY TO FRIDAY 12PM-1PM**

**Ennerdale Road, North Side**

From a point 15m west of its junction with Northcourt Avenue to the boundary of property no 24.

**Northcourt Avenue, North East Side**

From a point 350m south of its junction with Shinfield Road to a point 10m north of its junction with Wellington Avenue

**Northcourt Avenue, East Side**

From a point 10m south of its junction with Wellington Avenue to a point 95m south of that junction.

**Northcourt Avenue, East Side**

From a point 10m south of its junction with Ennerdale Road to a point 20m north of its junction with Cressingham Road.

**SCHEDULE 7  
LIMITED WAITING MONDAY-SATURDAY 8AM-6.30PM 2HRS NO RETURN WITHIN 2HRS**

**Northcourt Avenue, South West Side**

From a point 5m southeast of the entrance to St Patrick's Hall to a point 15m northwest of the entrance to Sherfield Hall.

**SCHEDULE 8  
SHARED USE 8AM-8PM PERMIT HOLDERS OR 2 HRS LIMITED WAITING, NO RETURN WITHIN 2 HOURS. AT ALL OTHER TIMES PERMIT HOLDERS ONLY**

**Watlington Street, West Side**

From a point 10 metres south of the north end to a point 5 metres north of its junction with South Street.

**SCHEDULE 9  
PERMIT HOLDERS ONLY MON-SUN 24HRS**

**South Street, North Side**

From a point 14m west of its junction with Watlington Street to a point 73m west of that junction.

**Deepdene Close, East Side**

From a point 40m south of its junction with Argyle Road to a point 73m south of that junction

**Craig Avenue, South Side**

From a point 10m east of its junction with Osbourne Road to a point 48m east of that junction.

**SCHEDULE 10**

**MON-FRI 8AM-5.30PM PAY AND DISPLAY OR RESIDENT PERMIT HOLDERS ONLY, AT ALL  
OTHER TIMES PERMIT HOLDERS ONLY**

**Alexandra Road, East Side**

From a point 35m south of its junction with Addington Road to a point

**SCHEDULE 11**

**RESTRICTED PARKING ZONE (NO WAITING AT ANY TIME EXCEPT IN SIGNED BAYS) SIGNED  
BAYS MONDAY- FRIDAY 10AM-4PM PERMIT HOLDERS OR 2HRS NO RETURN WITHIN 2HRS**

**The Mount Garaging Area, South Side**

From a point 46m west of its junction with the Mount (Western Leg) to a point 5m north of that point.

**The Mount Garaging Area, East Side**

From a point 34m west of its junction with the Mount (Western Leg) in a northerly direction for a distance of 8m.

**SCHEDULE 12**

**LOCATION OF PAY AND DISPLAY MACHINES**

**Alexandra Road**

1. The first part of the document discusses the importance of maintaining accurate records of all transactions. This is essential for ensuring the integrity of the financial statements and for providing a clear audit trail.

2. The second part of the document outlines the various methods used to collect and analyze data. These methods include interviews, surveys, and focus groups, each of which has its own strengths and limitations.

3. The third part of the document describes the process of data analysis. This involves identifying patterns and trends in the data, as well as testing hypotheses and drawing conclusions based on the results.

4. The fourth part of the document discusses the importance of communication in the research process. This involves sharing findings with stakeholders and presenting the results in a clear and concise manner.

5. The fifth part of the document concludes by summarizing the key findings of the study and highlighting the implications for practice. It also offers suggestions for further research and for improving the quality of the research process.



Key

Proposed Restrictions:

As labelled



SURLEY ROW

116


110

24

108

100

Proposed: No waiting at any time



© Crown Copyright. All rights reserved. Reading Borough Council. Account No. 100019672. 2007



**Reading**  
Borough Council

Working better with you

Transportation & Streetcare Services  
Civic Centre  
Bridge Street, Reading  
RG1 2LU

project  
WAITING RESTRICTION REVIEW 2017B

drawing  
SURLEY ROAD 1

drawn JT	checked JC	approved JP	date OCT 17
-------------	---------------	----------------	----------------

scale N.T.S	drawing no. PE1_Surley Row
----------------	-------------------------------

**KEY**

EXISTING RESTRICTIONS  
NO WAITING AT ANY TIME  
PERMIT HOLDERS ONLY BAY

PROPOSED RESTRICTIONS  
AS LABELLED



CRAIG AVENUE

EXISTING PERMIT HOLDERS  
ONLY BAY

PROPOSED PERMIT HOLDERS  
ONLY BAY

Crown copyright and database rights 2013 Ordnance Survey 100019672



**Reading**  
Borough Council  
Working better with you

Transportation & Streetcare Services  
Civic Offices  
Bridge Street  
Reading  
RG1 2LU

**Project**

WAITING RESTRICTION REVIEW 2017B

**Drawing**

CRAIG AVENUE 2

**Scale**

NTS

**Date**

NOV 17

**Drawn**

JT

**Checked**

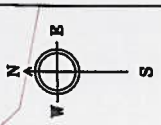
JC

**Approved**

JP

**Drawing No.**

N05\_Craig Avenue 2



Key

Proposed Restrictions:  
As labelled



Crown copyright and database rights 2013 Ordnance Survey 100019672



**Reading**  
Borough Council  
Working better with you

Transport & Streetcare Services  
Civic Offices  
Bridge Street  
Reading  
RG1 2LU

Project	WAITING RESTRICTION REVIEW 2017B	Scale	NTS	Drawn	PC
	Drawing		NOV 17		Checked
	USK RD/COCKNEY HILL		Date	Approved	JP
			Drawing No.	NO6_Usk Road Cockney Hill	

*[Handwritten signature]*

Key

Proposed Restrictions:

As labelled

PROPOSED NO  
WAITING AT ANY  
TIME

USK ROAD

SEVERN WAY

32

30

2

3

Crown copyright and database rights 2013 Ordnance Survey 100019672



**Reading**  
Borough Council

Working better with you

Transport & Streetcare Services  
Civic Offices  
Bridge Street  
Reading  
RG1 2LU

Project  
WAITING RESTRICTION  
REVIEW 2017B

Drawing  
USK RD/SEVERN  
WAY

Scale  
NTS

Date  
NOV 17

Checked  
JT

Approved  
JP

Drawn  
PC

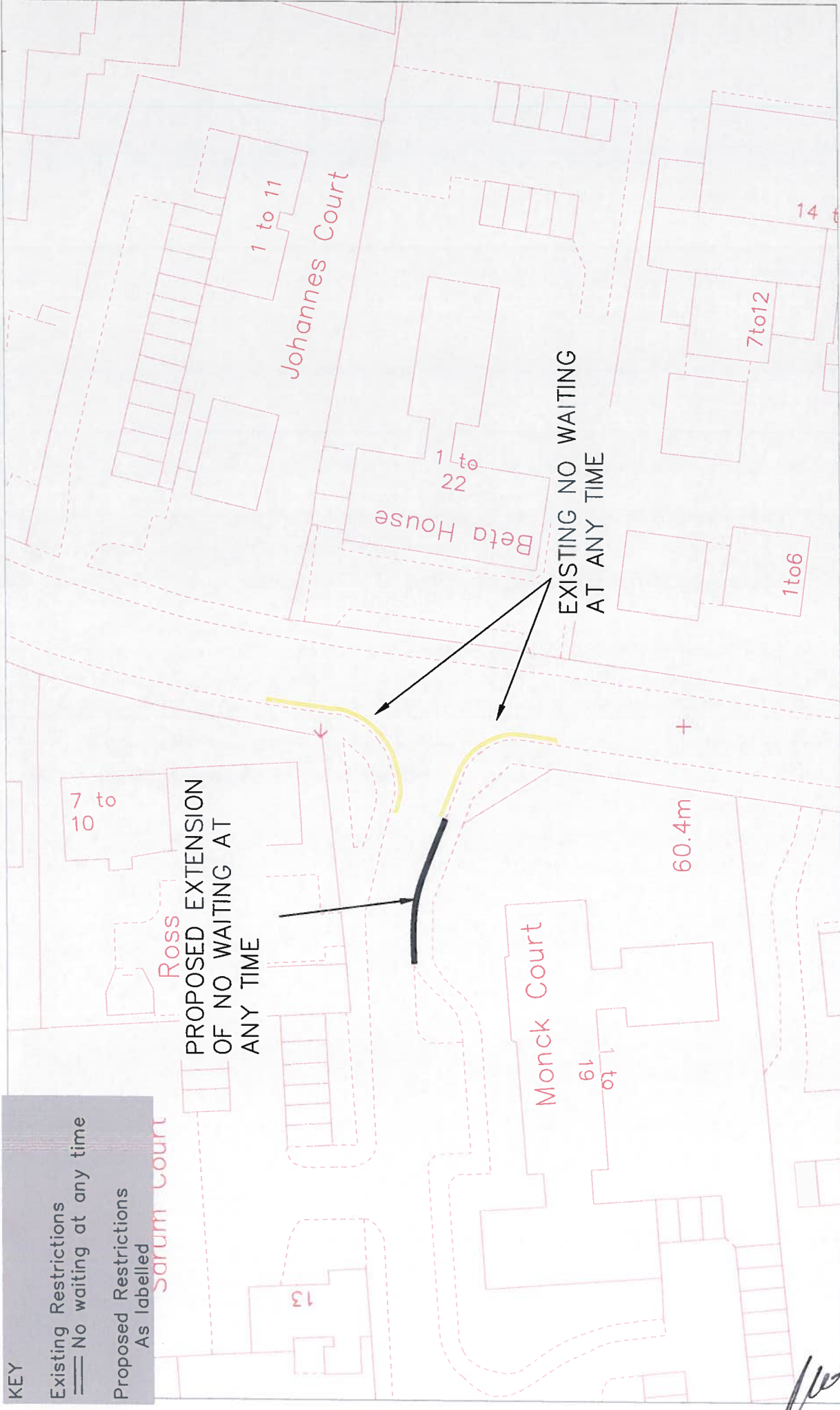
Drawing No.

NO7\_Usk Rd  
Severn Way

KEY

Existing Restrictions  
 No waiting at any time

Proposed Restrictions  
 As labelled



PROPOSED EXTENSION  
 OF NO WAITING AT  
 ANY TIME

EXISTING NO WAITING  
 AT ANY TIME

60.4m

Crown copyright and database rights 2013 Ordnance Survey 100019672



**Reading**  
 Borough Council  
 Working better with you

Transport & Streetcare  
 Civic Offices  
 Reading  
 RG1 2LU

Project  
 WAITING RESTRICTION  
 REVIEW 2017B

Drawing  
 PARKHOUSE LANE

Scale  
 NTS

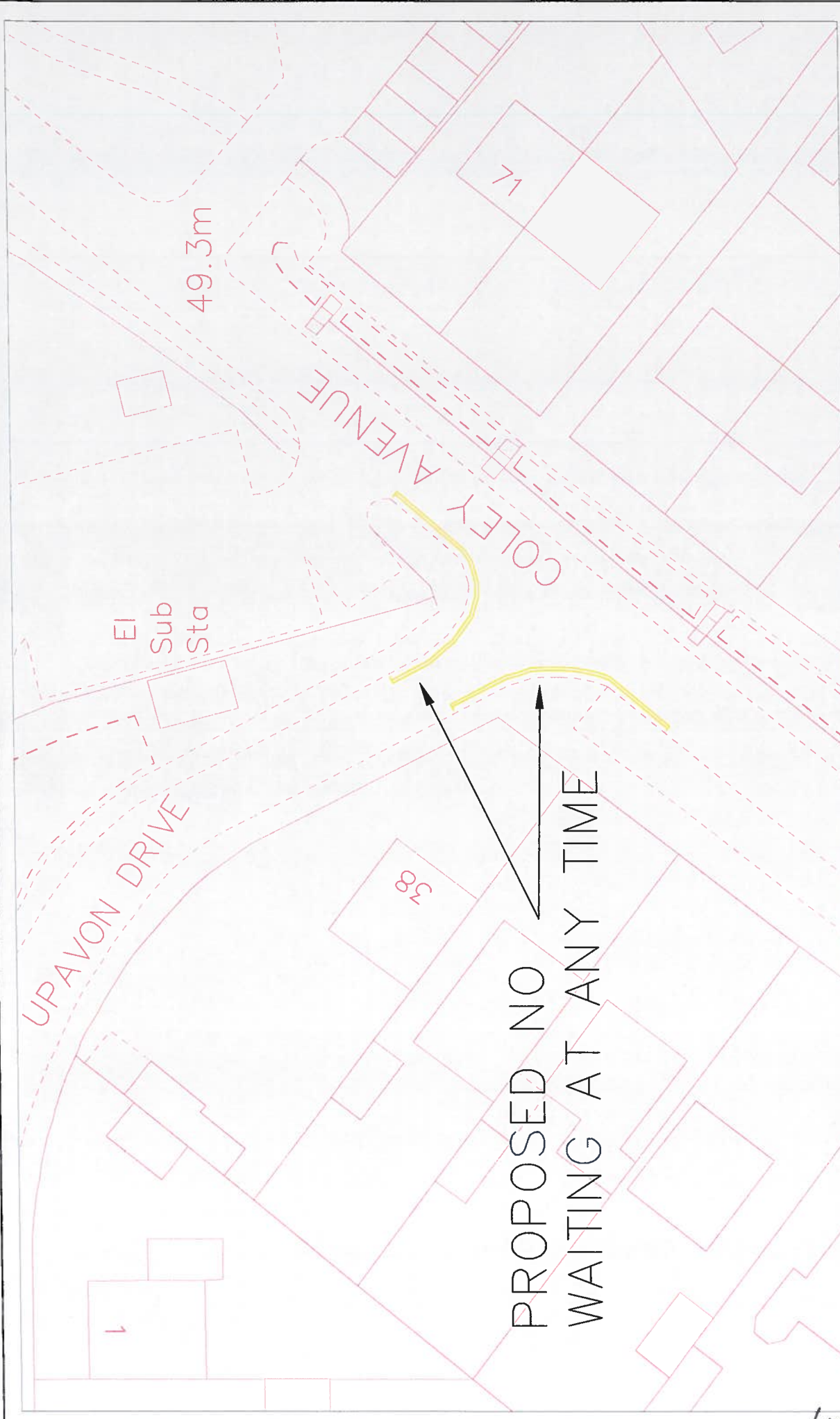
Date  
 OCT 17

Drawn  
 PC

Checked  
 JT

Approved  
 JT

Drawing No.  
 MI2\_PARKHOUSE LANE

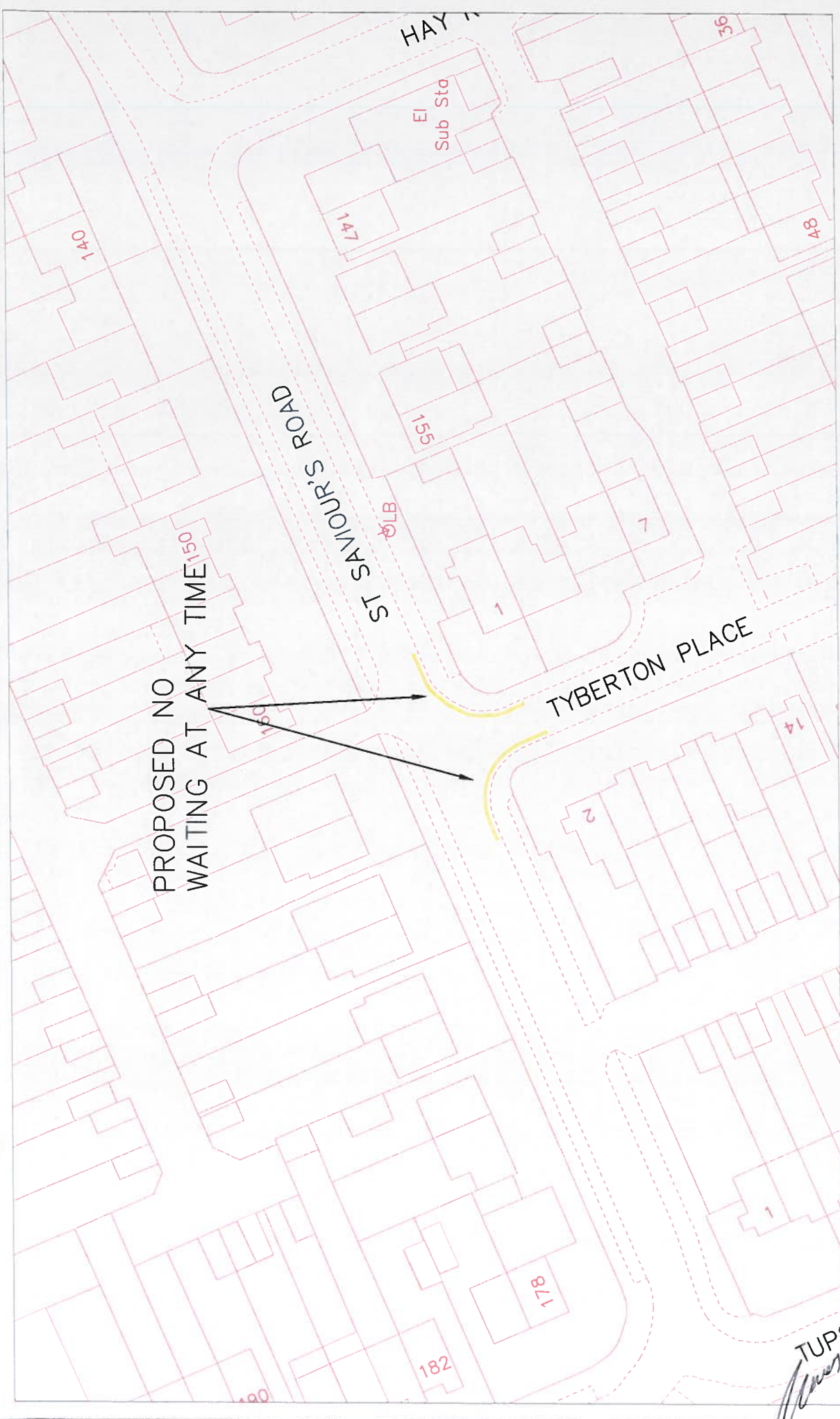


© Crown copyright and database rights 2013 Ordnance Survey 100019672



Transport & Streetcare  
Civic Offices  
Reading  
RG1 2LU

Scale	NTS	Drawn	PC
Date	OCT 17	Checked	JT
Project	WAITING RESTRICTION REVIEW 2017B		
Drawing	UPAVON DRIVE		
Drawing No.	M13_UPAVON DRIVE		



Crown copyright and database rights 2013 Ordnance Survey 100019672



**Reading**  
Borough Council

Working better with you

Transport & Streetcare  
Civic Offices  
Reading  
RG1 2LU

Project

WAITING RESTRICTION  
REVIEW 2017B

Drawing

TYBERTON PLACE

Scale

1:1000

Drawn

PC

Checked

JT

Date

NOV 17

Approved

JT

Drawing No.

MI4\_TYBERTON PLACE

**KEY**

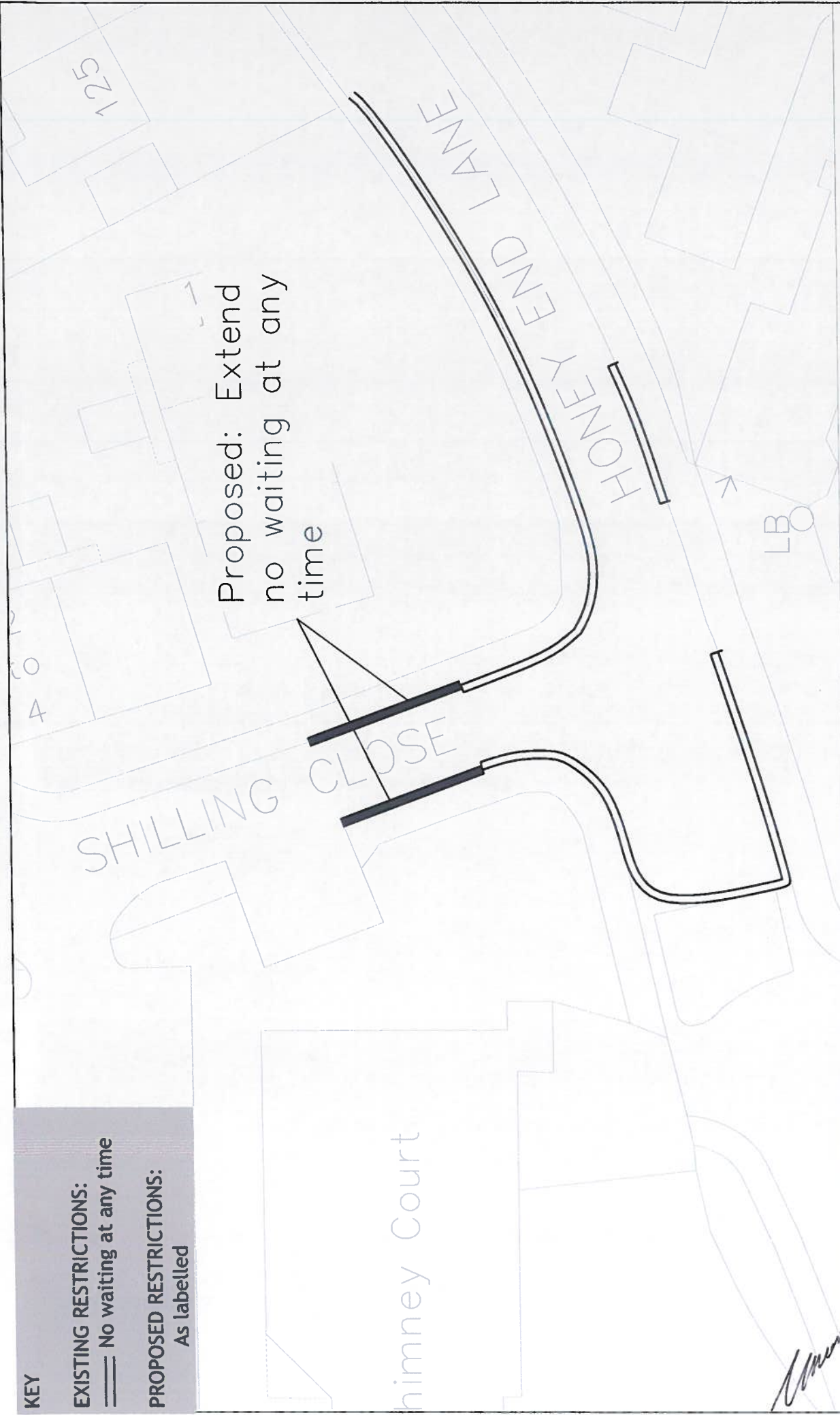
**EXISTING RESTRICTIONS:**

— No waiting at any time

**PROPOSED RESTRICTIONS:**

As labelled

Proposed: Extend  
no waiting at any  
time



Crown copyright and database rights 2013 Ordnance Survey 100019672



**Reading**  
Borough Council

Working better with you

Transportation & Streetcare Services  
Civic Centre  
Bridge Street  
Reading  
RG1 2LU

**Project**

WAITING RESTRICTION REVIEW 2017B

**Scale**

N.T.S

**Date**

OCT 17

**Drawn**

JT

**Checked**

JC

**Approved**

JP

**Drawing No.**

NO1\_Shilling Close

**Drawing**

SHILLING CLOSE



**KEY**

Existing restrictions

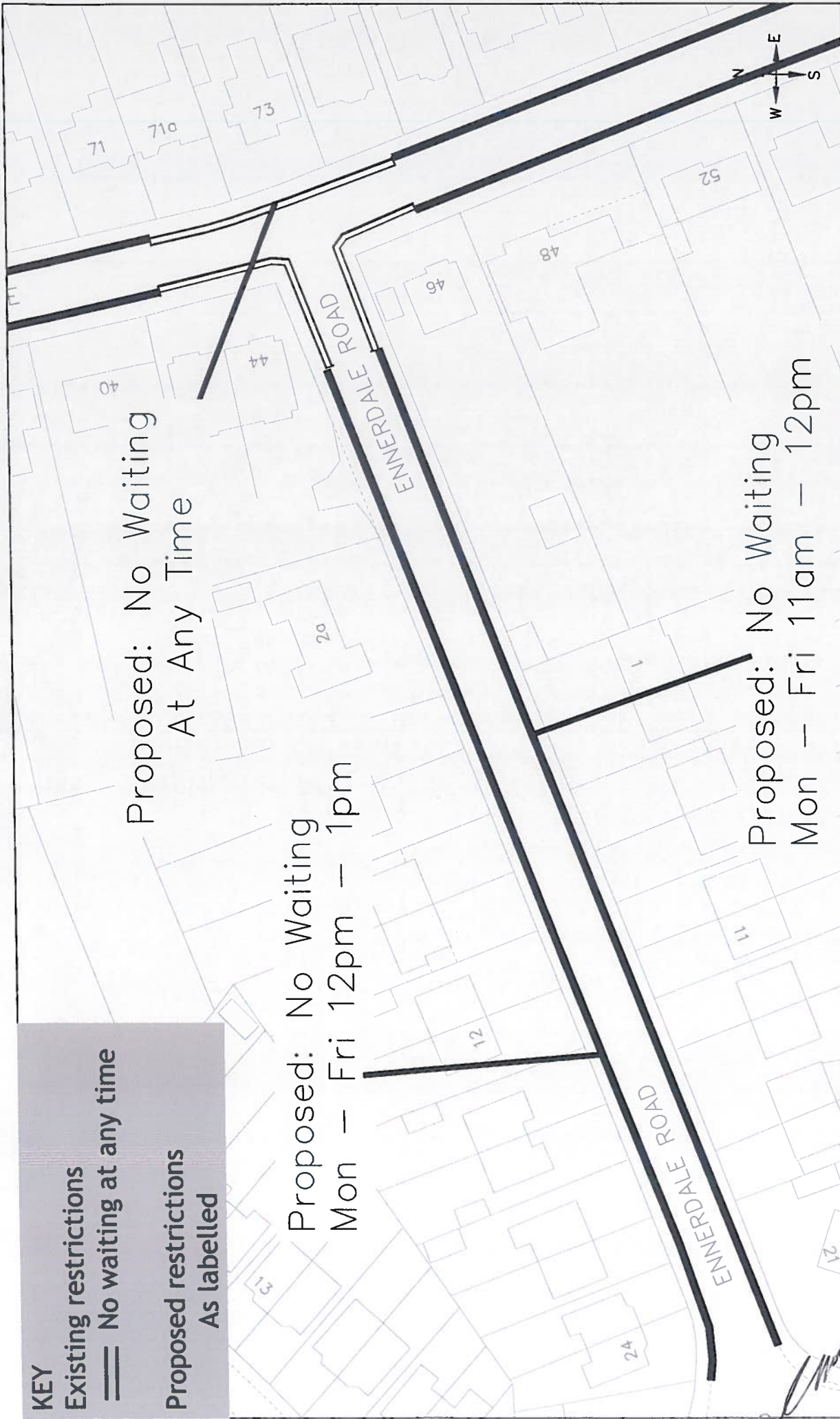
== No waiting at any time

Proposed restrictions  
As labelled

Proposed: No Waiting  
At Any Time

Proposed: No Waiting  
Mon – Fri 12pm – 1pm

Proposed: No Waiting  
Mon – Fri 11am – 12pm



Crown copyright and database rights 2013 Ordnance Survey 100019672



Transportation & Streetcare Services  
Civic Centre  
Bridge Street  
Reading  
RG1 2LU

**Project**

WAITING RESTRICTION REVIEW 2017B

**Drawing**

ENNERDALE ROAD

**Scale**

N.T.S

**Drawn JT**

Checked JC

Approved JP

**Date**

NOV 17

**Drawing No.**

CH3\_Ennerdale Road

**KEY**

Existing restrictions

— No waiting at any time

— No waiting Mon-Fri 9-5

Proposed restrictions

As labelled

Existing: No waiting  
Mon – Fri 9am – 5pm

Proposed: No waiting  
Mon – Fri 11am – 12pm

WELLINGTON AVENUE

Crown copyright and database rights 2013 Ordnance Survey 100019672



**Reading**  
Borough Council

Working better with you

Transportation & Streetcare Services  
Civic Centre  
Bridge Street  
Reading  
RG1 2LU

Project

WAITING RESTRICTION REVIEW 2017B

Drawing

WELLINGTON AVENUE

Scale

N.T.S

Date

DEC 17

Drawing No.

CH4\_Wellington Avenue

Drawn JT

Checked JC

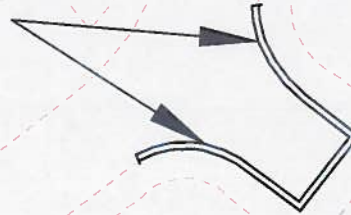
Approved JP

Key

Proposed Restrictions:  
As labelled



PROPOSED NO  
WAITING AT ANY TIME



WATERLOO RISE

© Crown Copyright. All rights reserved. Reading Borough Council. Account No. 100019872. 2007



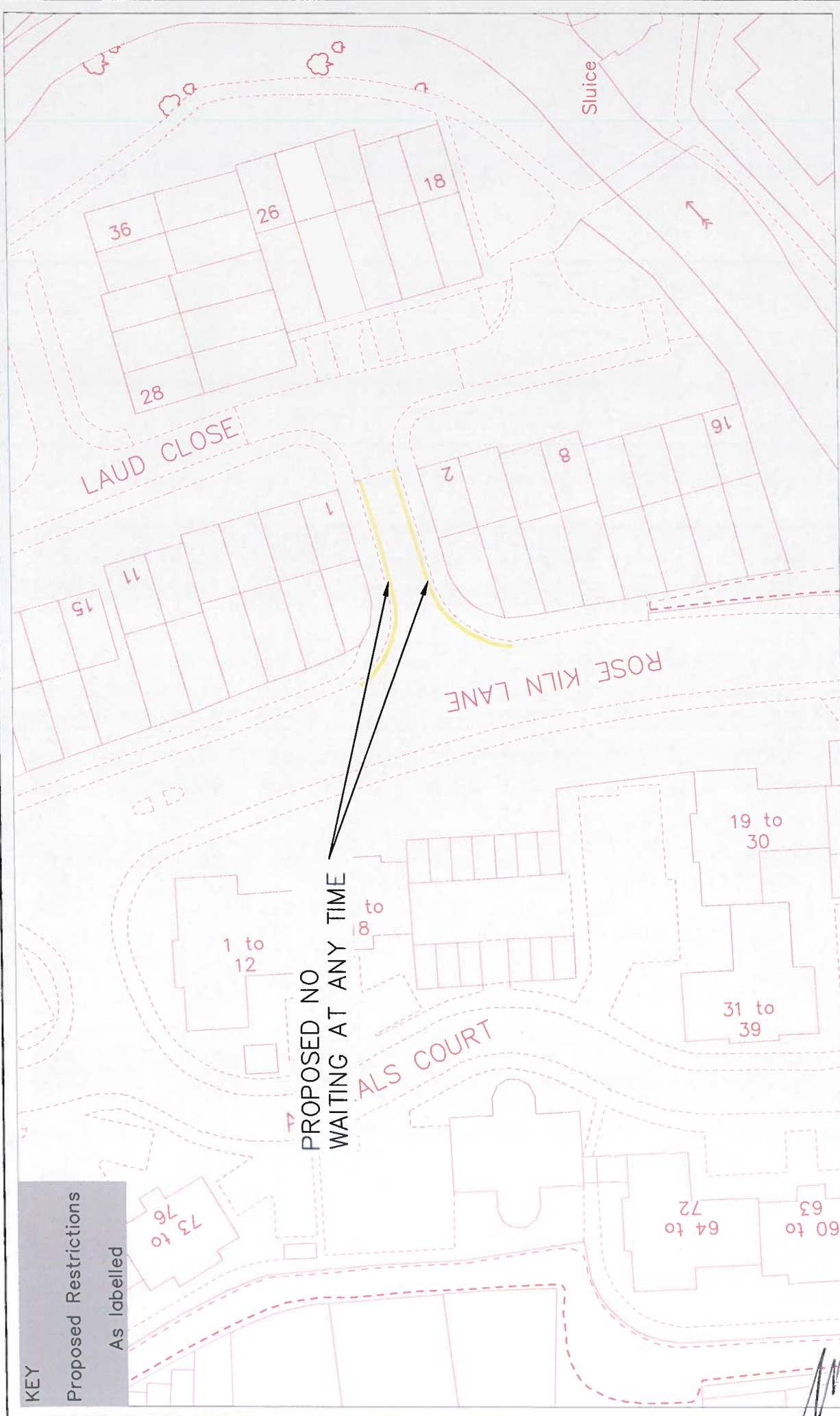
**Reading**  
Borough Council

Working better with you

Transportation & Streetcare Services  
Civic Centre  
Bridge Street, Reading  
RG1 2LU

CAD DRAWING LOCATION:

project			
WAITING RESTRICTION REVIEW 2017B			
drawing			
WATERLOO RISE			
drawn	checked	approved	date
PC	JT	JP	OCT 17
scale		drawing no.	
N.T.S		KA1_Waterloo Rise	



**KEY**  
Proposed Restrictions  
As labelled

**PROPOSED NO  
WAITING AT ANY TIME**

Crown Copyright and database rights 2013 Ordnance Survey 100019672



**Reading**  
Borough Council

Working better with you


Transport & Streetcare  
Civic Offices  
Reading  
RG1 2LU


Project	Scale	Drawn	PC
	NTS	Checked	JT
Drawing No.	Date	Approved	JT
	OCT 17	MI1_LAUD CLOSE	

Project  
WAITING RESTRICTION  
REVIEW 2017B

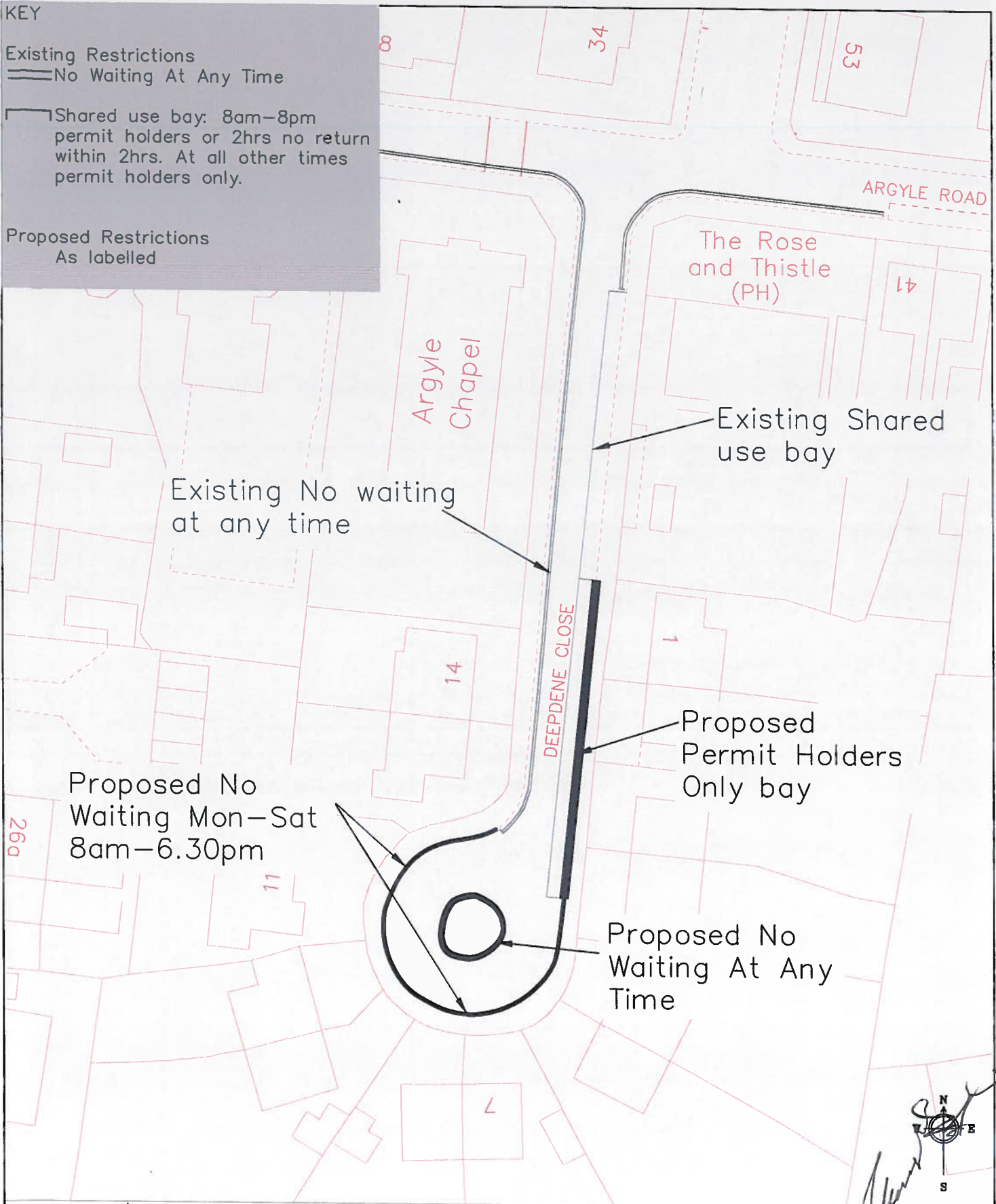
Drawing  
LAUD CLOSE

**KEY**


Existing Restrictions  
 No Waiting At Any Time

 Shared use bay: 8am-8pm permit holders or 2hrs no return within 2hrs. At all other times permit holders only.

Proposed Restrictions  
 As labelled



© Crown Copyright. All rights reserved. Reading Borough Council. Account No. 100019872. 2007



**Reading**  
 Borough Council  
 Working better with you  
 Transportation & Streetcare Services  
 Civic Centre  
 Bridge Street, Reading  
 RG1 2LU

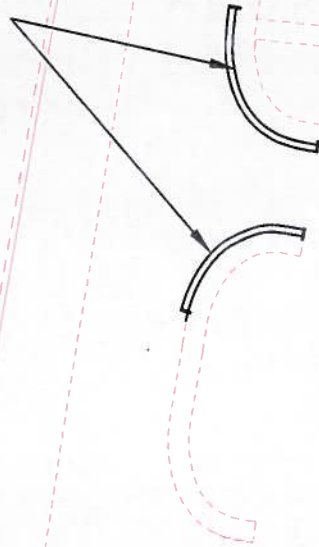
project		
WAITING RESTRICTION REVIEW 2017B		
drawing		
DEEPDENE CLOSE		
drawn	checked	approved
JT	JC	JP
scale	date	drawing no.
N.T.S	NOV 17	BA3_Deepdene Close

Key

Proposed Restrictions:  
As labelled



Proposed: No waiting  
at any time



LOVEROCK ROAD

Depot

*Amor*  
Warehouse

Crown copyright and database rights 2013 Ordnance Survey 100019672



**Reading**  
Borough Council

Working better with you

Transportation & Streetcare Services

Civic Centre  
Bridge Street  
Reading  
RG1 2LU

Project

WAITING RESTRICTION REVIEW 2017B

Scale

N.T.S

Drawn JT

Checked JC

Date

NOV 17

Approved JP

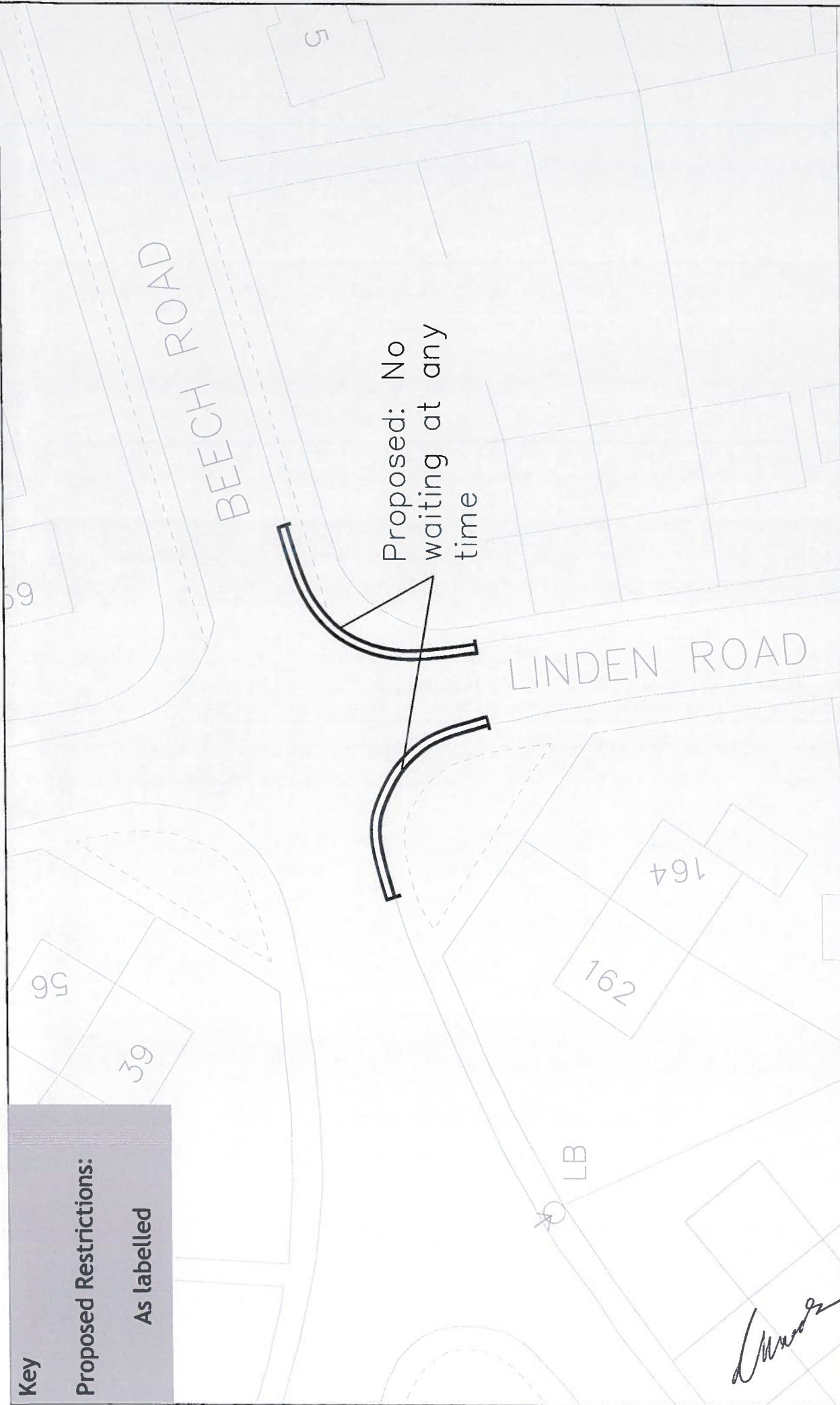
Drawing No.

BA4\_Lovelock Road 2

Key

Proposed Restrictions:

As labelled



*[Handwritten signature]*

Crown copyright and database rights 2013 Ordnance Survey 100019672



**Reading**  
Borough Council  
Working better with you

Transportation & Streetcare Services  
Civic Centre  
Bridge Street  
Reading  
RG1 2LU

Project

WAITING RESTRICTION REVIEW 2017B

Drawing

LINDEN ROAD/BEECH ROAD

Scale

NTS

Date

OCT 17

Drawn

JT

Checked

JC

Approved

JP

Drawing No.

CH1\_Linden Road

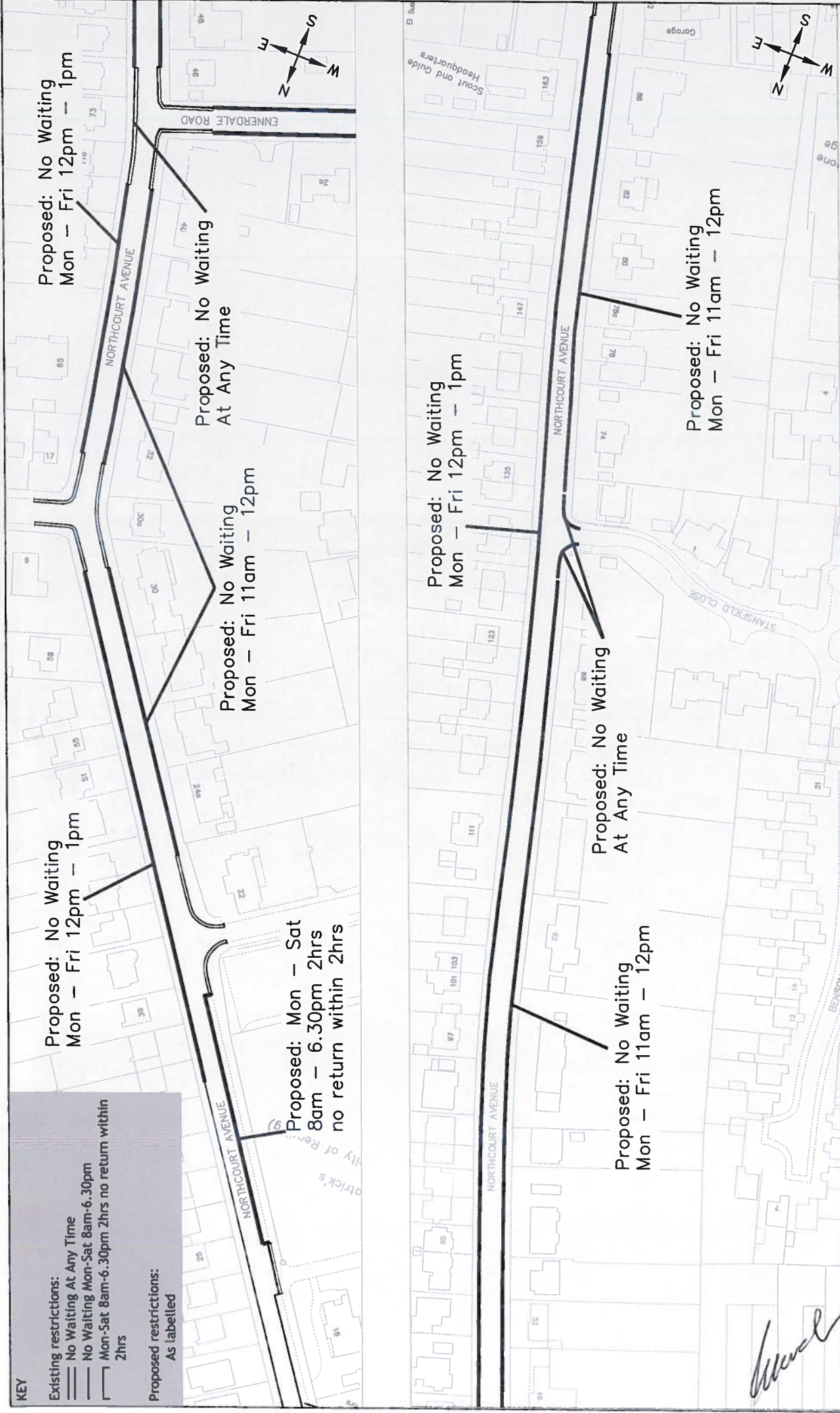
**KEY**

**Existing restrictions:**

- No Waiting At Any Time
- No Waiting Mon-Sat 8am-6.30pm
- Mon-Sat 8am-6.30pm 2hrs no return within 2hrs

**Proposed restrictions:**

As labelled



Proposed: No Waiting  
Mon - Fri 12pm - 1pm

Proposed: No Waiting  
Mon - Fri 11am - 12pm

Proposed: Mon - Sat  
8am - 6.30pm 2hrs  
no return within 2hrs

Proposed: No Waiting  
Mon - Fri 12pm - 1pm

Proposed: No Waiting  
At Any Time

Proposed: No Waiting  
Mon - Fri 11am - 12pm

Proposed: No Waiting  
Mon - Fri 11am - 12pm

Crown copyright and database rights 2013 Ordnance Survey 100019672



**Reading**  
Borough Council

Working better with you

Transportation & Streetcare Services  
Civic Centre  
Bridge Street  
Reading  
RG1 2LU

**Project**

WAITING RESTRICTION REVIEW 2017B

**Drawing**

NORTHCOURT AVENUE

**Scale**

N.T.S

**Drawn**

JT

**Checked**

JC

**Date**

NOV 17

**Approved**

JP

**Drawing No.**

CHZ\_Northcourt Avenue



**Key**

**Existing Restrictions:**

— No waiting at any time

**Proposed Restrictions:**

As labelled



OSL

Works

Proposed: No waiting at any time

Depot

ouse

LITTLE JOHN'S LANE

LOVEROCK ROAD

Crown copyright and database rights 2013 Ordnance Survey 100019672



**Reading**  
Borough Council

Working better with you

Transportation & Streetcare Services

Civic Centre  
Bridge Street  
Reading  
RG1 2LU

**Project**

WAITING RESTRICTION REVIEW 2017B

**Drawing**

LOVEROCK ROAD 1

**Scale**

N.T.S

**Date**

OCT 17

**Drawn**

JT

**Checked**

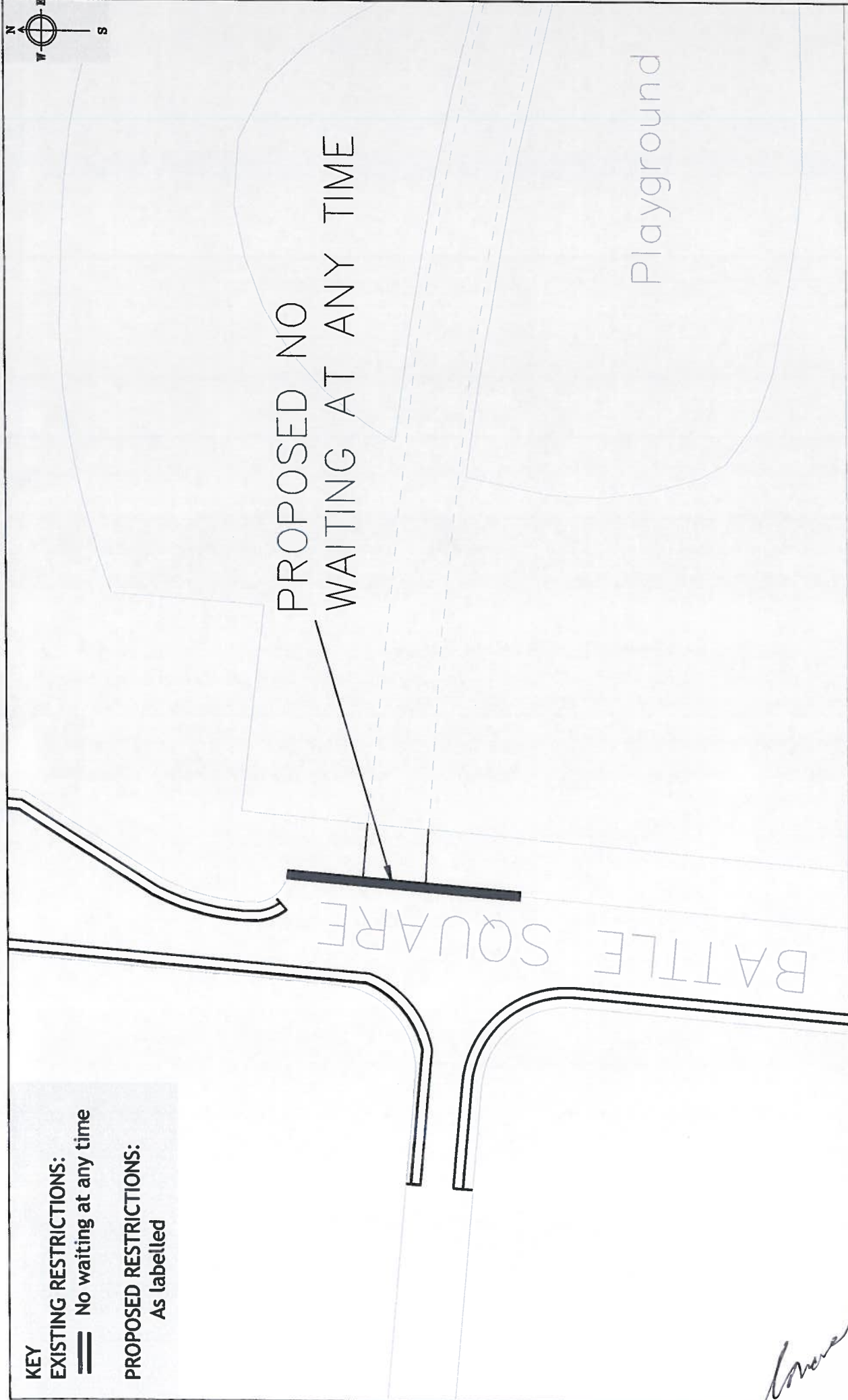
JC

**Approved**

JP

**Drawing No.**

BA1\_Loverock Road



**KEY**

- EXISTING RESTRICTIONS:**  
 No waiting at any time
- PROPOSED RESTRICTIONS:**  
 As labelled

PROPOSED NO  
 WAITING AT ANY TIME

BATTLE SQUARE

Playground



Crown copyright and database rights 2013 Ordnance Survey 100019672



**Reading**  
 Borough Council  
 Working better with you

Transportation & Streetcare Services  
 Bridge Street  
 Civic Centre  
 Reading  
 RG1 2LU

**Project**

WAITING RESTRICTION REVIEW 2017B

**Drawing**

BATTLE SQUARE - WEST SIDE

**Scale**

N.T.S

**Drawn**

PC

**Date**

OCT 17

**Checked**

JT

**Approved**

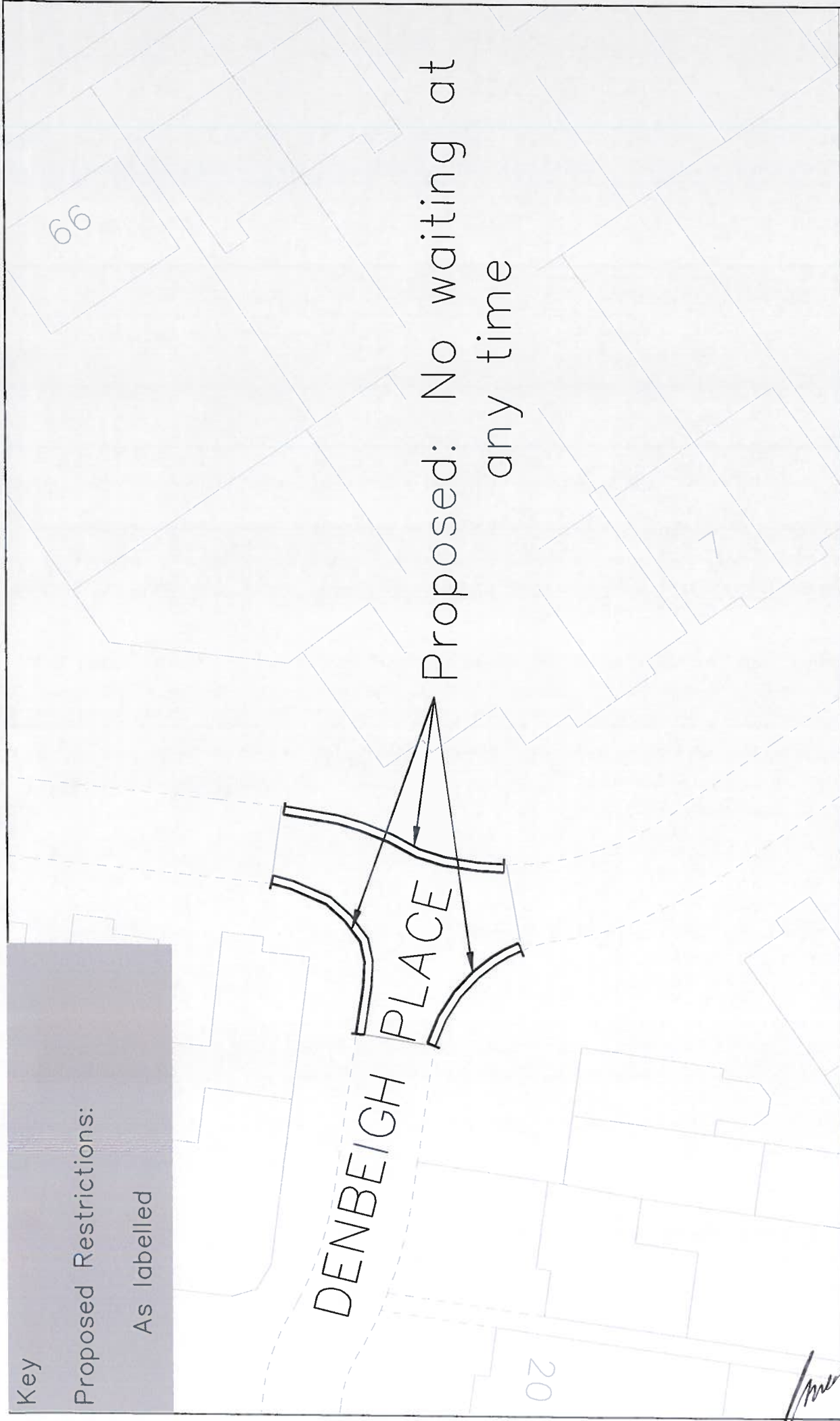
JP

**Drawing No.**

BAZ\_Battle Square

Key

Proposed Restrictions:  
As labelled



Proposed: No waiting at  
any time

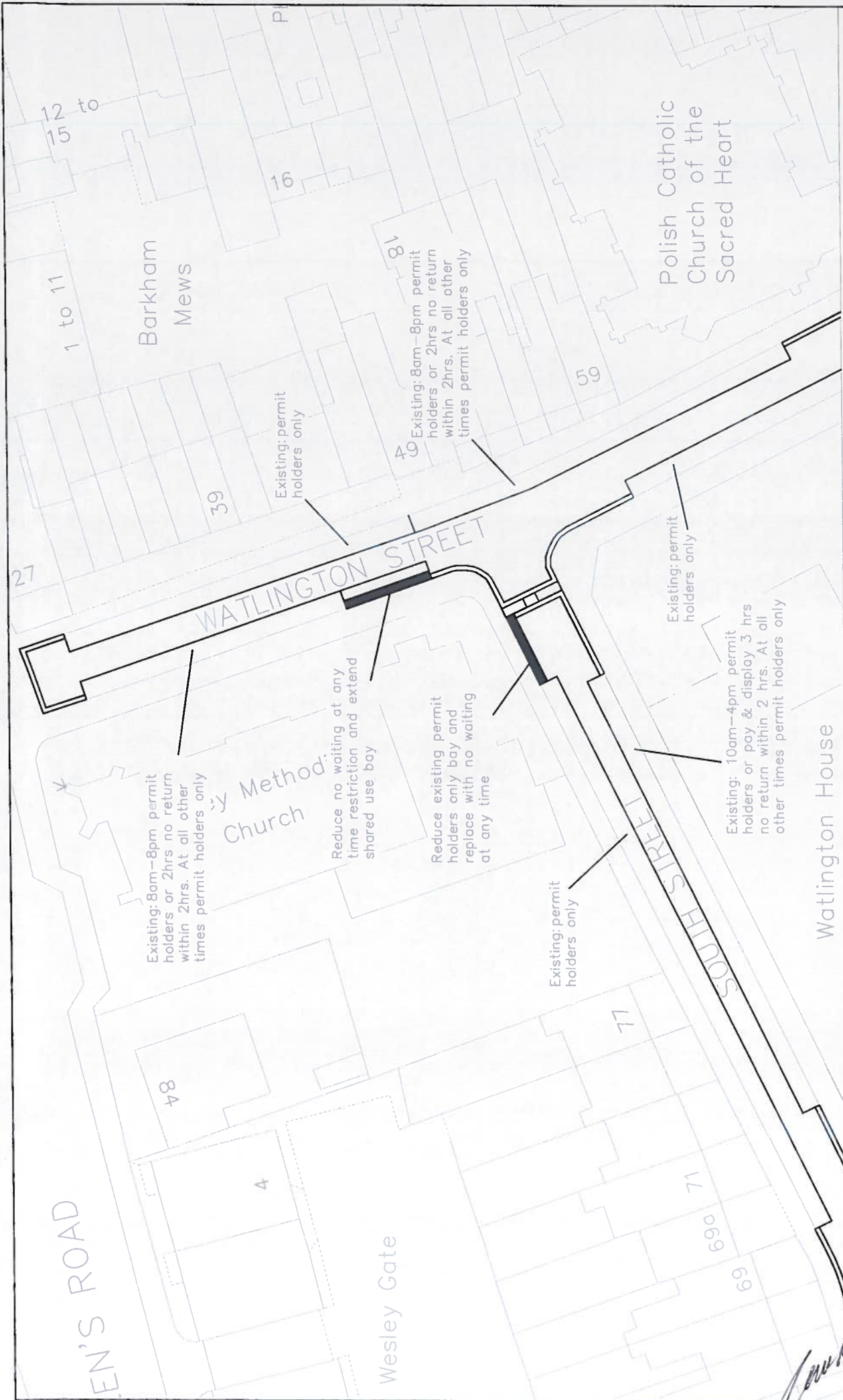
Crown copyright and database rights 2013 Ordnance Survey 100019672



**Reading**  
Borough Council  
Working better with you

Transportation & Streetcare Services  
Civic Centre  
Bridge Street  
Reading  
RG1 2LU

Project	Scale	Drawn	PC
	N.T.S	Checked	JT
Drawing	Date	Approved JP	
	OCT 17	Drawing No.	
WAITING RESTRICTION REVIEW 2017B		AB1_Denbeigh Place	
DENBEIGH PLACE			



Crown copyright and database rights 2013 Ordnance Survey 100019672



**Reading**  
Borough Council  
Working better with you

**Transportation & Streetcare Services**  
Civic Centre  
Bridge Street  
Reading  
RG1 2LU

Project

WAITING RESTRICTION REVIEW 2017B

Scale

NTS

Drawn

JT

Checked

JC

Date

NOV 17

Approved

JP

Drawing

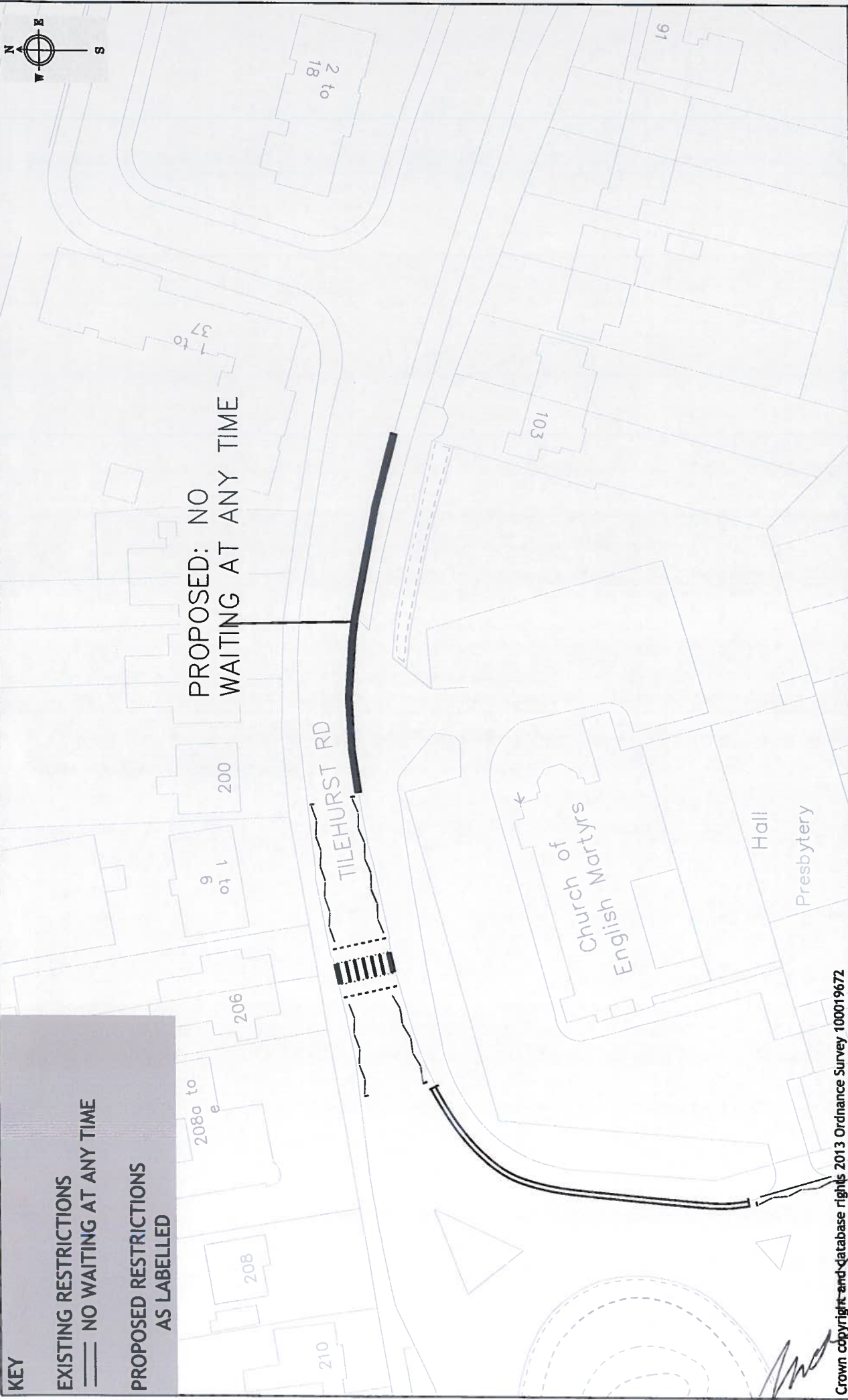
AB2\_Watlington St South St

Drawing No.

WATLINGTON ST AND SOUTH ST

**KEY**

- EXISTING RESTRICTIONS
- NO WAITING AT ANY TIME
- PROPOSED RESTRICTIONS AS LABELLED



PROPOSED: NO  
WAITING AT ANY TIME

TILEHURST RD

Church of  
English Martyrs

Hall  
Presbytery

Crown copyright and database rights 2013 Ordnance Survey 100019672



**Reading**  
Borough Council  
Working better with you

Transportation & Streetcare Services  
Civic Centre  
Bridge Street  
Reading  
RG1 2LU

Project	Scale	Drawn	JT
	N.T.S	Checked	JC
WAITING RESTRICTION REVIEW 2017B	Date	Approved	JP
	NOV 17	Drawing No.	S02_Tilehurst Road
Drawing	TILEHURST ROAD		

**KEY**

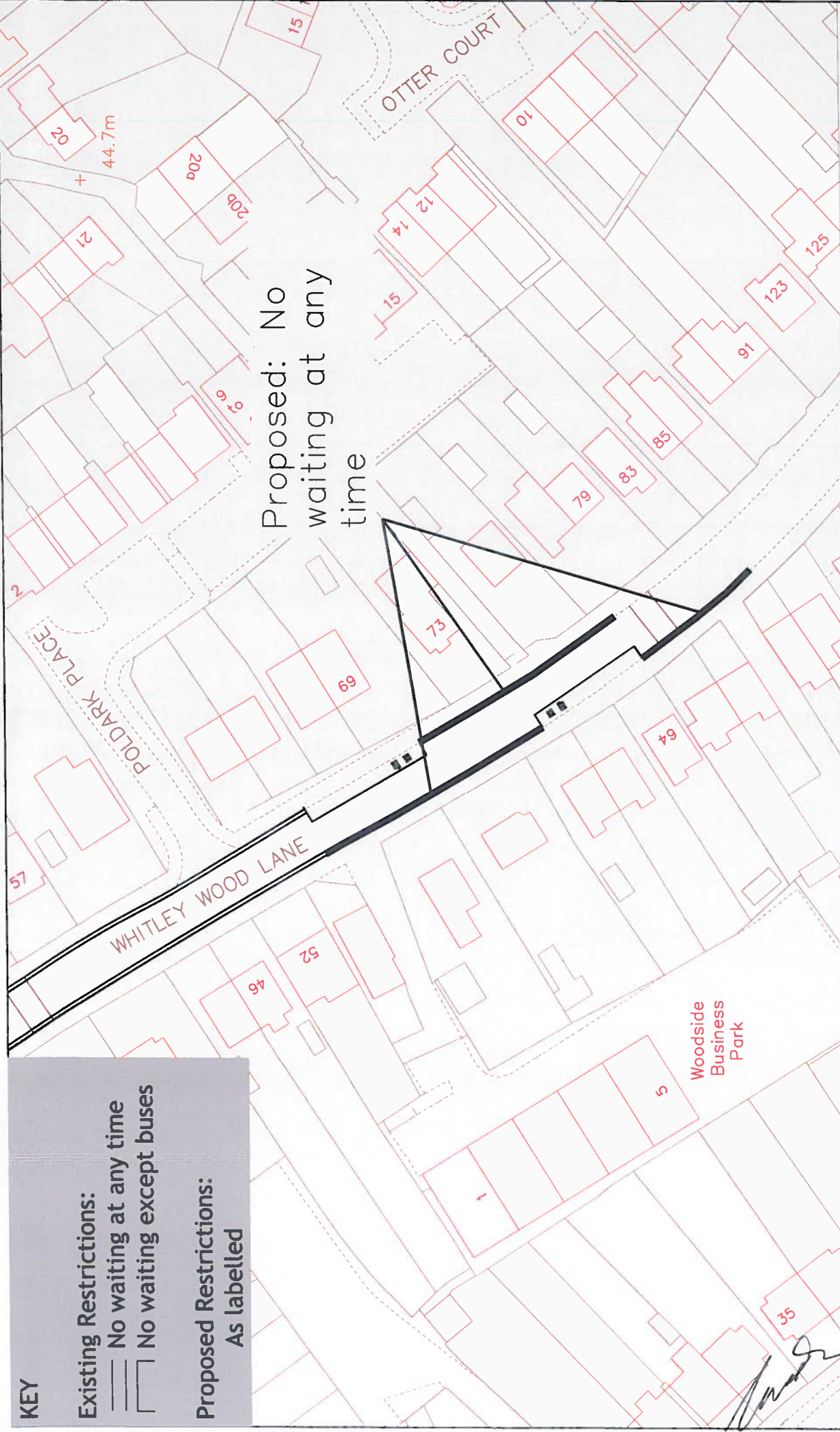
**Existing Restrictions:**

- No waiting at any time
- ▭ No waiting except buses

**Proposed Restrictions:**

As labelled

Proposed: No waiting at any time



Crown copyright and database rights 2013 Ordnance Survey 100019672



**Reading**  
Borough Council  
Working better with you

Transportation & Streetcare Services  
Civic Offices  
Bridge Street  
Reading  
RG1 2LU

Project	Scale	Drawn JT
	NTS	Checked JC
	Date	Approved JP
	WAITING RESTRICTION REVIEW 2017B	OCT 17
Drawing	WHITLEY WOOD LANE	Drawing No.
		WH1_Whitley Wood Lane

Key:

PROPOSED RESTRICTIONS  
as labelled



Proposed:  
No Waiting At Any Time

BRIXHAM ROAD

MEAVY GARDENS

09

17

29

1

Crown copyright and database rights 2013 Ordnance Survey 100019672

**Reading**  
Borough Council



Working better with you

Transportation & Streetcare Services  
Civic Centre  
Bridge Street  
Reading  
RG1 2LU

Project

WAITING RESTRICTION REVIEW 2017B

Scale

N.T.S

Date

NOV 17

Drawn

JT

Checked

JC

Approved

JP

Drawing No.

WH2\_Meavy Gardens

Drawing

MEAVY GARDENS

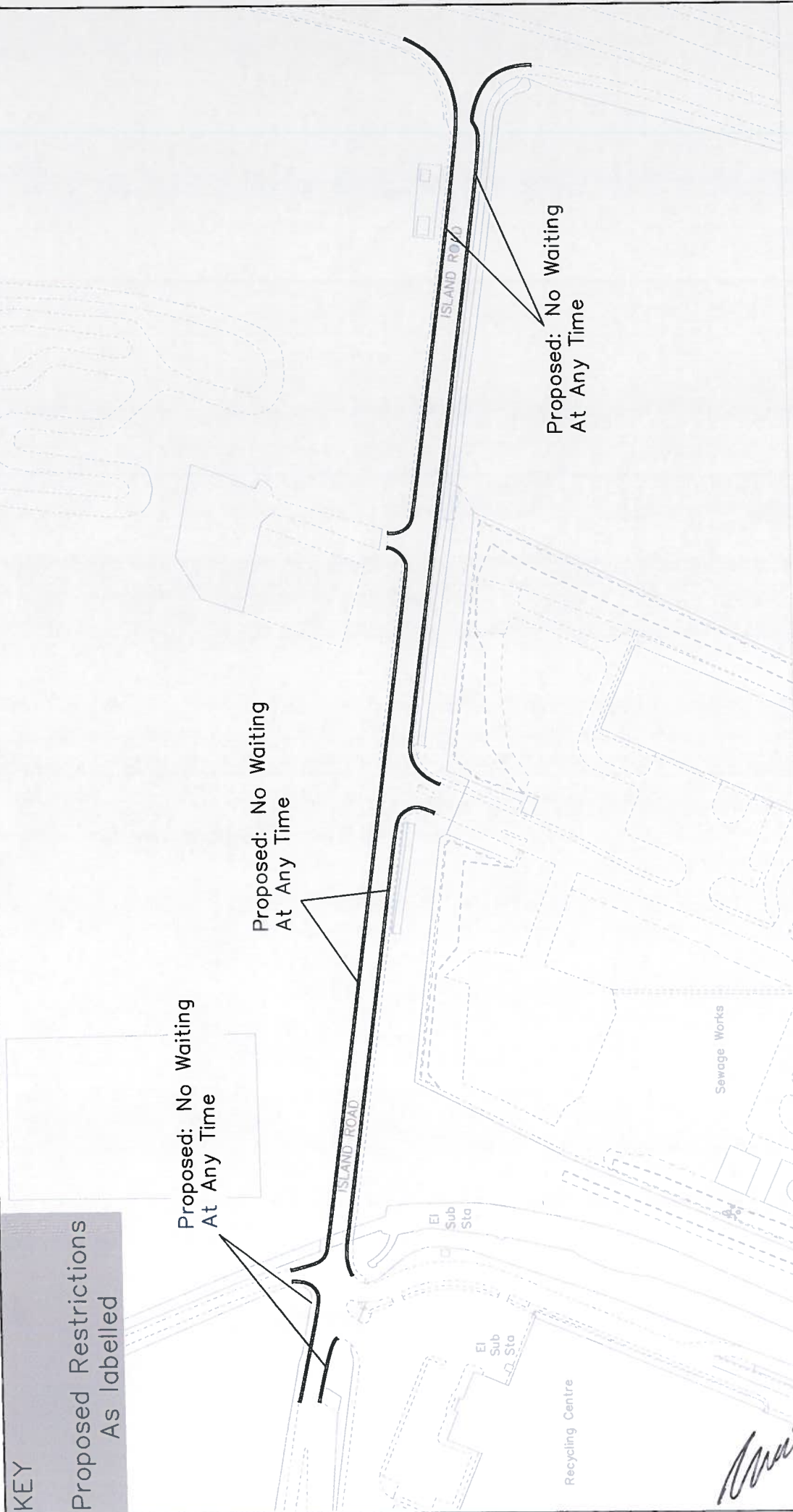
**KEY**

Proposed Restrictions  
As labelled

Proposed: No Waiting  
At Any Time

Proposed: No Waiting  
At Any Time

Proposed: No Waiting  
At Any Time



Crown copyright and database rights 2013 Ordnance Survey 100019672



**Reading**  
Borough Council  
Working better with you




Transportation & Streetcare Services  
Civic Centre  
Bridge Street  
Reading  
RG1 2LU

Project WAITING RESTRICTION REVIEW 2017B	Scale N.T.S	Drawn JT
	Date NOV 17	Checked JC
Drawing ISLAND ROAD	Drawing No. WH3_Island Road	Approved JP

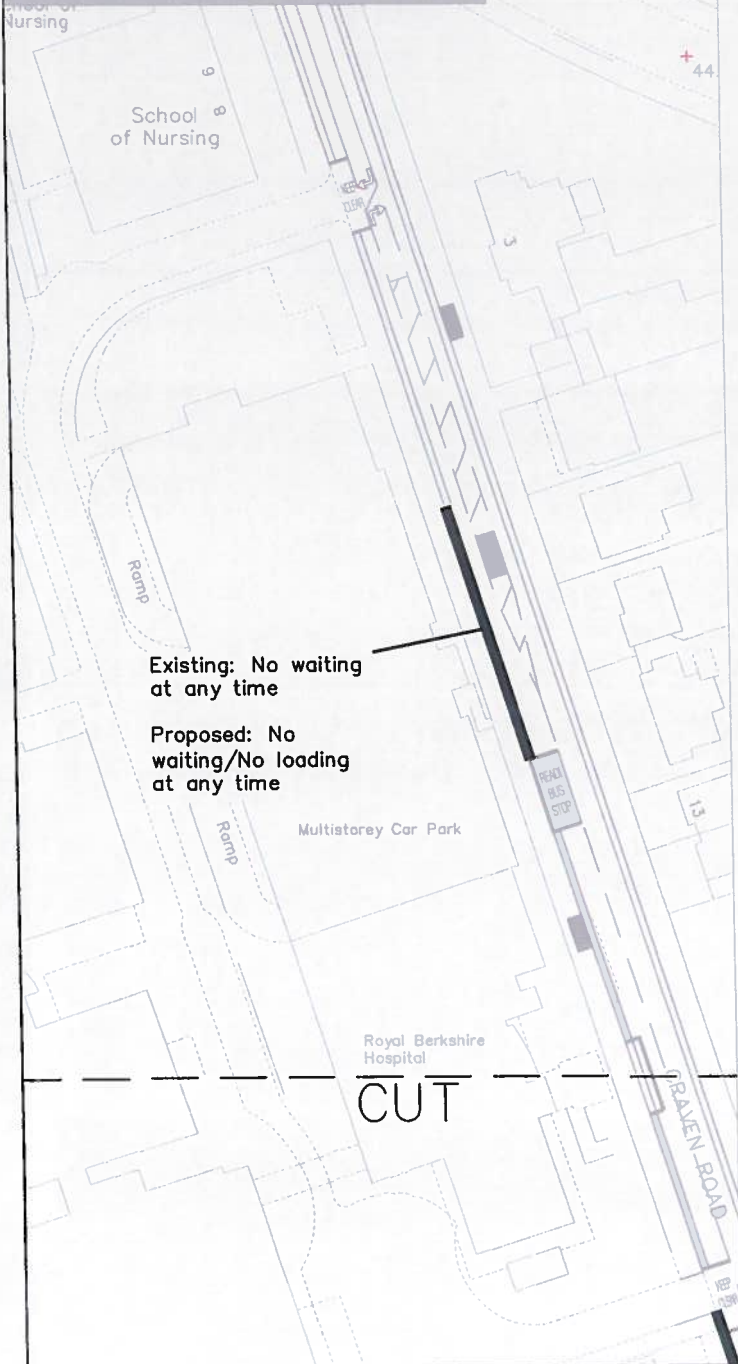


**Key**

**Existing Restrictions:**

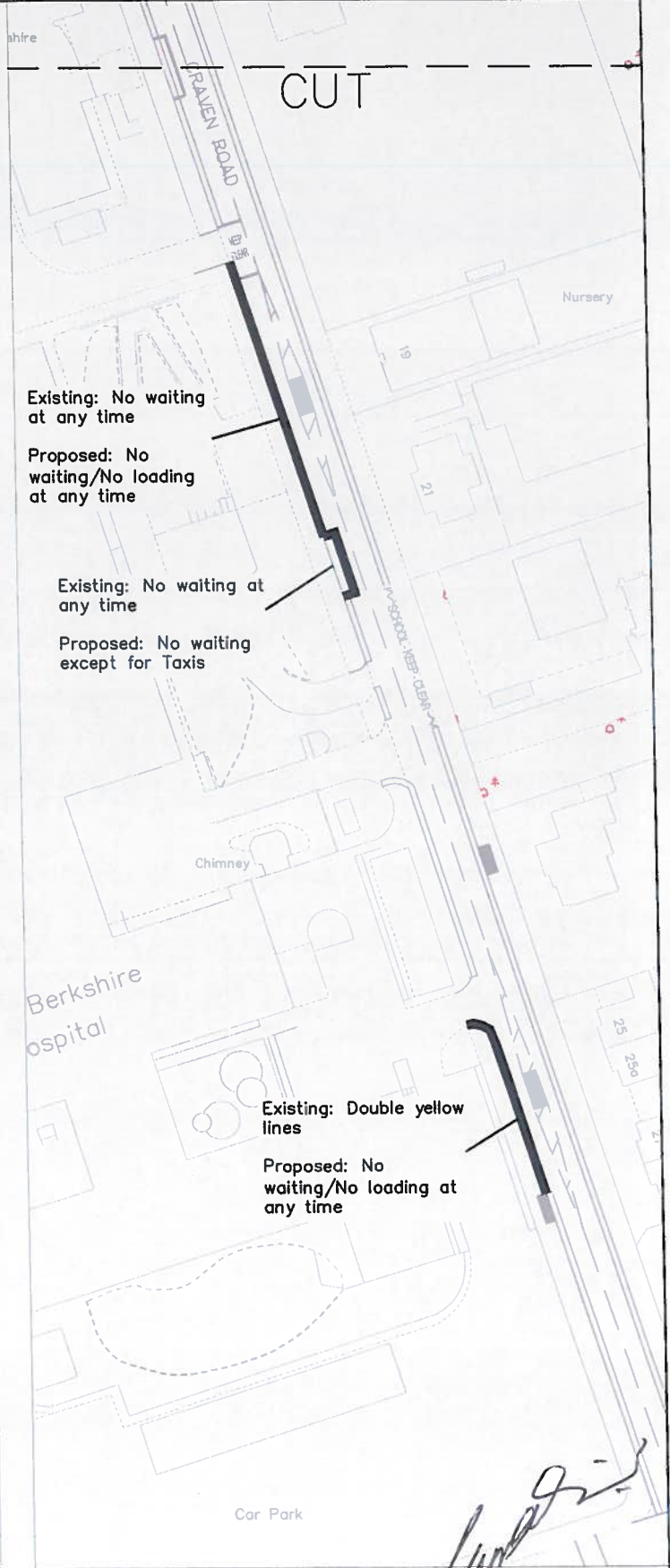
-  No waiting at any time
-  No waiting except for taxis
-  School Keep Clear

**Proposed Restrictions:  
As labelled**



Existing: No waiting at any time

Proposed: No waiting/No loading at any time



Existing: No waiting at any time

Proposed: No waiting/No loading at any time

Existing: No waiting at any time

Proposed: No waiting except for Taxis

Existing: Double yellow lines

Proposed: No waiting/No loading at any time

*[Handwritten signature]*

© Crown Copyright. All rights reserved. Reading Borough Council. Account No. 100019672. 2007



**Reading**  
Borough Council  
Working better with you  
Transportation & Streetcare Services  
Civic Centre  
Bridge Street, Reading  
RG1 2LU

project			
WAITING RESTRICTION REVIEW 2017B			
drawing			
CRAVEN ROAD			
drawn	checked	approved	date
JT	JC	JP	OCT 17
scale		drawing no.	
N.T.S		RE2_Craven Road	

**Key**

**Existing Restrictions:**

Double yellow lines

Shared use permit/pay & display bay

**Proposed Restrictions:**

As labelled

Proposed: Replace section of shared use bay with double yellow lines

ALEXANDRA RD

LYDFORD RD

P

Crown copyright and database rights 2013 Ordnance Survey 100019672



**Reading**  
Borough Council

Working better with you

Transportation & Streetcare Services  
Civic Centre  
Bridge Street  
Reading  
RG1 2LU

**Project**

WAITING RESTRICTION REVIEW 2017B

**Drawing**

ALEXANDRA ROAD/LYDFORD ROAD

**Scale**

N.T.S

**Date**

OCT 17

**Drawn**

JT

**Checked**

JC

**Approved**

JP

**Drawing No.**

RE3\_Alexandra Rd

KEY

EXISTING RESTRICTIONS  
= NO WAITING AT ANY TIME

PROPOSED RESTRICTION  
AS LABELLED

HEXHAM ROAD

BAMBURGH CLOSE

Play Area

Community Centre

Ward B

EXISTING NO WAITING  
AT ANY TIME

PROPOSED: NO  
WAITING AT ANY TIME

EXISTING NO WAITING  
AT ANY TIME

63

51

41

46  
to  
90

36

31

22

Crown copyright and database rights 2013 Ordnance Survey 100019672



**Reading**  
Borough Council

Working better with you

Transport & Streetcare  
Civic Offices  
Reading  
RG1 2LU

Project  
WAITING RESTRICTION  
REVIEW 2017B

Drawing  
HEXHAM  
ROAD\_BAMBURGH CLOSE

Scale  
NTS  
Date  
NOV 17

Drawn PC  
Checked JT  
Approved JT

Drawing No.  
RE4\_HEXHAM  
ROAD\_BAMBURGH CLOSE



EI Sub Sta

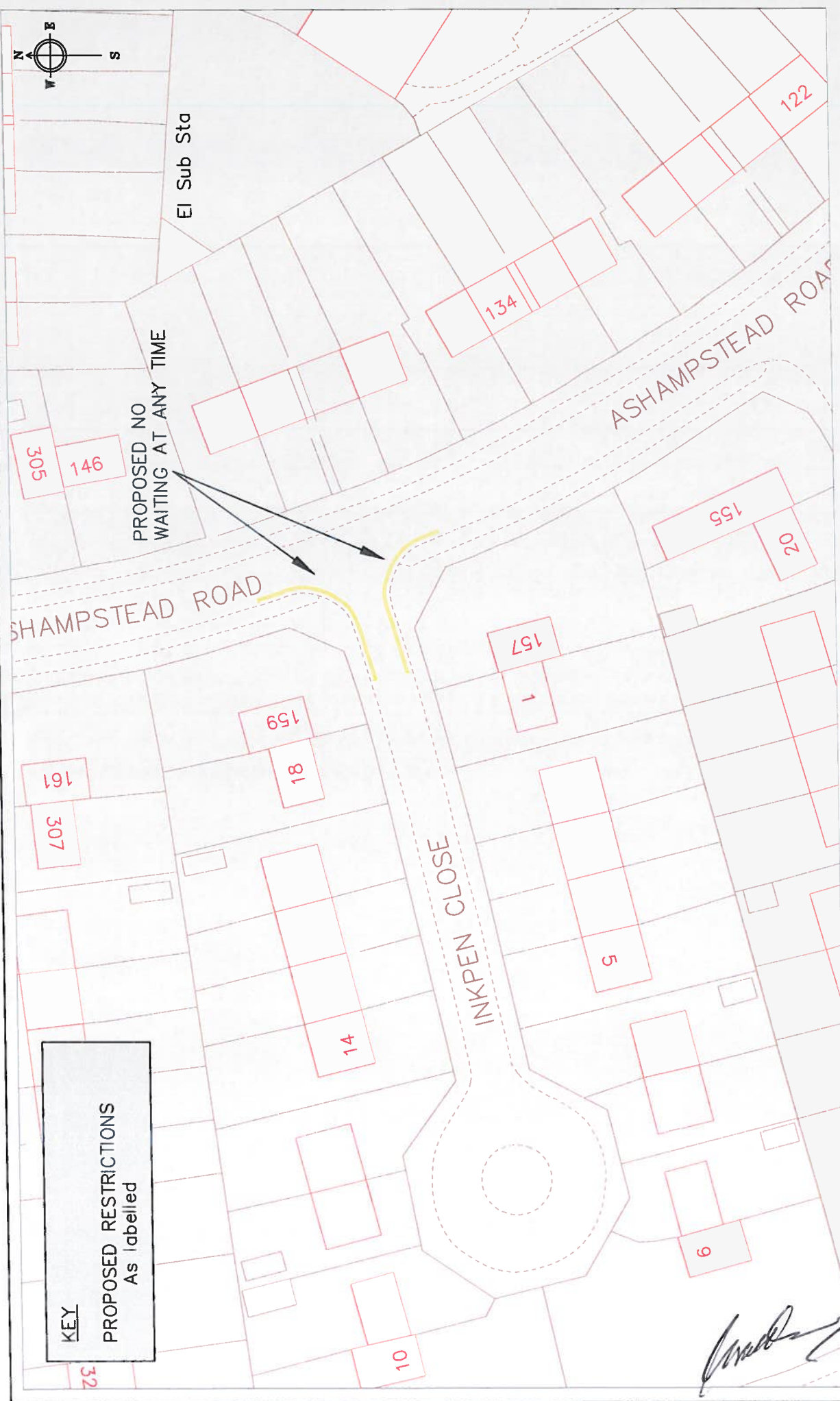
PROPOSED NO WAITING AT ANY TIME

ASHAMPSTEAD ROAD

INKPEN CLOSE

KEY

PROPOSED RESTRICTIONS  
As labelled



Crown copyright and database rights 2013 Ordnance Survey 100019672



**Reading**  
Borough Council

Working better with you

Transport & Streetcare  
Civic Offices  
Reading  
RG1 2LU

Project

WAITING RESTRICTION  
REVIEW 2017B

Drawing

INKPEN CLOSE

Scale

NTS

Drawn

PC

Date

NOV 17

Checked

JT

Approved

JT

Drawing No.

SO1\_INKPEN CLOSE

KEY

Proposed restrictions

As labelled

PROPOSED NO  
WAITING AT ANY TIME

THE HORSE CLOSE

PEPPARD

Boundary  
Post

108

106

104

34

102

127

123

19

Crown copyright and database rights 2013 Ordnance Survey 100019672



Working better with you

Transportation & Streetcare Services  
Civic Offices  
Bridge Street  
Reading  
RG1 2LU

Project  
WAITING RESTRICTION  
REVIEW 2017B  
Drawing  
THE HORSE CLOSE

Scale  
NTS  
Date  
NOV 17  
Drawing No.  
PE3\_THE HORSE CLOSE

Drawn PC  
Checked JT  
Approved JT

**KEY**

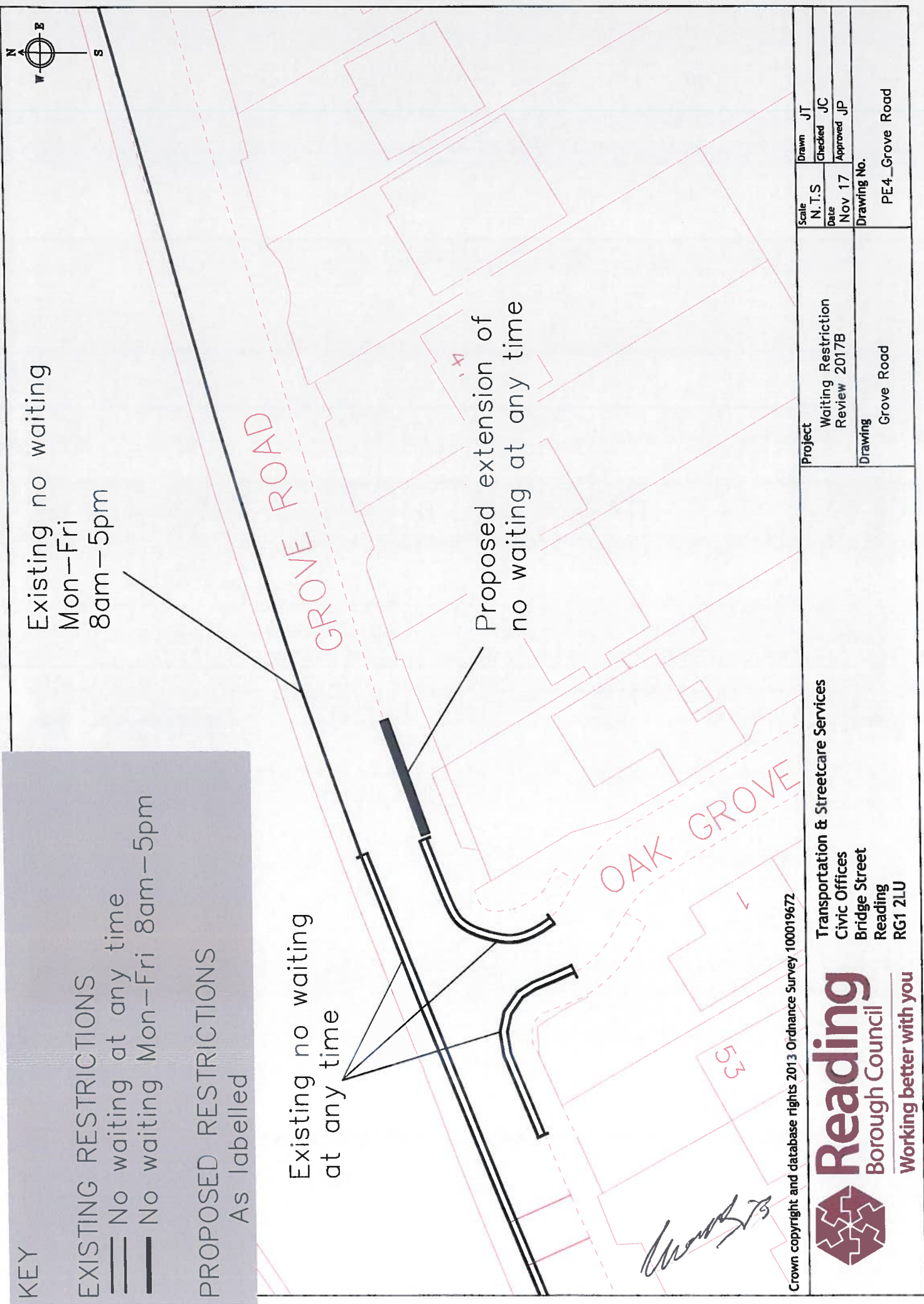
**EXISTING RESTRICTIONS**

— No waiting at any time

— No waiting Mon–Fri 8am–5pm

**PROPOSED RESTRICTIONS**

As labelled



Crown copyright and database rights 2013 Ordnance Survey 100019672

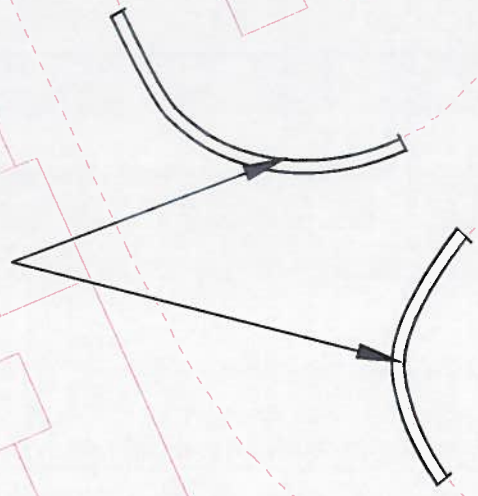
**Reading**  
Borough Council  
Working better with you

Transportation & Streetcare Services  
Civic Offices  
Bridge Street  
Reading  
RG1 2LU

Project	Waiting Restriction Review 2017B	Scale	N.T.S.	Drawn	JT	
	Drawing	Grove Road	Date	Nov 17	Checked	JC
					Approved	JP
					Drawing No.	PE4_Grove Road



Proposed No Waiting  
At Any Time



KINGSWAY

OSTERLEY DRIVE

KINGSWAY

NETLEY CLOSE

20

24

1

3

4

Crown copyright and database rights 2013 Ordnance Survey 100019672



**Reading**  
Borough Council

Working better with you

Transportation and Streetcare Services  
Civic Offices  
Bridge Street  
RG1 2LU

Project

WAITING RESTRICTION  
REVIEW 2017A

Drawing

Osterley Drive

Scale

N.T.S

Date

NOV.17

Drawn

JT

Checked

JC

Approved

JP

Drawing No.

PE5\_Osterley Drive

**KEY**  
PROPOSED RESTRICTIONS  
As labelled

**Key**

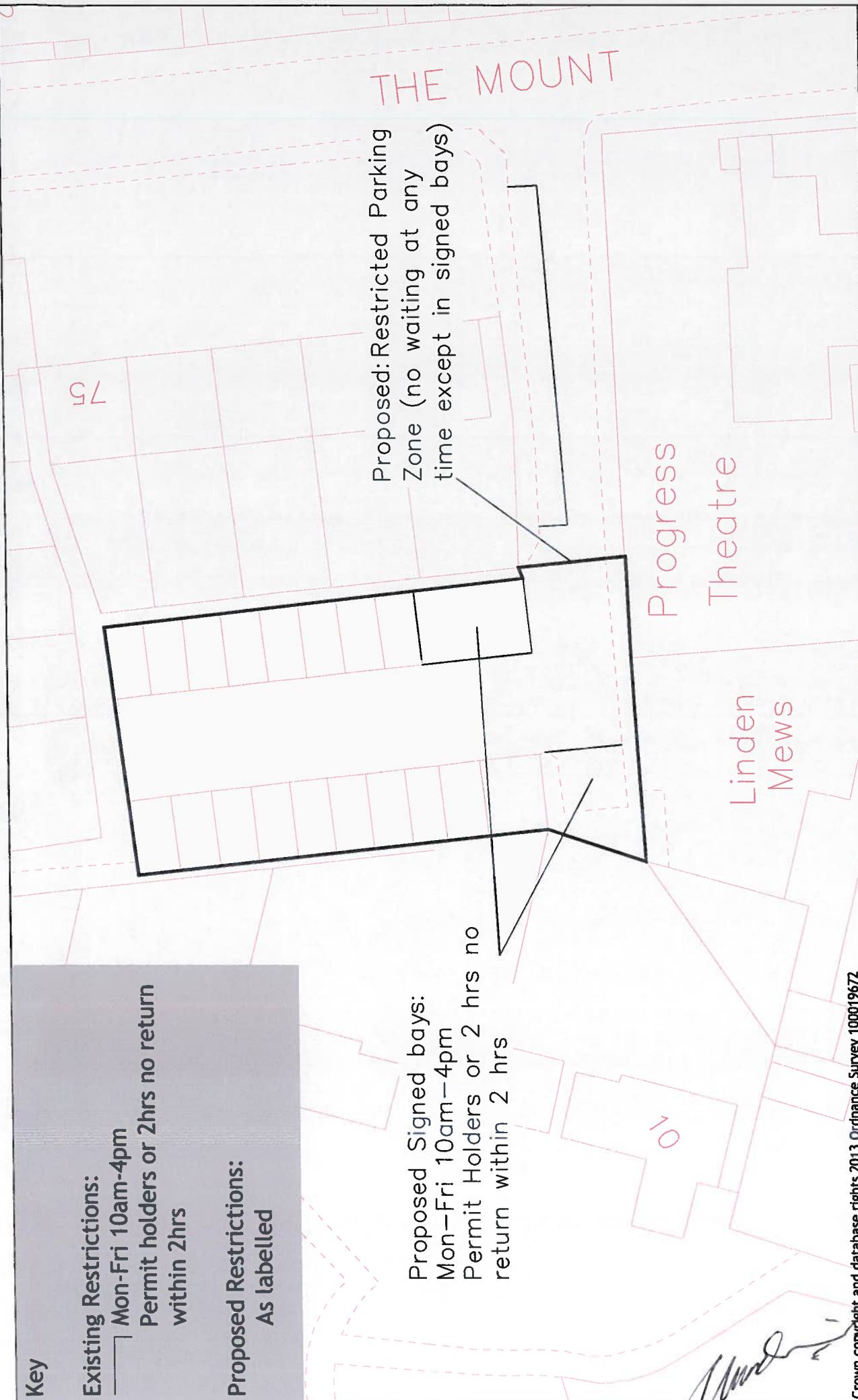
**Existing Restrictions:**

Mon-Fri 10am-4pm  
Permit holders or 2hrs no return  
within 2hrs

**Proposed Restrictions:  
As labelled**

Proposed Signed bays:  
Mon-Fri 10am-4pm  
Permit Holders or 2 hrs no  
return within 2 hrs

Proposed: Restricted Parking  
Zone (no waiting at any  
time except in signed bays)



Crown copyright and database rights 2013 Ordnance Survey 100019672



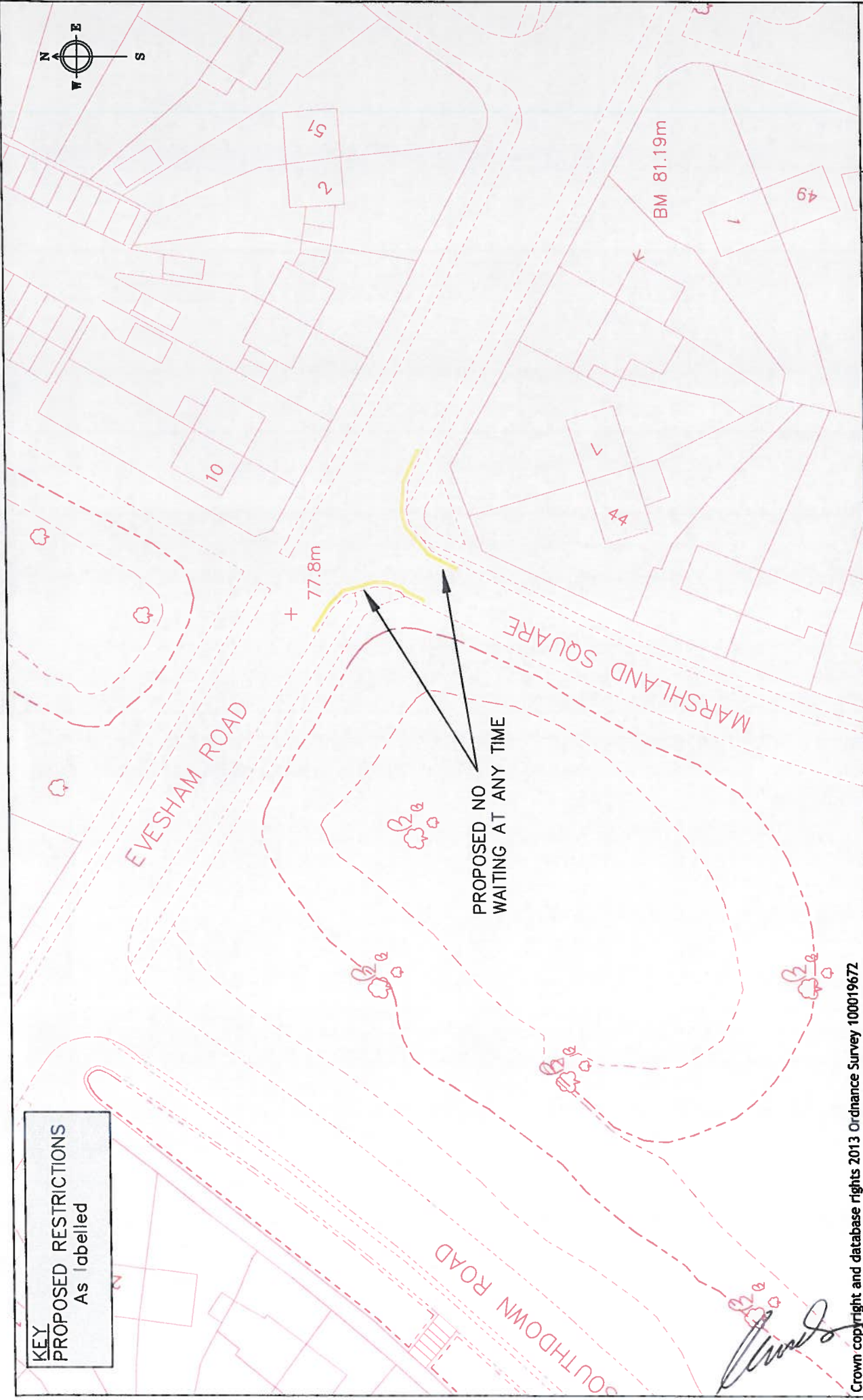
**Reading**  
Borough Council  
Working better with you

Transportation & Streetcare Services  
Civic Centre  
Bridge Street  
Reading  
RG1 2LU

Project	Scale	Drawn	JT
	N.T.S	Checked	JC
Drawing	Date	Approved JP	
	OCT 17	Drawing No.	
WAITING RESTRICTION REVIEW 2017B		RE1_The Mount	
THE MOUNT/GARAGE AREA			



**KEY**  
**PROPOSED RESTRICTIONS**  
 As labelled



Crown copyright and database rights 2013 Ordnance Survey 100019672



**Reading**  
 Borough Council  
 Working better with you

Department of Environment  
 and Neighbourhood Services  
 Civic Centre  
 Reading  
 RG1 7AE

Project	Scale	Drawn	PC
	NTS	Checked	JT
Drawing	Date	Approved	JT
	NOV 17	Drawing No. PE2_MARSHLAND SQUARE	

