

ROAD TRAFFIC REGULATION ACT 1984

BOROUGH OF READING

(CIVIL ENFORCEMENT AREA)

(WAITING RESTRICTIONS REVIEW 2018 A) ORDER 2019

**C. J. Brooks
Assistant Director of Legal and Democratic Services
Civic Offices
Bridge Street
Reading
RG1 2LU**

Legal Ref: CMS/009816

THE BOROUGH OF READING

(CIVIL ENFORCEMENT AREA)

(WAITING RESTRICTIONS REVIEW 2018 A) ORDER 2019

The Reading Borough Council (hereinafter referred to as “the Council”) in exercise of the powers conferred by Sections 1(1), 2(1) to (3), 4(2), 45, 46 and Part IV of Schedule 9 to the Road Traffic Regulation Act 1984 (“the Act of 1984”), as amended and of all other powers thereunto enabling and after consultation with the Chief Officer of Police in accordance with Part III of Schedule 9 to the Act of 1984 and Part 6 of the Traffic Management Act 2004 (“the Act of 2004”), hereby make the following Order:-

PART I
CITATION AND INTERPRETATION

1. This Order may be cited as The Borough of Reading (Civil Enforcement Area) (Waiting Restrictions Review 2018 A) Order 2019 and shall come into operation on the 28th May 2019.
2. In this Order, except where the context otherwise requires, the following expressions have the meanings hereby respectively assigned to them:-

“ambulance” has the same meaning as in the Vehicle Excise and Registration Act 1994;

“authorised agent” means the parking services contractor appointed by and acting on behalf of the Council for the purposes of the supervision and enforcement of this Order;

“authorised cab rank” means an area of carriageway which is comprised within and indicated by road markings complying with diagram 1028.2 in Schedule 6 to the 2002 Regulations;

“authorised parking place” means any parking place on a road, authorised or designated by this Order;

“carriageway” means a way constituting or comprised in a highway being a way (other than a cycle track) over which the public have a right of way for the passage of vehicles;

“civil enforcement officer” has the same meaning as in section 76 of the Act of 2004;

“disabled person’s badge”, “disabled person’s vehicle” and “parking disc” have the same meanings as in the Local Authorities Traffic Orders (Exemption for Disabled Persons) (England) Regulations 2000;

“driver”, in relation to a vehicle waiting in a parking place or on a road or length of road, means the person driving the vehicle at the time it was left in that parking place or road or length of road;

“goods” means goods or burden of any description and includes postal packets of any description;

"goods vehicle" means a motor vehicle which is constructed or adapted for use for the carriage of goods or burden of any description and which does not exceed 5.30 metres in length or 2.25 metres in height;

"hackney carriage" means a vehicle licensed under Section 37 of the Town Police Causes Act 1847, Section 6 of the Metropolitan Carriages Act 1869, or any similar enactment;

"loading" means the loading or unloading of goods to or from a vehicle;

"motorcycle" and "invalid carriage" have the same meanings as in Section 136 of the Road Traffic Act of 1984;

"owner", in relation to a vehicle, has the same meaning as in Section 92(1) of the Act of 2004 or the person who has the use of such a vehicle in the course of his/her employment and is entitled to use such a vehicle as though he/she were the registered keeper thereof;

"parking place" has the same meaning given by section 79(7) of the Act of 2004;

"passenger vehicle" means a motor vehicle (other than a motor cycle or invalid carriage) not exceeding 5.30 metres in length and 2.25 metres in height and constructed or adapted for the carriage of passengers and their effects;

"penalty charge" has the same meaning as in section 92(1) of the Act of 2004;

"penalty charge notice" has the same meaning as in section 8(1) of The Civil Enforcement of Parking Contraventions (England) General Regulations 2007;

"permit" means a permit issued under the provisions of Articles 17 to 25;

"permit holder" means a person to whom a permit has been issued;

"permitted hours" means 24 hours Monday to Sunday unless otherwise stated in Article 5 to this Order;

"relevant position" in respect of: -

- (a) a parking permit, means
 - (i) in the case of a vehicle fitted with a front windscreen, that the badge or permit is exhibited thereon with the front facing forward on the nearside of and immediately behind the windscreen; or
 - (ii) the case of a vehicle not fitted with a front windscreen, that the badge or permit is exhibited on the front or nearside of the vehicle;
- (b) a disabled person's badge, in accordance with Section 12 of The disabled Persons (Badges for Motor Vehicles) (England) Regulations 2000;

"resident" means a person whose usual place of abode is at premises the postal address of which is in a road or part of a road specified in Schedules 6 and 7;

"specified position" a vehicle left in a parking place during the permitted hours in accordance with the foregoing provisions of this Order shall cause it so to stand so that every part of a vehicle is within the limits of a parking place.

"taxi" for the purposes of this order has the same meaning as Hackney Carriage

"telecommunication system" has the same meaning as in the Telecommunications Act 1984;

"The 2002 Regulations" means the Traffic Signs Regulations and General Directions 2002;

3. The prohibitions imposed by this Order shall be in addition to and not in derogation of any restriction, prohibition or requirement imposed by any Regulations or Orders made or having effect as if made under the Act of 1984, or by or under any other enactment.
4. Save where the contrary is indicated, any reference in this Order to:-
 - (a) a numbered Article or Schedule is a reference to the Article or Schedule bearing that number in this Order;
 - (b) this Order or another Order shall be construed as such a reference to this Order or, as the case may be, such other Order, as the same may have been or may from time to time be amended, varied or supplemented;
 - (c) a Statute or Regulation shall be construed as reference to such Statute or Regulations as the same may have been, or may from time to time be amended or re-enacted.
 - (d) The requirements of any Article making reference to a numbered Schedule to this Order shall only have effect when a Schedule similarly numbered is appended to this Order.

PART II

WAITING AND LOADING OF VEHICLES

5. Save as provided in Articles 6 and 7 no person shall, except upon the direction or with the permission of a Police Constable in uniform or a civil enforcement officer, cause or permit any vehicle during each separately dated day, to:-
 - (a) wait at any time on Mondays to Sundays inclusive in the lengths of roads specified in Schedule 1;
 - (b) wait or load at any time on Mondays to Sundays inclusive in the lengths of roads specified in Schedule 2;
 - (c) wait at any time on Mondays to Sundays inclusive in the lengths of roads specified in Schedule 3 except for taxis;

- (d) wait between the hours of 8.00 a.m. and 6.30 p.m. Monday to Saturday inclusive in the lengths of rods specified in Schedule 4;
 - (e) wait between 8.00 a.m. and 6.30 p.m. on Mondays to Saturdays inclusive in the lengths of roads specified in Schedule 5 for a longer period than 60 minutes or, if a period of less than 60 minutes has elapsed since the previous period of waiting by the same vehicle in the same length of road;
6. Nothing in Article 5 shall apply to any vehicle waiting in the lengths of roads referred to therein for so long as it may be necessary to enable:-
- (a) a person to board or alight from the vehicle;
 - (b) the vehicle, if it cannot conveniently be used for such purpose in any other road, to be used in connection with any of the following operations, namely:-
 - (i) building, industrial or demolition operations;
 - (ii) the removal of any obstruction to traffic;
 - (iii) the maintenance, improvement or reconstruction of the said lengths of roads;
 - (iv) the laying, erection, alteration or repair in or in land adjacent to the said lengths of roads of any sewer or of any main, pipe or apparatus for the supply of gas, water or electricity or of any telecommunications system;
 - (v) the service of a Local Authority or a Water Authority in pursuance of statutory powers or duties;
 - (c) the vehicle to be used for the purpose of providing a postal service as defined in section 27 Postal Services Act 2011;
 - (d) the vehicle to take in petrol, oil, water or air from any garage situated on or adjacent to the said lengths of roads;
 - (e) the vehicle to wait at or near to any premises situated on or adjacent to the said lengths of roads for so long as such waiting by that vehicle is reasonably necessary in connection with any wedding or funeral;
 - (f) the vehicle being used for fire brigade, ambulance or police purposes.
7. (1) Nothing in Article 5 shall apply:-
- (a) to any vehicle waiting for so long as may be necessary for the purpose of enabling goods to be loaded on or unloaded from the vehicle;
 - (b) to a Disabled Person's Vehicle, displaying a Disabled Person's Badge in accordance with Section 12 of The Disabled Persons (Badges for Motor Vehicles) (England) Regulations 2000;

- (c) to a Disabled Person's Vehicle, displaying a Disabled Person's Badge in the relevant position, waiting on the lengths of roads specified in Schedule 4 during the specified limited waiting hours;

provided that such exemptions do not apply during the hours when loading restrictions are imposed by that Article.

- (2) Nothing in Article 5 shall apply to any vehicle:-
 - (a) waiting upon an authorised parking place; or
 - (b) being a Hackney Carriage, waiting upon an authorised cab rank; or
 - (c) waiting for so long as may be necessary to enable the vehicle to be used in the provision of a local service within the meaning of the Transport Act 1985.

PART III
AUTHORISATION AND USE OF PARKING PLACES

- 8. (1) The lengths of roads specified in Schedule 6 are authorised to be used:
 - (a) as parking places for the parking during the permitted hours as are specified in the said Schedule, of a vehicle displaying in the relevant position a valid Residents Parking Permit issued by the Council AND
 - (b) for vehicles to wait between 9.00am and 5.30pm on Mondays to Fridays inclusive for a period of 2 hours excepting if a period of less than 2 hours has elapsed since the previous period of waiting by the same vehicle in the same length of road.
- (2) The lengths of roads specified in Schedule 7 are authorised to be used as parking places for the parking during the permitted hours and in such positions as are specified in the said Schedules, of a vehicle displaying in the relevant position a valid Residents Parking Permit issued by the Council.
- 9. Where in the Schedules a parking place is described as available for vehicles of a specific class or in a specified position, the driver of a vehicle shall not permit it to wait in the parking place unless it:-
 - (a) is of the specified class; or as the case may be -
 - (b) is in the specified position;
 - (c) displays a valid parking permit issued by the Council.
- 10. A driver of a vehicle shall not use a parking place:-
 - (a) so as to unreasonably prevent access to any premises adjoining the road, or the

use of the road by any other person, or so as to be a nuisance;

- (b) when a Police Constable in uniform, Civil Enforcement Officer or a or a person authorised by the Council has closed the parking place.
11. The driver of a motor vehicle using a parking place shall stop the engine as soon as the vehicle is in position in the parking place and shall not start the engine except when about to change the position of the vehicle in, or to depart from, that parking place.
12. No person shall use a vehicle whilst it is in a parking place in connection with the sale of any article to persons in or near the parking place, or in connection with the selling or offering for hire of his skill or services.
13. When a vehicle is left in a parking place in contravention of the provisions of Articles 9(b), a Police Constable in uniform, Civil Enforcement Officer or a parking attendant or a person authorised by the Council to do so may alter or cause to be altered the position of the vehicle so that its position shall comply with that provision.
14. Any person altering the position of a vehicle by virtue of Article 15 may do so in such manner as he thinks necessary.
15. A Police Constable in uniform, Civil Enforcement Officer or a person authorised by the Council to do so may, in case of emergency, or in contravention of Article 10, remove or cause to be removed to any place he thinks fit any vehicle left in a parking place.
16. Any person removing or causing to be removed a vehicle from a parking place in accordance with Article 15 shall provide for the safe custody of the vehicle.

PART IV **PERMITS**

17. (1) Any resident or doctor, who is the owner of a vehicle of the following class, that is to say a passenger vehicle, a goods vehicle, an invalid carriage or a motorcycle may apply to the Council or an authorised agent for a permit for the parking of that vehicle in a parking place specified in paragraph (5) of this Article and any such application shall be made on a form issued by and obtainable from the Council or authorised agent and shall include the particulars and information required by such form to be supplied.
- (2) The Council or authorised agent may at any time require an applicant for a permit or a permit holder to produce to an officer of the Council or authorised agent such evidence in respect of an application for a permit as they may reasonably require to verify the particulars or information given to them or to verify that the permit is valid.
- (3) The Council or authorised agent upon being satisfied that the applicant is a resident who is the owner of a vehicle of the class specified in paragraph (1) of this Article, shall issue to the applicant a Residents Parking Permit for the leaving during the permitted hours in a parking place of the vehicle to which

such permit relates, by the owner or by any person using such vehicle with the consent of the owner (other than a person to whom such vehicle has been let for hire and reward);

- (4) A resident shall not be entitled to be in possession of more than one permit at any one occasion.
 - (5) A Residents Parking Permit shall only be a valid for use in a parking place specified in Schedules 6, and 7;
18. Notwithstanding the provisions contained in Article 17 the Council may also grant permits to such other persons as they may think fit.
19. (1) A permit holder, may surrender such permit to the Council or authorised agent at any time and shall surrender such permit to the Council or authorised agent on the occurrence of any one of the events set out in paragraph (3) of this Article.
- (2) The Council or authorised agent may, by notice in writing served on the permit holder at the address shown by that person on the application for the permit or at any other address believed to be that person's residence, withdraw a permit if it appears to the Council or authorised agent that any one of the events set out in paragraph (3) of this Article has occurred and the permit holder shall surrender the permit to the Council or authorised agent within 48 hours of the receipt of the aforementioned notice.
- (3) The events referred to in the foregoing provisions of this Article are:-
- (a) the permit holder ceasing to be a resident;
 - (b) the permit holder ceasing to be the owner of the vehicle in respect of which the permit was issued;
 - (c) the vehicle in respect of which such permit was issued being adapted or used in such a manner that it is not a vehicle of the class specified in Article 17(1);
 - (d) the issue of a duplicate permit by the Council under the provisions of Article 22;
 - (e) the expiry of the period for which the permit was issued;
 - (f) where a permit is issued to any person upon receipt of a cheque and the cheque is subsequently dishonoured, the permit shall cease to be of any effect;
20. Without prejudice to the provisions of Article 19, a permit shall cease to be valid at the expiration of the period specified thereon:-
- (a) which period, in the case of a Residents Permit, shall not exceed a period of twenty-three months from the end of the month during which it first became

valid;

- (b) or on the occurrence of any one of the events set out in paragraph (3) of Article 33, whichever is the earlier.

21. (1) If a permit is accidentally mutilated or defaced or the figures or particulars thereon have become illegible or the colour of the permit has become altered by fading or otherwise, the permit holder shall surrender it to the Council or authorised agent and apply to the Council or authorised agent for the issue to him of a duplicate permit, whereupon Council or authorised agent, shall issue a duplicate permit so marked and upon such issue the original permit shall become invalid.
- (2) If a permit is lost or destroyed, the permit holder may apply to the Council or authorised agent for the issue to him of a duplicate permit and the Council or authorised agent upon being satisfied as to such loss or destruction, shall issue a duplicate permit so marked and upon such issue the permit shall become invalid.
- (3) All the provisions of this Order shall apply to a duplicate permit to the same extent as they applied to the original permit.
22. A permit shall be in writing and shall include the following particulars:-
- (a) the registration mark of the vehicle in respect of which the permit has been issued;
 - (b) the period during which, subject to the provisions of Article 19, the permit shall remain valid;
 - (c) an authentication that the permit has been issued by the Council;
 - (d) a code indicating the parking area for which the permit is valid.
23. At all times during which a vehicle is left in a parking place specified in Schedules 6 and 7 during the permitted hours, there shall be displayed in the relevant position a permit issued in respect of that vehicle valid for parking place.
24. When a permit has been displayed in accordance with the provisions of Article 23, or where a penalty charge notice has been attached to the vehicle, no person other than a Police Constable in uniform, Civil Enforcement Officer or a parking attendant shall remove such permit or notice from the vehicle unless authorised to do so by the driver of that vehicle.
25. Notwithstanding the foregoing provisions of this Order, the Council may at its discretion issue a discretionary Notice allowing a specific vehicle to wait in a road or a parking place during the hours of operation of any restriction or prohibition to the contrary.

PART V
REVOCATIONS

26. The following items contained within orders detailed below shall be revoked:

ABBEY, FOBNEY STREET:

Borough of Reading (Town Centre and Surrounding Streets) (On Street Parking Places and Civil Enforcement Waiting Restrictions) Order 2010

Schedule 4, No Waiting At Any Time

Item 18, Fobney Street, Southeast side

From its junction with Bridge Street to a point 121m south west of that junction

CAVERSHAM, CHESTER STREET:

Borough of Reading (Residents Parking) Order 2014

Schedule 99, Residents' Permit Holders only Mon-Sun 24 hours

Item 3, Chester Street, South side

From a point 81m east of its junction with Hemdean Road to a point 13m west of its junction with Prospect Street

CAVERSHAM, PRIORY AVENUE:

Borough of Reading (Hemdean Zone B) (Special Parking Area) (Waiting Restrictions and Parking Places) Consolidation Order 2006

Schedule 18, No Waiting Mon-Fri 8am-6.30pm

Item 111, Priory Avenue, West Side

From a point 29m north of its junction with Church Street to a point 112m south of its junction with Priest Hill

CAVERSHAM, WESTFIELD ROAD:

Borough of Reading (Hemdean Zone B) (Special Parking Area) (Waiting Restrictions and Parking Places) Consolidation Order 2006

Schedule 23, No Waiting Mon-Sat 8am-6.30pm

Item 128, Westfield Road, West Side

From a point 54m south of its junction with Prospect Street to a point 19m south of that point

KENTWOOD, ARMOUR ROAD:

Borough of Reading (Civil Enforcement Area 11) (Waiting Restrictions and Parking Places) Order 2013

Schedule 4, No Waiting At Any Time

Item 31, Armour Road, North Side

From a point 10m west of its junction with Wardle Avenue to a point 10m east of that junction

SOUTHCOTE, SOUTHCOTE LANE:

Borough of Reading (Civil Enforcement Area 6) (Waiting Restrictions and Parking Places) Order 2009

Schedule 4, No Waiting At Any Time

Southcote Lane, North-West Side (iii)

From a point opposite and 21m southwest of the centre of its junction with Southcote Farm Lane south-westwards for 45m

SOUTHCOTE, INGLEWOOD COURT:

Borough of Reading (Civil Enforcement Area 12) (Waiting Restrictions and Parking Places) Order 2014

Schedule 4, No Waiting At Any Time

Item 39, Liebenrood Road, West side

From a point 18m north of its junction with Bath Road to a point 87m north of that junction

Item 40, Inglewood Court, Both sides

From its junction with Liebenrood Road to a point 10m west of that junction

Borough of Reading (Civil Enforcement Area) (Waiting Restrictions Review 2016B) Order 2017

Schedule 1, No Waiting At Any Time

Inglewood Court north-south section (eastern leg), both sides

From its junction with Inglewood Court (east-west section) to a point 10m north of that junction

Inglewood Court (western leg), east side

From its junction with Inglewood Court (east-west section) to a point 10m north of that junction

Inglewood Court (east-west section) north side

From a point 35m west of its junction with Liebenrood Road to a point 65m west of that junction

THAMES, THE MOUNT:

Borough of Reading (Civil Enforcement Area) (Waiting Restrictions Review 2015A) Order 2015

Schedule 4, No Waiting At Any Time

The Mount, Northwest side

From its junction with Albert Road to a point 15m northeast of that junction

TILEHURST, CORWEN ROAD:

Borough of Reading (Civil Enforcement Area 10) (Waiting Restrictions and Parking Places) Order 2012

Schedule 24, Mon-Sat 8am-6.30pm Limited Waiting to 30 minutes, return prohibited within 30 minutes

Corwen Road, North-east side

From a point 25m southeast of its junction with School Road to a point 70m southeast of that junction

TILEHURST, DUNSFOLD ROAD:

Borough of Reading (Meadway Zone M) (Special Parking Area) (Waiting Restrictions and Parking Places) Consolidation Order 2007

Schedule 4, No Waiting At Any Time
Item 21, Dunsfold Road, West Side
West side for its entire length

Item 23, Dunsfold Road Spur, North Side
From its junction with Dunsfold Road to a point 7m west of that point

Item 24, Dunsfold Road Spur, South Side
From its junction with Dunsfold Road to a point 7m west of that point

TILEHURST, BERKSHIRE DRIVE:

Borough of Reading (Civil Enforcement Area 11) (Waiting Restrictions and Parking Places) Order
2013

Schedule 4, No Waiting At Any Time

Item 35, Berkshire Drive, Both Sides
From its junction with Park Lane to a point 10m northwest of that junction

THE COMMON SEAL of the READING)
BOROUGH COUNCIL was hereunto)
affixed this 24th day of May 2019)
in the presence of:-

Minute	TMSC 12/9/18 MIN. 16
Originator	CMS
Seal No.	199/19
Checked	W

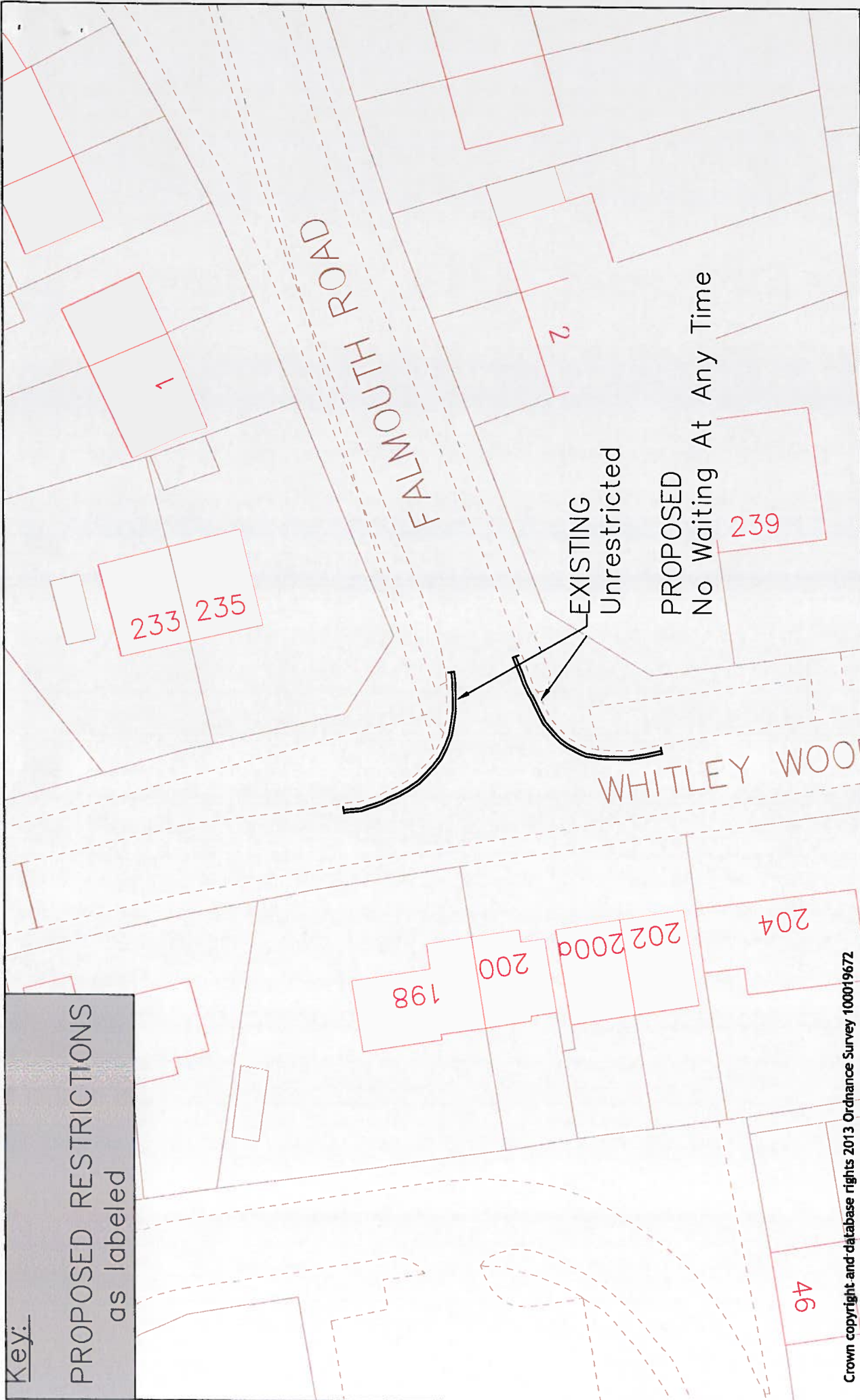

Authorised Signatory

LIST OF SCHEDULES

1. No Waiting At Any Time
2. No Waiting/No Loading At Any Time
3. No Waiting Except for Taxis
4. No Waiting Mon-Fri 8am - 6.30pm
5. Limited Waiting Mon-Sat 8am-6.30pm 60 minutes no return within 60 minutes
6. Shared use: Monday-Friday 9am-5.30pm Permit Holders only or 2 hours no return within 2 hours. At all other times Permit Holders only.
7. Permit holders only Mon-Sun 24hrs

Key:

PROPOSED RESTRICTIONS
as labeled



Crown copyright and database rights 2013 Ordnance Survey 100019672



Reading
Borough Council
Working better with you

Transport & Streetcare
Civic Offices
Reading
RG1 2LU

Project

WAITING RESTRICTION REVIEW 2018A

Drawing
FALMOUTH ROAD
WHITLEY WOOD LANE

Scale

N.T.S

Date

MAR 18

Drawn

KD

Checked

JT

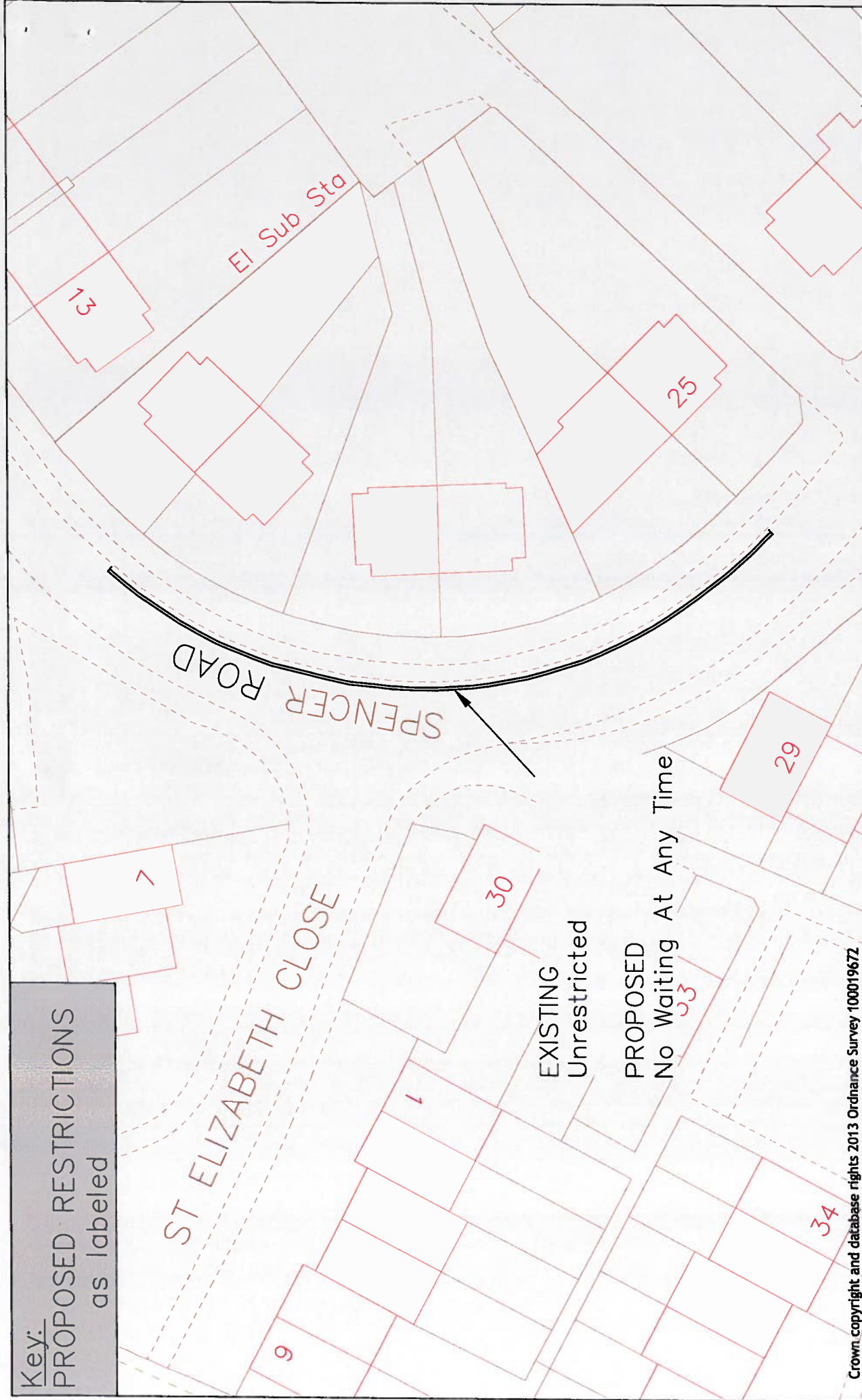
Approved

JT

Drawing No.

WH2_Falmouth Road
Whitley Wood Lane

Key:
PROPOSED RESTRICTIONS
 as labeled



Crown copyright and database rights 2013 Ordnance Survey 10001967Z



Reading
 Borough Council
 Working better with you

Transport & Streetcare
 Civic Offices
 Reading
 RG1 2LU

Project	Scale	N.T.S	Drawn	KD
	Date	MAR 18	Checked	JT
Drawing	WAITING RESTRICTION REVIEW 2018A		Approved	
	SPENCER ROAD		JT	
Drawing No.		WH13_Spencer Road		

Key:

PROPOSED RESTRICTIONS
as labeled

EXBOURNE ROAD

EXISTING
Unrestricted

PROPOSED
No Waiting At Any Time

51

Crown copyright and database rights 2013 Ordnance Survey 100019672



Reading
Borough Council

Working better with you

Transport & Streetcare
Civic Offices
Reading
RG1 2LU

Project

WAITING RESTRICTION REVIEW 2018A

Drawing
BLANFORD ROAD
EXBOURNE ROAD

Scale
N.T.S

Date
MAR 18

Drawing No.
WH4_Blandford Road
Exbourne Road

Drawn
KD

Checked
JT

Approved
JT

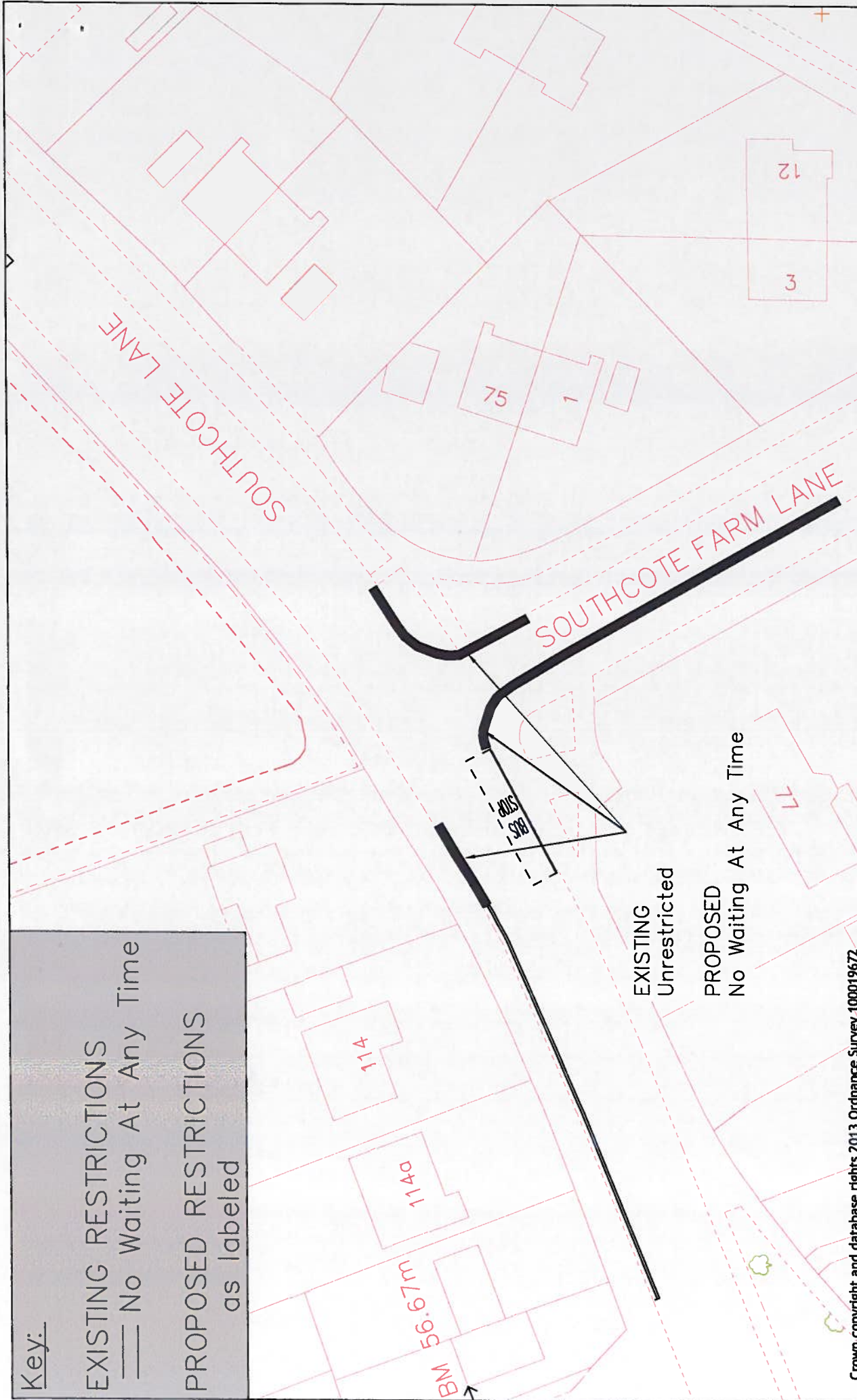
Key:

EXISTING RESTRICTIONS

— No Waiting At Any Time

PROPOSED RESTRICTIONS

as labeled



Crown copyright and database rights 2013 Ordnance Survey 100019672



Reading
Borough Council
Working better with you

Transport & Streetcare
Civic Offices
Reading
RG1 2LU

Project

WAITING RESTRICTION REVIEW 2018A

Drawing
SOUTHCOTE FARM LANE
SOUTHCOTE LANE

Scale

N.T.S

Drawn

KD

Checked

JT

Date

MAR 18

Approved

JT

Drawing No.

S01_Southcote Farm Lane
Southcote Lane

Key:

EXISTING RESTRICTIONS

— No Waiting At Any Time

PROPOSED RESTRICTIONS

as labeled

LIEBENROOD ROAD

INGLEWOOD COURT

INGLEWOOD COURT

INGLEWOOD COURT

90 86 94

87 91 95

EXISTING
Unrestricted

PROPOSED
No Waiting At Any Time

65 66 67

41 42 43

Crown copyright and database rights 2013 Ordnance Survey 100019672



Reading
Borough Council

Working better with you

Transport & Streetcare
Civic Offices
Reading
RG1 2LU

Project

WAITING RESTRICTION REVIEW 2018A

Scale

N.T.S

Drawn

KD

Checked

JT

Approved

JT

Date

MAR 18

Drawing No.

S02_Inglewood Court

Drawing

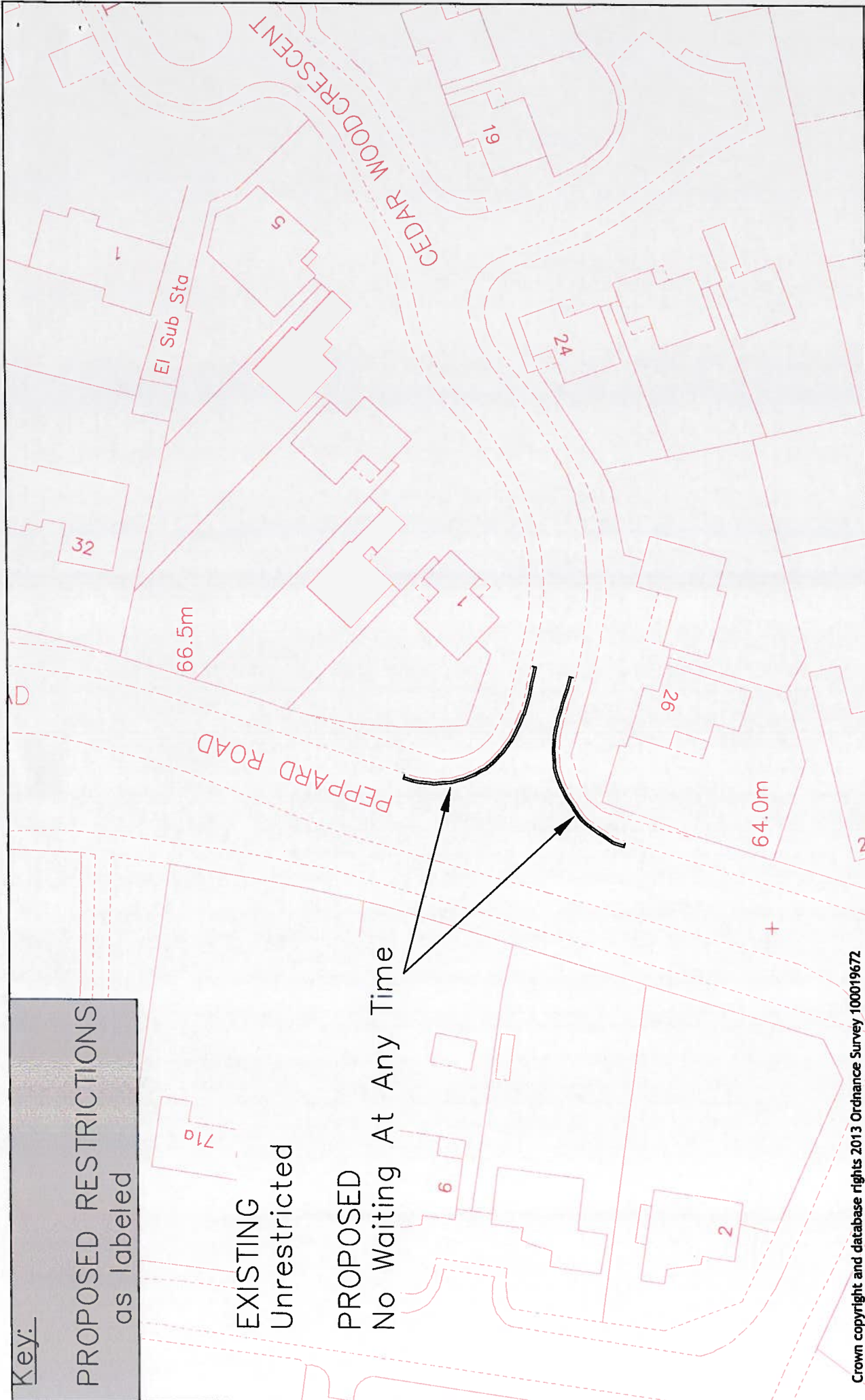
INGLEWOOD COURT

Key:

PROPOSED RESTRICTIONS
as labeled

EXISTING
Unrestricted

PROPOSED
No Waiting At Any Time



Crown copyright and database rights 2013 Ordnance Survey 100019672



Reading
Borough Council
Working better with you

Transport & Streetcare
Civic Offices
Reading
RG1 2LU

Project

WAITING RESTRICTION REVIEW 2018A

Drawing
CEDAR WOOD CRESCENT
PEPPARD ROAD

Scale

N.T.S

Date

MAR 18

Drawn

KD

Checked

JT

Approved

JT

Drawing No.

TH1_Cedar Wood Crescent
Peppard Road

Key:

EXISTING RESTRICTIONS

— No Waiting At Any Time

PROPOSED RESTRICTIONS

as labeled

Existing
Unrestricted

Proposed
Extension of No Waiting At Any Time

ALBERT ROAD

El
Sub
Sta

The
Arthur Clark Home

LB
TCB

THE MOUNT

25

Crown copyright and database rights 2013 Ordnance Survey 100019672



Reading
Borough Council

Working better with you

Transport & Streetcare
Civic Offices
Reading
RG1 2LU

Project

WAITING RESTRICTION REVIEW 2018A

Drawing

THE MOUNT

Scale

N.T.S

Date

MAR 18

Drawn

KD

Checked

JT

Approved

JT

Drawing No.

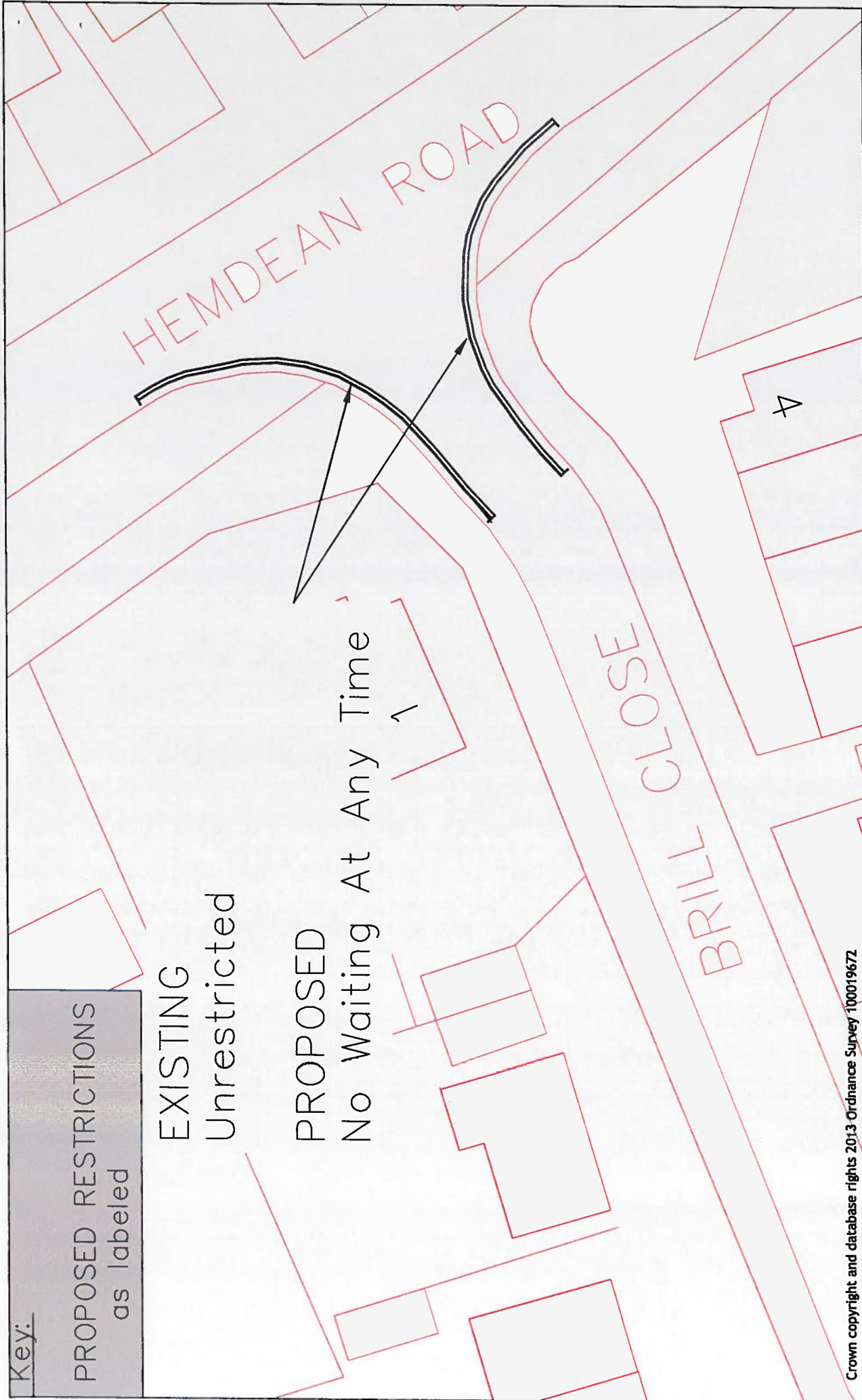
TH2_The Mount

Key:

PROPOSED RESTRICTIONS
as labeled

EXISTING
Unrestricted

PROPOSED
No Waiting At Any Time



Crown copyright and database rights 2013 Ordnance Survey 100019672



Reading
Borough Council
Working better with you

Transport & Streetcare
Civic Offices
Reading
RG1 2LU

Project

WAITING RESTRICTION REVIEW 2018A

Drawing

BRILL CLOSE
HEMDEAN ROAD

Scale
N.T.S

Date
MAR 18

Drawn
KD

Checked
JT

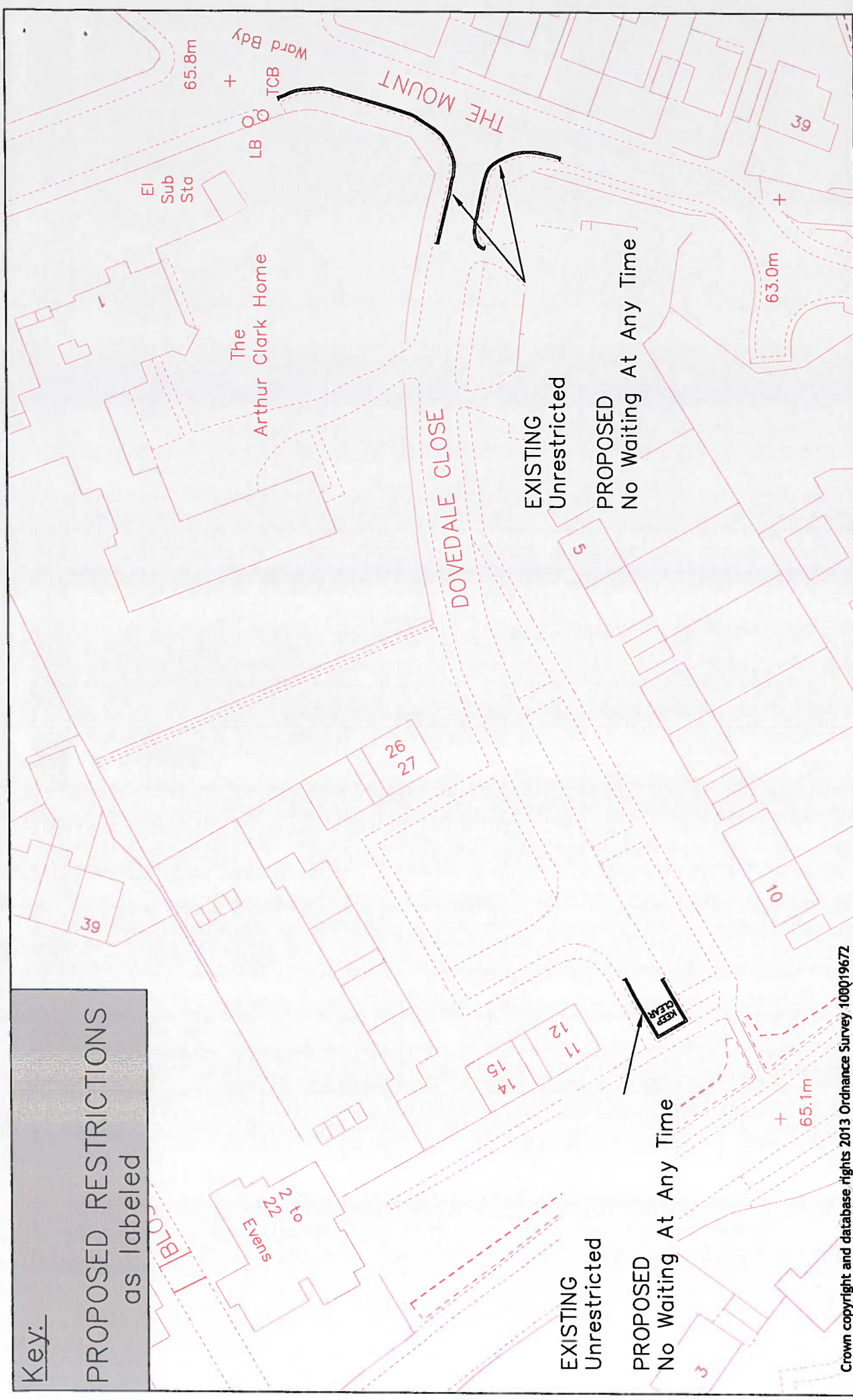
Approved
JT

Drawing No.

TH3_Brill Close
Hemdean Road

Key:

PROPOSED RESTRICTIONS
as labeled



Crown copyright and database rights 2013 Ordnance Survey 100019672



Reading
Borough Council
Working better with you

Transport & Streetcare
Civic Offices
Reading
RG1 2LU

Project

WAITING RESTRICTION REVIEW 2018A

Drawing

DOVEDALE CLOSE
THE MOUNT

Scale
N.T.S

Date
MAR 18

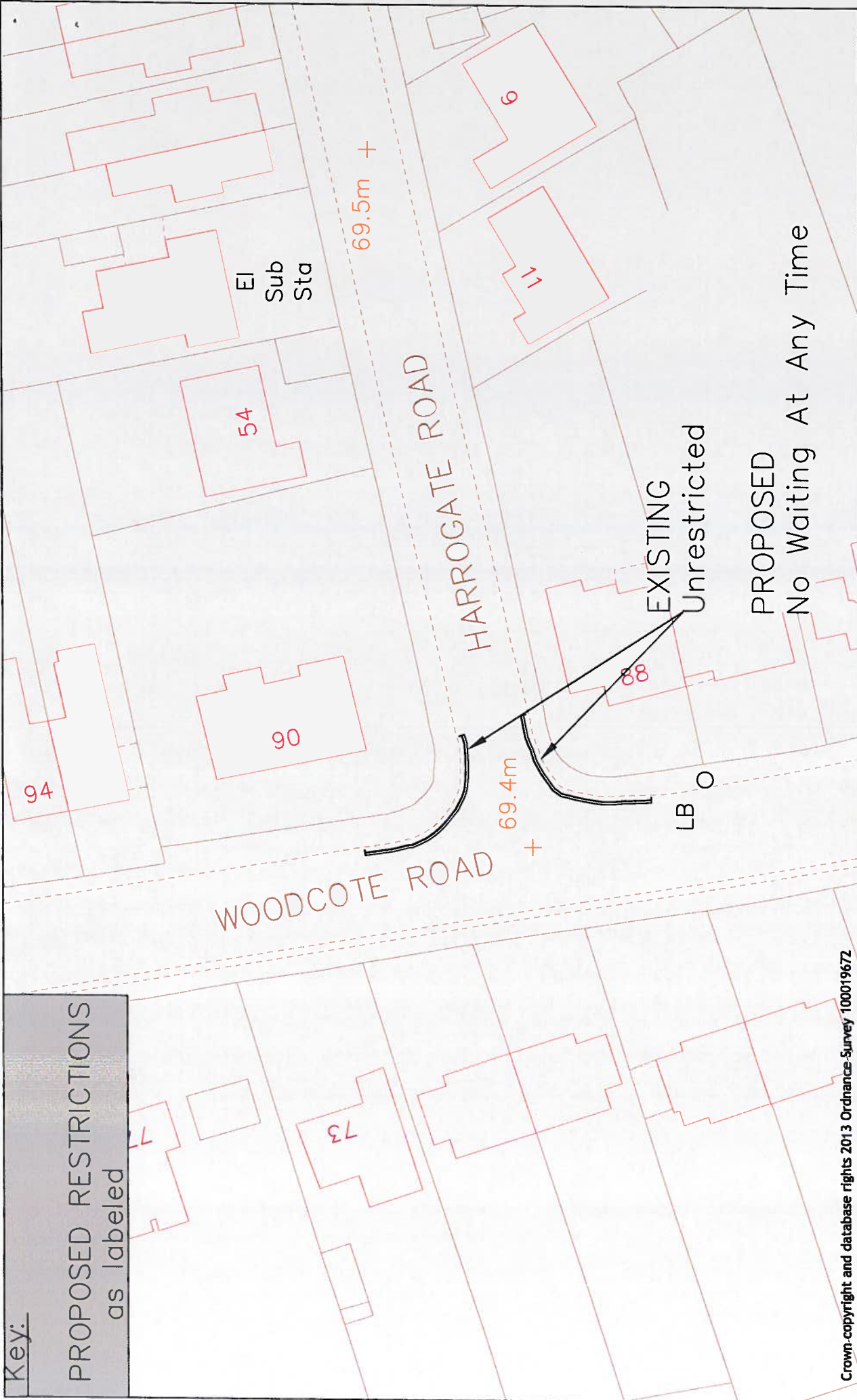
Drawing No.
TH4_Dovedale Close
The Mount

Drawn
Checked
Approved

KD
JT
JT

Key:

PROPOSED RESTRICTIONS
as labeled



Crown-copyright and database rights 2013 Ordnance-Survey 100019672



Reading
Borough Council
Working better with you

Transport & Streetcare
Civic Offices
Reading
RG1 2LU

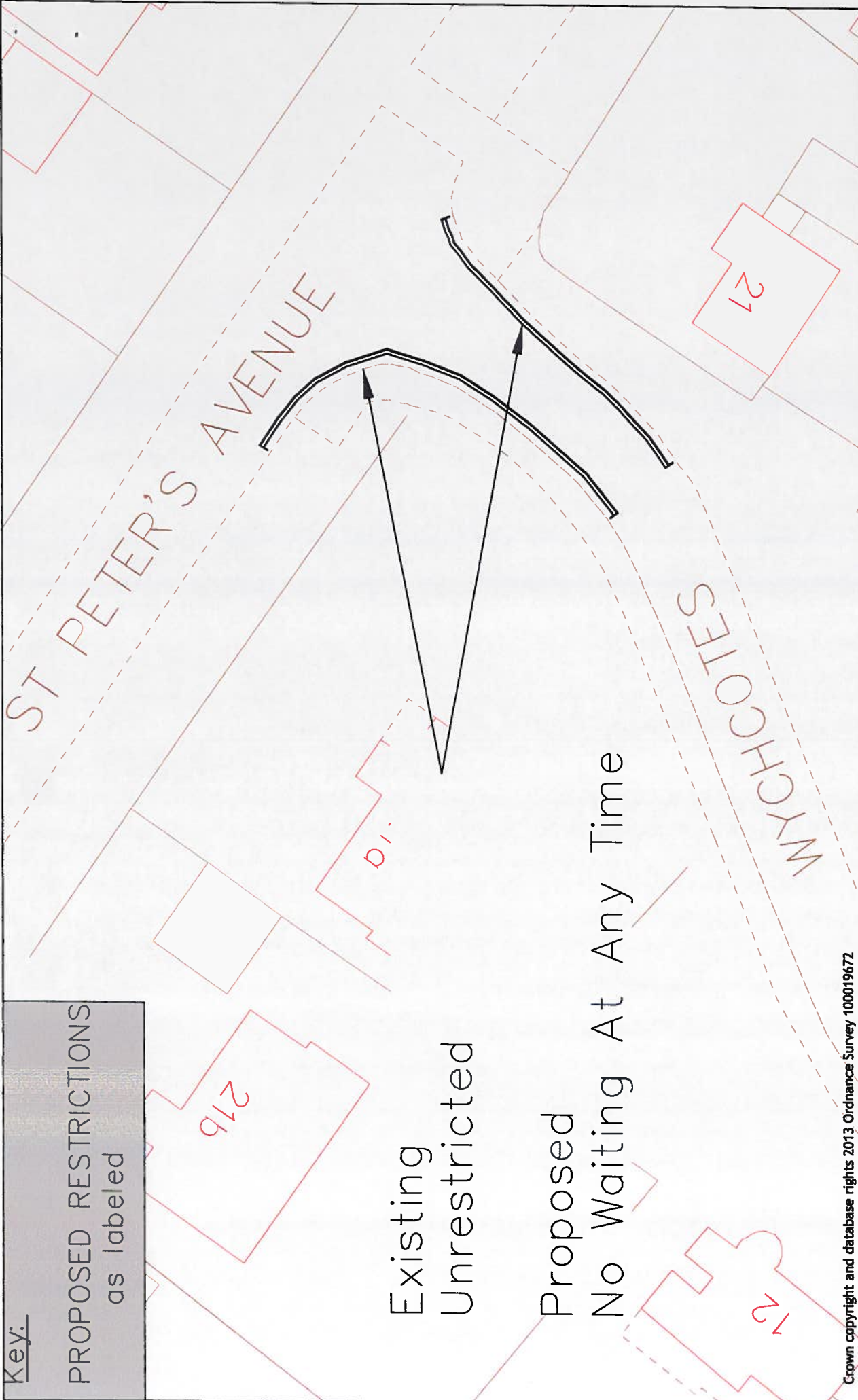
Project	Scale	N.T.S.	Drawn	KD
	WAITING RESTRICTION REVIEW 2018A	Date	Checked	JT
Drawing	HARROGATE ROAD WOODCOTE ROAD	MAR 18	Approved	JT
Drawing No.		TH5_Harrogate Road Woodcote Road		

Key:

PROPOSED RESTRICTIONS
as labeled

Existing
Unrestricted

Proposed
No Waiting At Any Time



Crown copyright and database rights 2013 Ordnance Survey 100019672



Reading
Borough Council
Working better with you

Transport & Streetcare
Civic Offices
Reading
RG1 2LU

Project

WAITING RESTRICTION REVIEW 2018A

Scale

N.T.S

Drawn

KD

Checked

JT

Approved

JT

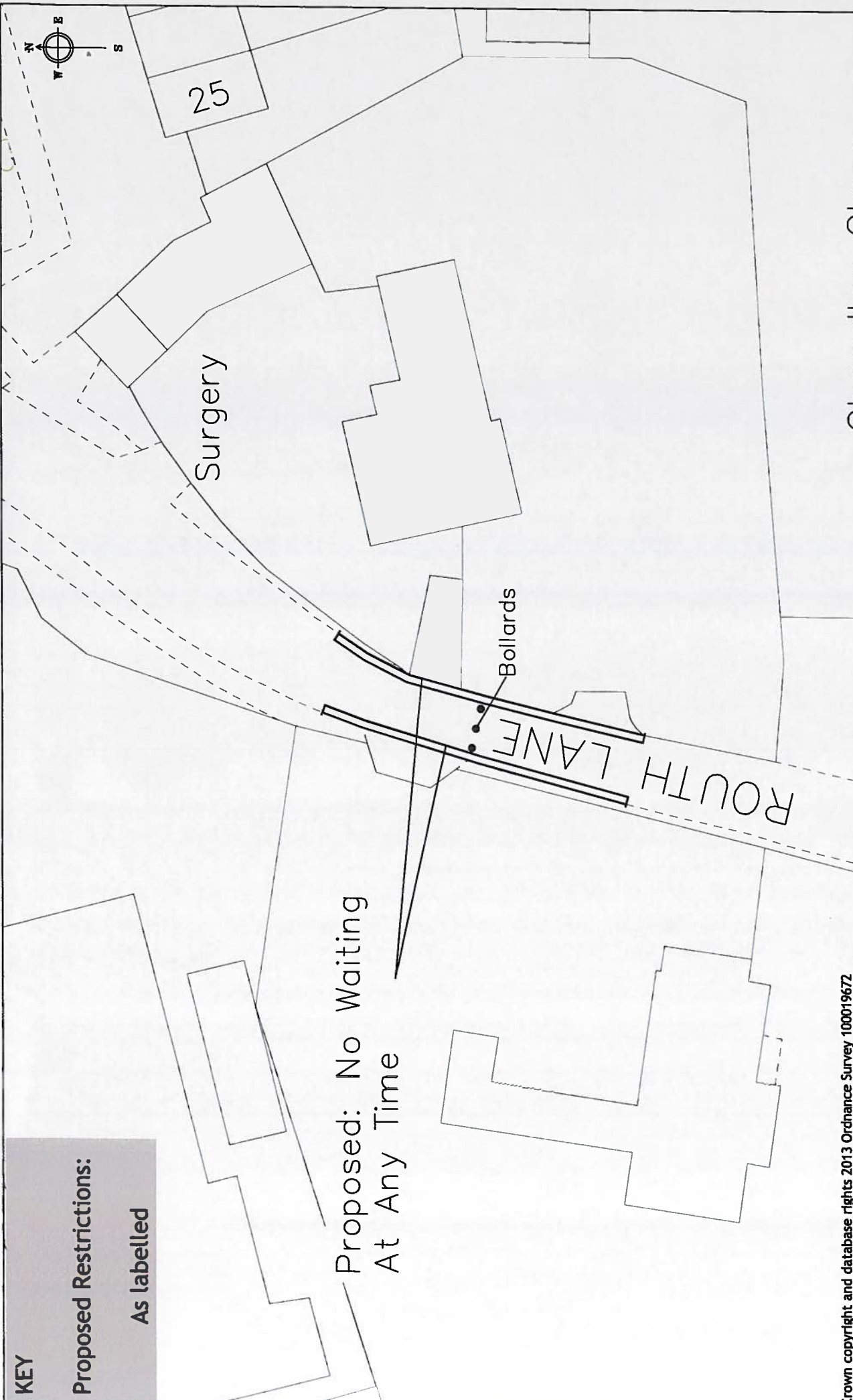
Date

APR 18

Drawing No.

TH6_St Peter's Avenue
Wychcotes

Drawing
ST PETER'S AVENUE
WYCHCOTES



KEY
Proposed Restrictions:
 As labelled

Proposed: No Waiting
 At Any Time

ROUTH LANE

Bollards

Surgery

25



Crown copyright and database rights 2013 Ordnance Survey 100019672

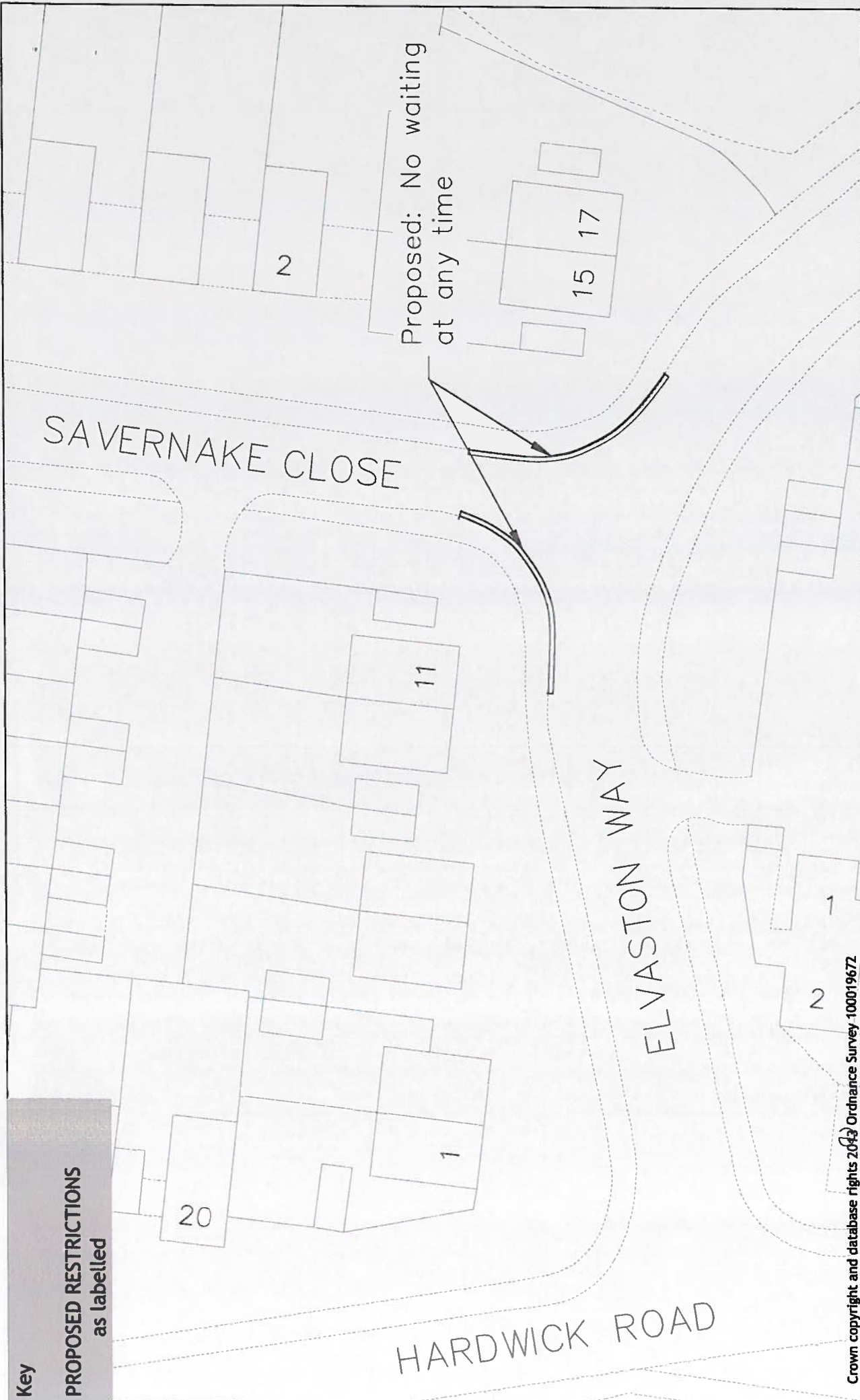
Reading
 Borough Council
 Working better with you

Transportation and Streetcare Services
 Civic Offices
 Bridge St
 Reading
 RG1 2LU

Project	Scale	N.T.S	Drawn	JT
	Waiting Restriction Review	2018A	Checked	JP
Drawing	Date	MAR 18	Approved	JP
	Drawing No.	T11_ROUTH LANE		

Key

PROPOSED RESTRICTIONS
as labelled



Crown copyright and database rights 2013 Ordnance Survey 100019672



Reading
Borough Council
Working better with you

Transportation & Streetcare Services
Civic Centre
Bridge Street
Reading
RG1 2LU

Project

WAITING RESTRICTION REVIEW 2018A

Scale

N.T.S

Drawn

JT

Checked

JP

Date

MAR 18

Approved

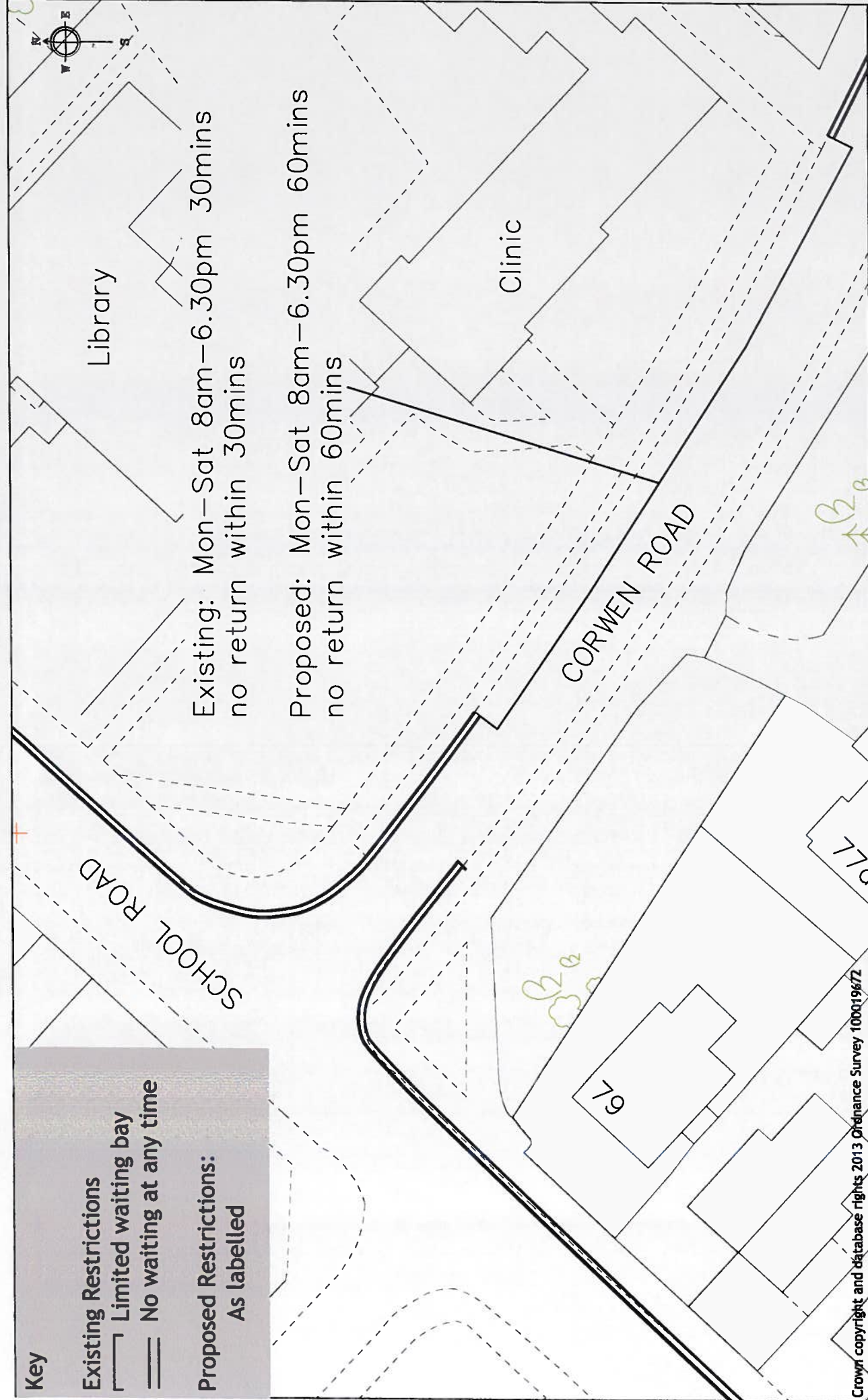
JP

Drawing No.

T12_Elvaston Way

Key

- Existing Restrictions**
- Limited waiting bay
 - No waiting at any time
- Proposed Restrictions:**
As labelled



Existing: Mon-Sat 8am-6.30pm 30mins
no return within 30mins

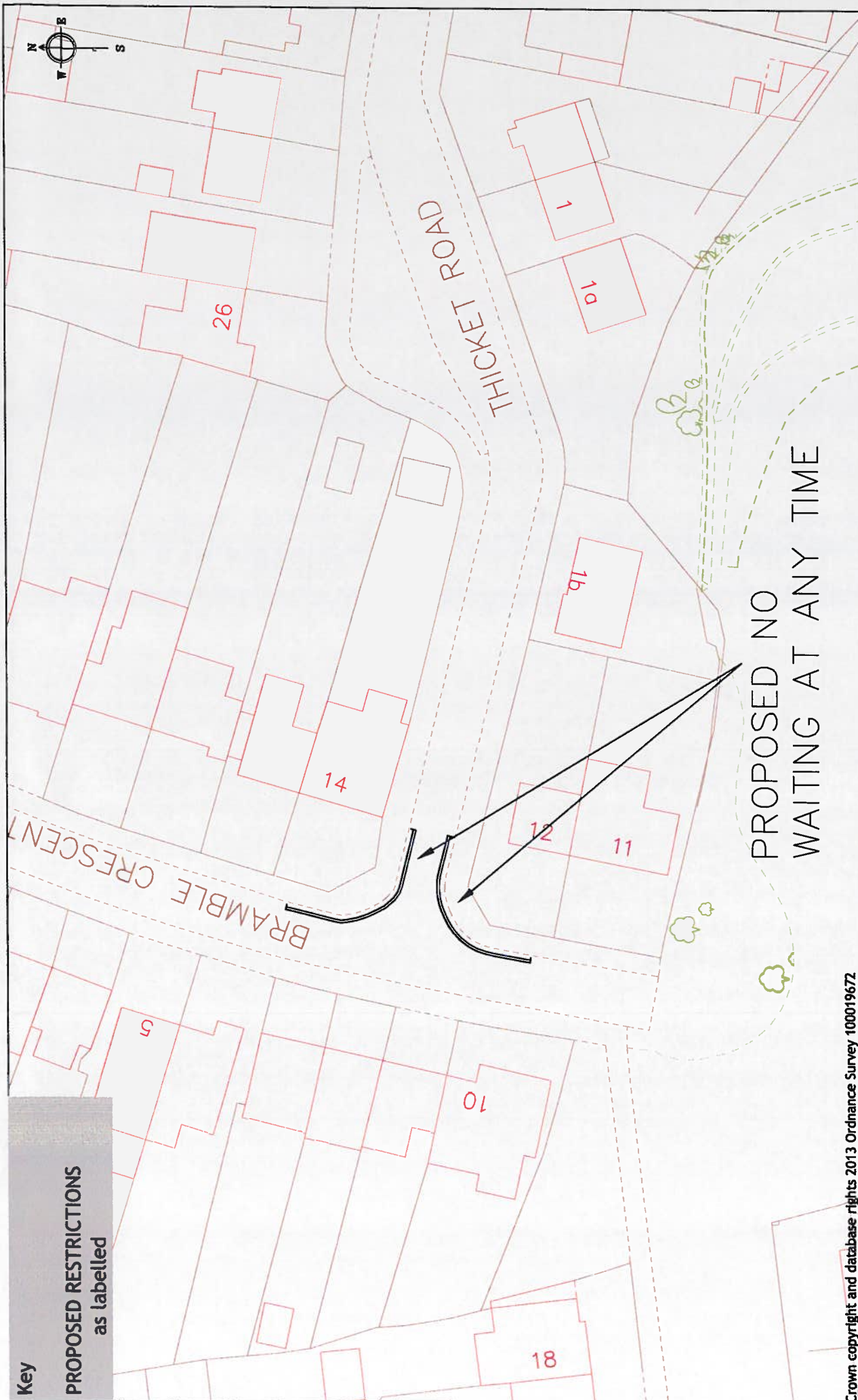
Proposed: Mon-Sat 8am-6.30pm 60mins
no return within 60mins

Crown copyright and database rights 2013 Ordnance Survey 100019672

Transportation & Streetcare Services
Civic Offices
Bridge Street
Reading
RG1 2LU

Reading
Borough Council
Working better with you

Project	Scale	Drawn	JT
	N.T.S	Checked	JP
WAITING RESTRICTION REVIEW 2018A	Date	Approved	JP
	MAR 18	Drawing No.	
Drawing	CORWEN ROAD		
	T13_Corwen Road		



Key
PROPOSED RESTRICTIONS
 as labelled

Crown copyright and database rights 2013 Ordnance Survey 100019672



Reading
 Borough Council
 Working better with you

Transportation and Streetcare Services
 Civic Centre
 Bridge Street
 Reading
 RG1 2LU

Project	Scale	N.T.S	Drawn	PC
	WAITING RESTRICTION REVIEW 2018A	Date	Checked	JP
Drawing	THICKET ROAD	MAR 18	Approved	JP
	THICKET ROAD	Drawing No.	T14_Thicket Road	

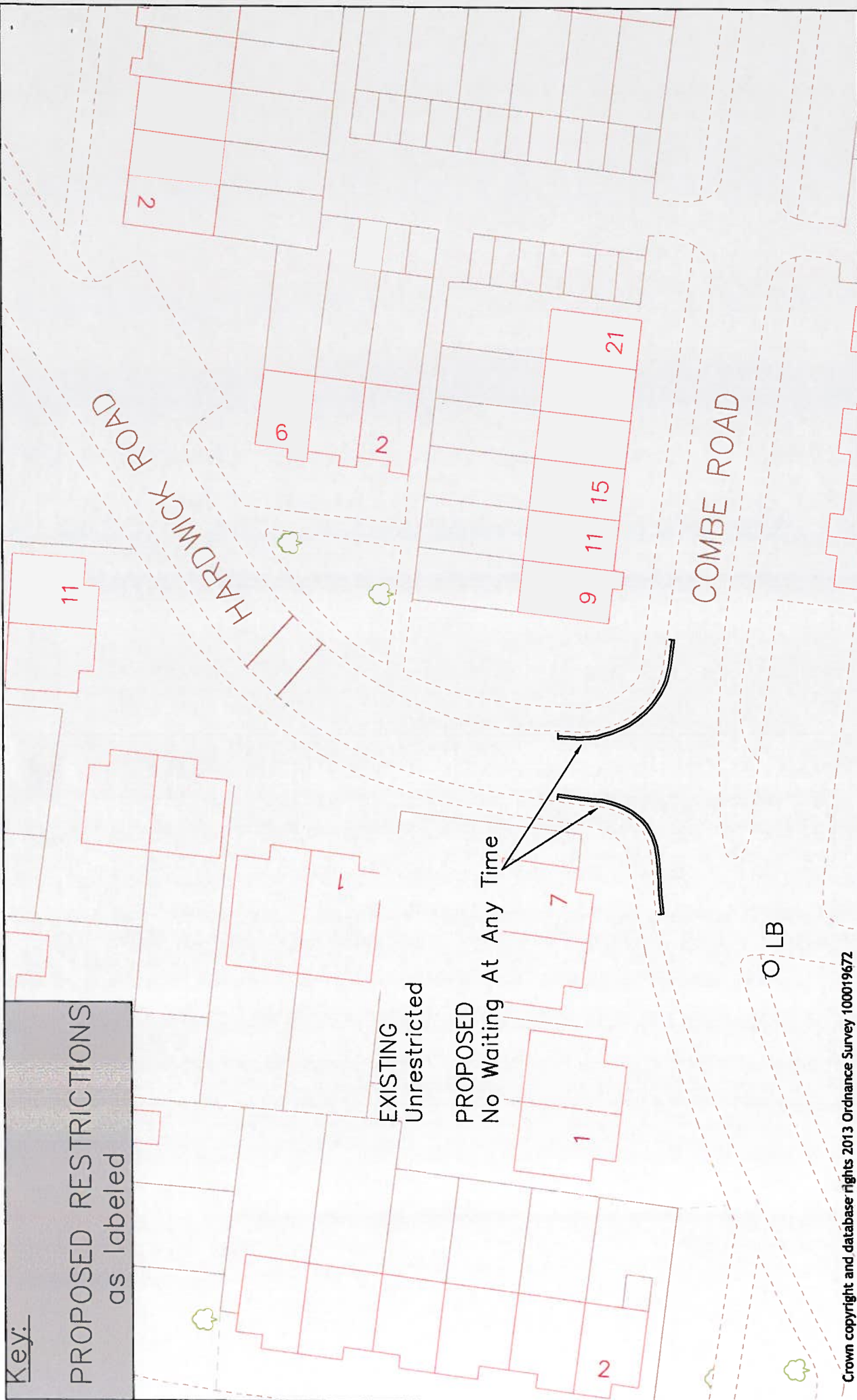
**PROPOSED NO
 WAITING AT ANY TIME**

Key:

PROPOSED RESTRICTIONS
as labeled

EXISTING
Unrestricted

PROPOSED
No Waiting At Any Time



Crown copyright and database rights 2013 Ordnance Survey 100019672



Transport & Streetcare
Civic Offices
Reading
RG1 2LU

Project

WAITING RESTRICTION REVIEW 2018A

Drawing

COMBE ROAD
HARDWICK ROAD

Scale
N.T.S

Date
APR 18

Drawing No.
T15_Combe Road
Hardwick Road

Drawn
KD

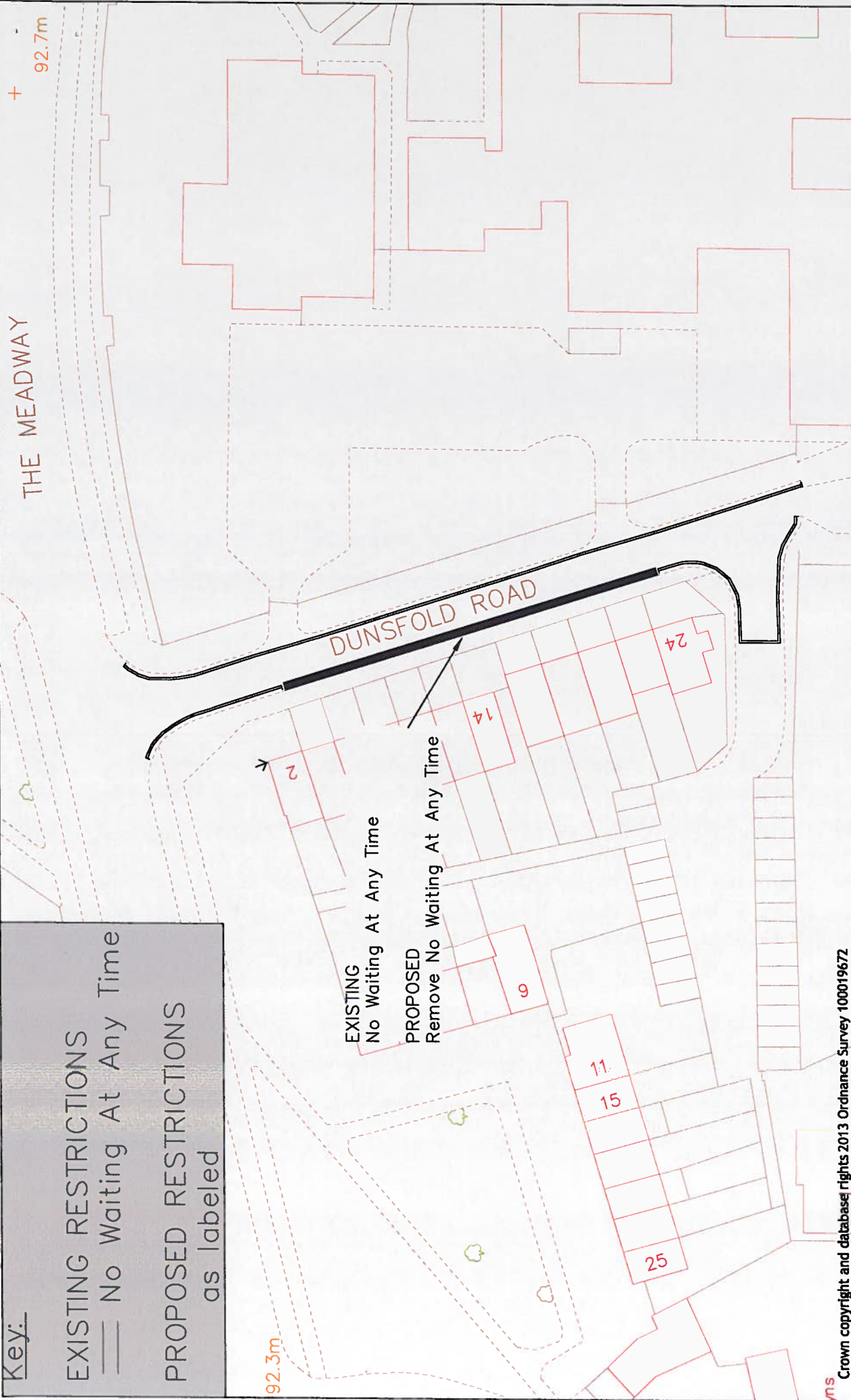
Checked
JT

Approved
JT

Key:

EXISTING RESTRICTIONS
 — No Waiting At Any Time

PROPOSED RESTRICTIONS
 as labeled



92.3m

EXISTING
 No Waiting At Any Time

PROPOSED
 Remove No Waiting At Any Time

vn5

Crown copyright and database rights 2013 Ordnance Survey 100019672



Reading
 Borough Council
 Working better with you

Transport & Streetcare
 Civic Offices
 Reading
 RG1 2LU

Project

WAITING RESTRICTION REVIEW 2018A

Drawing

DUNSFOLD ROAD

Scale
N.T.S

Date
MAR 18

Drawn
KD

Checked
JT

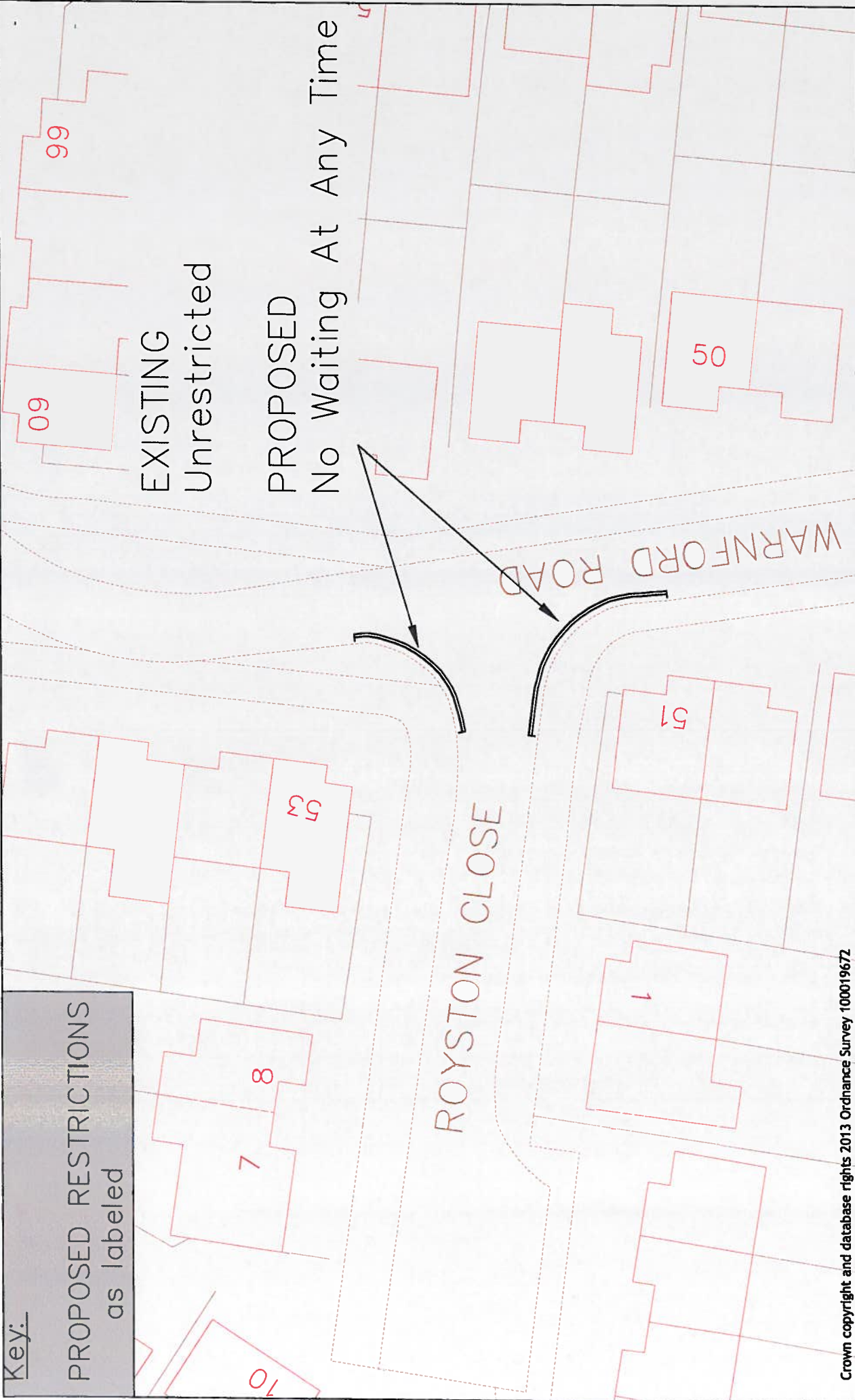
Approved
JT

Drawing No.

TT6_Dunsfold Road

Key:

PROPOSED RESTRICTIONS
as labeled



Crown copyright and database rights 2013 Ordnance Survey 100019672



Reading
Borough Council

Working better with you

Transport & Streetcare
Civic Offices
Reading
RG1 2LU

Project

WAITING RESTRICTION REVIEW 2018A

Scale
N.T.S

Date
APR 18

Drawn
KD

Checked
JT

Approved
JT

Drawing No.

T17_Royston Close
Warnford Road

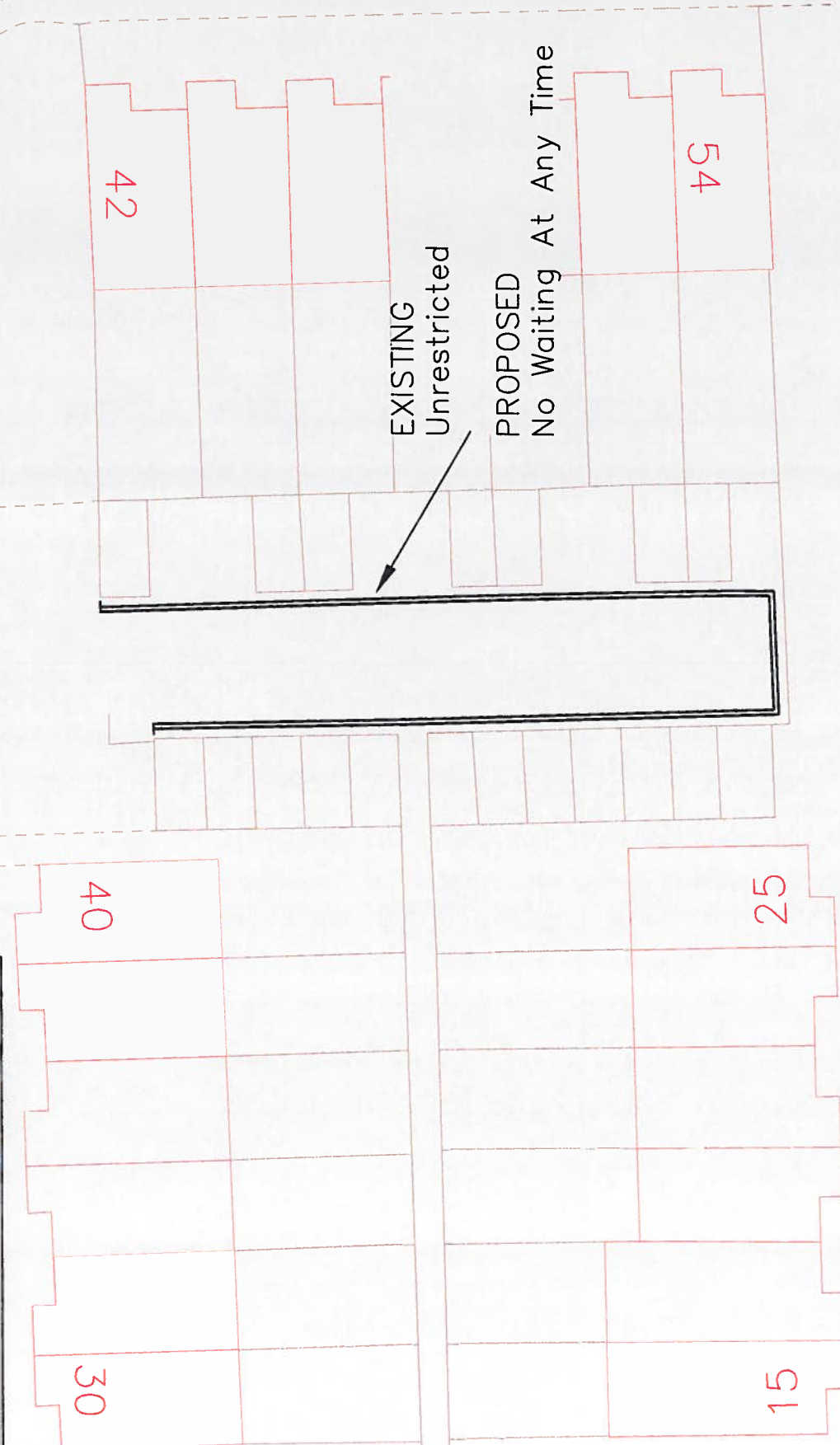
Drawing

ROYSTON CLOSE
WARNFORD ROAD

Key:

PROPOSED RESTRICTIONS
as labeled

ELVASTON WAY



Crown copyright and database rights 2013 Ordnance Survey 100019672



Reading
Borough Council
Working better with you

Transport & Streetcare
Civic Offices
Reading
RG1 2LU

Project

WAITING RESTRICTION REVIEW 2018A

Drawing

ELVASTON WAY
BROMLEY WALK

Scale

N.T.S

Drawn

KD

Checked

JC

Approved

JC

Date

MAY 18

Drawing No.

T18_Elvaston Way
Bromley Walk

Key:

EXISTING RESTRICTIONS

— No Waiting At Any Time

PROPOSED RESTRICTIONS

as labeled

BERKSHIRE DRIVE

PARK LANE

30

19

PROPOSED
Extension of No Waiting At
Any Time

Crown copyright and database rights 2013 Ordnance Survey 100019672



Reading
Borough Council

Working better with you

Transport & Streetcare
Civic Offices
Reading
RG1 2LU

Project

WAITING RESTRICTION REVIEW 2018A

Drawing

BERKSHIRE DRIVE

Scale

N.T.S

Date

APR 18

Drawn

KD

Checked

JT

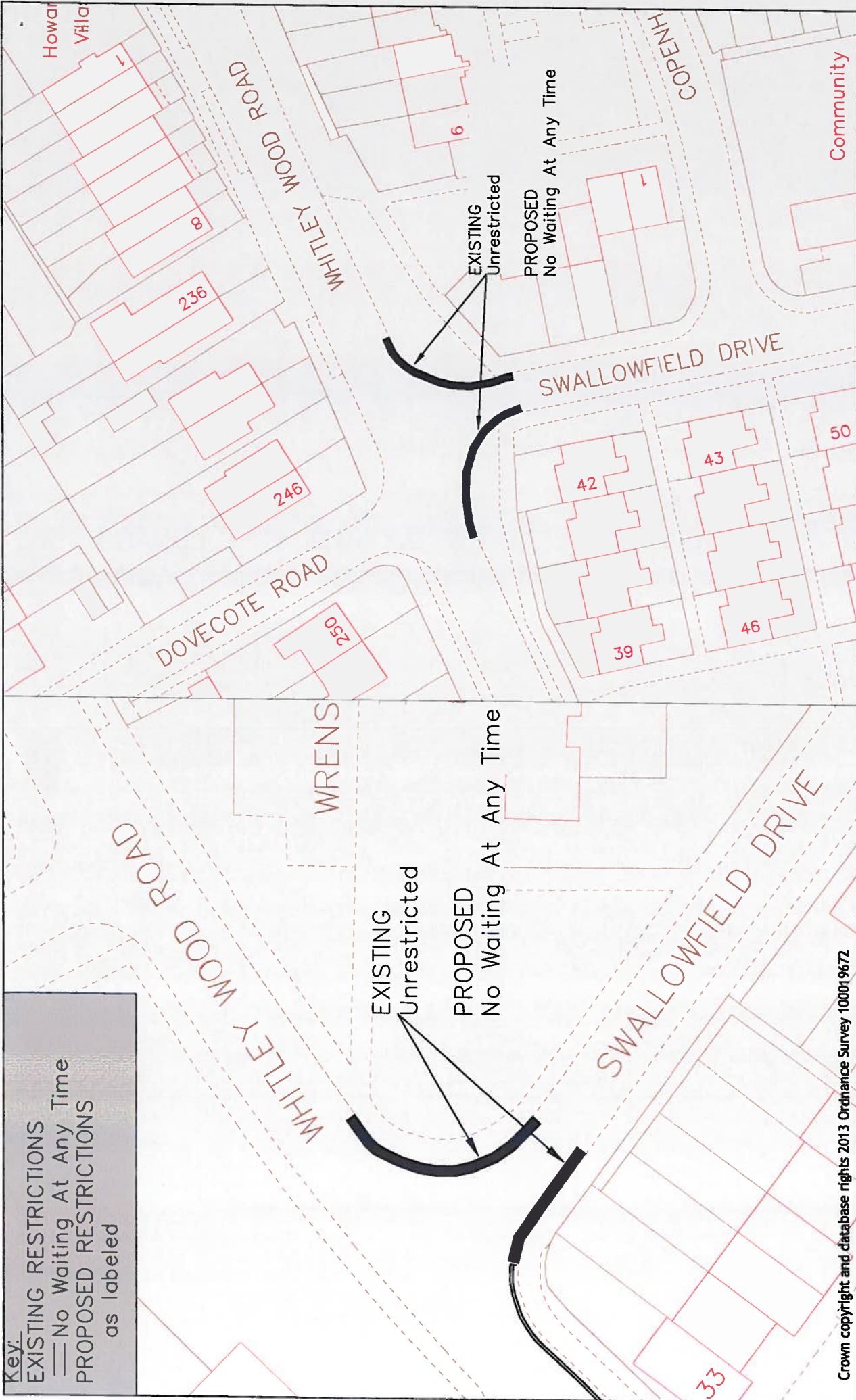
Approved

JT

Drawing No.

T19_Berkshire Drive

Key:
 EXISTING RESTRICTIONS
 — No Waiting At Any Time
 PROPOSED RESTRICTIONS
 as labeled



Crown copyright and database rights 2013 Ordnance Survey 100019672



Reading
 Borough Council
 Working better with you

Transport & Streetcare
 Civic Offices
 Reading
 RG1 2LU

Project	Scale	N.T.S
	Date	MAR 18
Drawing	Waiting Restriction Review	2018A
	Drawing No.	WH1_Swallowfield Drive Whitley Wood Road
Drawn	Checked	KD
	Approved	JT

Key:

PROPOSED RESTRICTIONS
as labeled

EXISTING
No Waiting at any time

EXISTING
Unrestricted

PROPOSED
No Waiting At Any Time

New Christ Church C of
E
(VA) Primary School

SCHOOL — KEEP — CLEAR

EXISTING
8am-8pm Permit
holders 10R or 2 hours
no return within 2
hours

PROPOSED
No Waiting At Any Time

Crown copyright and database rights 2013 Ordnance Survey 100019672



Reading
Borough Council

Working better with you

Transport & Streetcare
Civic Offices
Reading
RG1 2LU

Project

WAITING RESTRICTION REVIEW 2018A

Drawing

MILMAN ROAD

KA2_Milman Road

Scale

N.T.S

Date

MAR 18

Drawn KD

Checked

Approved

Drawing No.

Key:

EXISTING RESTRICTIONS

— No Waiting At Any Time

PROPOSED RESTRICTIONS

as labeled

EXISTING

Unrestricted

PROPOSED

Extension of No Waiting At Any Time

70

WARDLE AVENUE

ARMOUR ROAD

Crown copyright and database rights 2013 Ordnance Survey 100019672



Reading
Borough Council

Working better with you

Transport & Streetcare
Civic Offices
Reading
RG1 2LU

Project

WAITING RESTRICTION REVIEW 2018A

Scale

N.T.S

Drawn

KD

Checked

Approved

Date

MAR 18

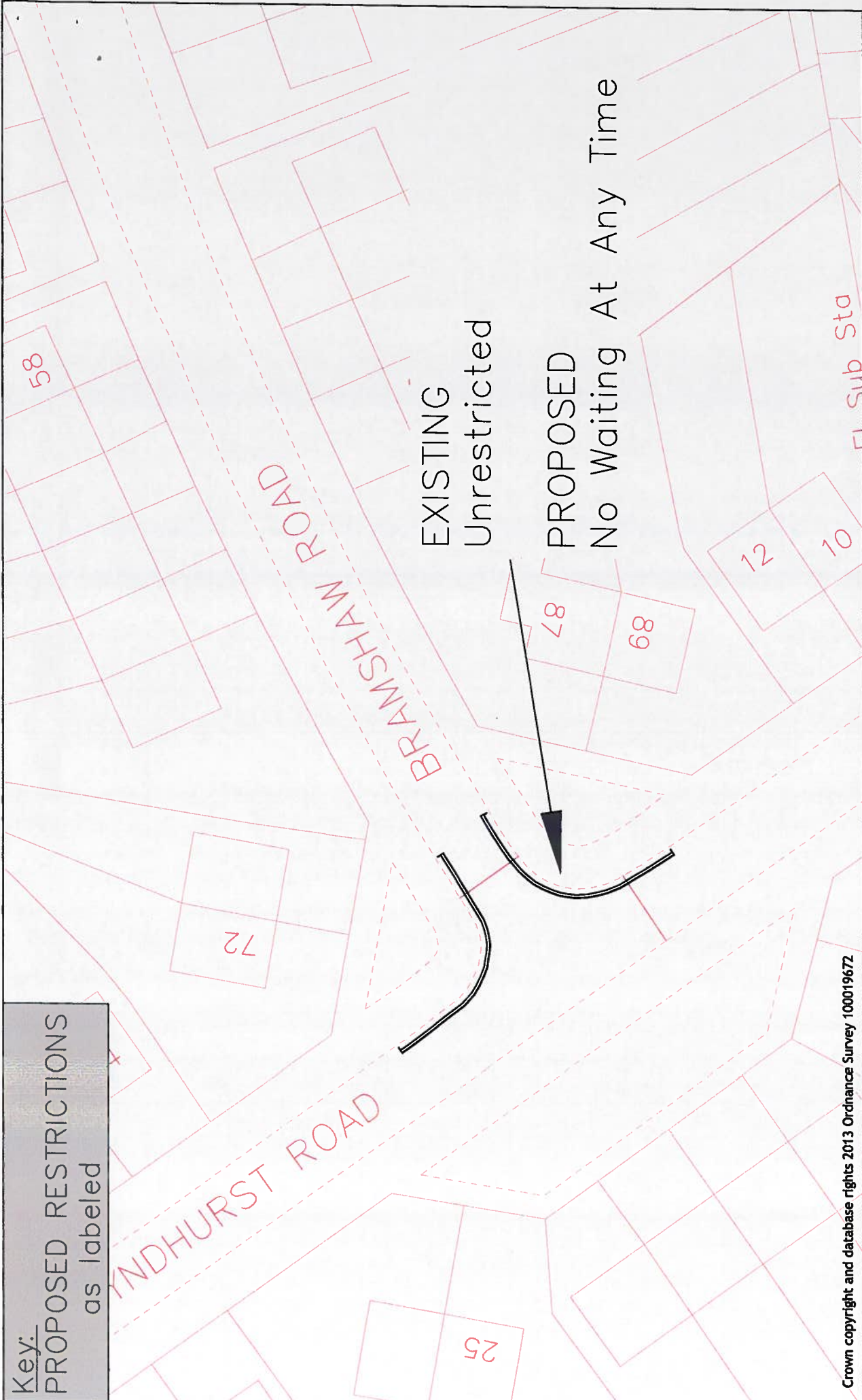
Drawing No.

KE1_Armour Road

Drawing

ARMOUR ROAD

Key:
PROPOSED RESTRICTIONS
 as labeled



EXISTING
 Unrestricted

PROPOSED
 No Waiting At Any Time

Crown copyright and database rights 2013 Ordnance Survey 100019672

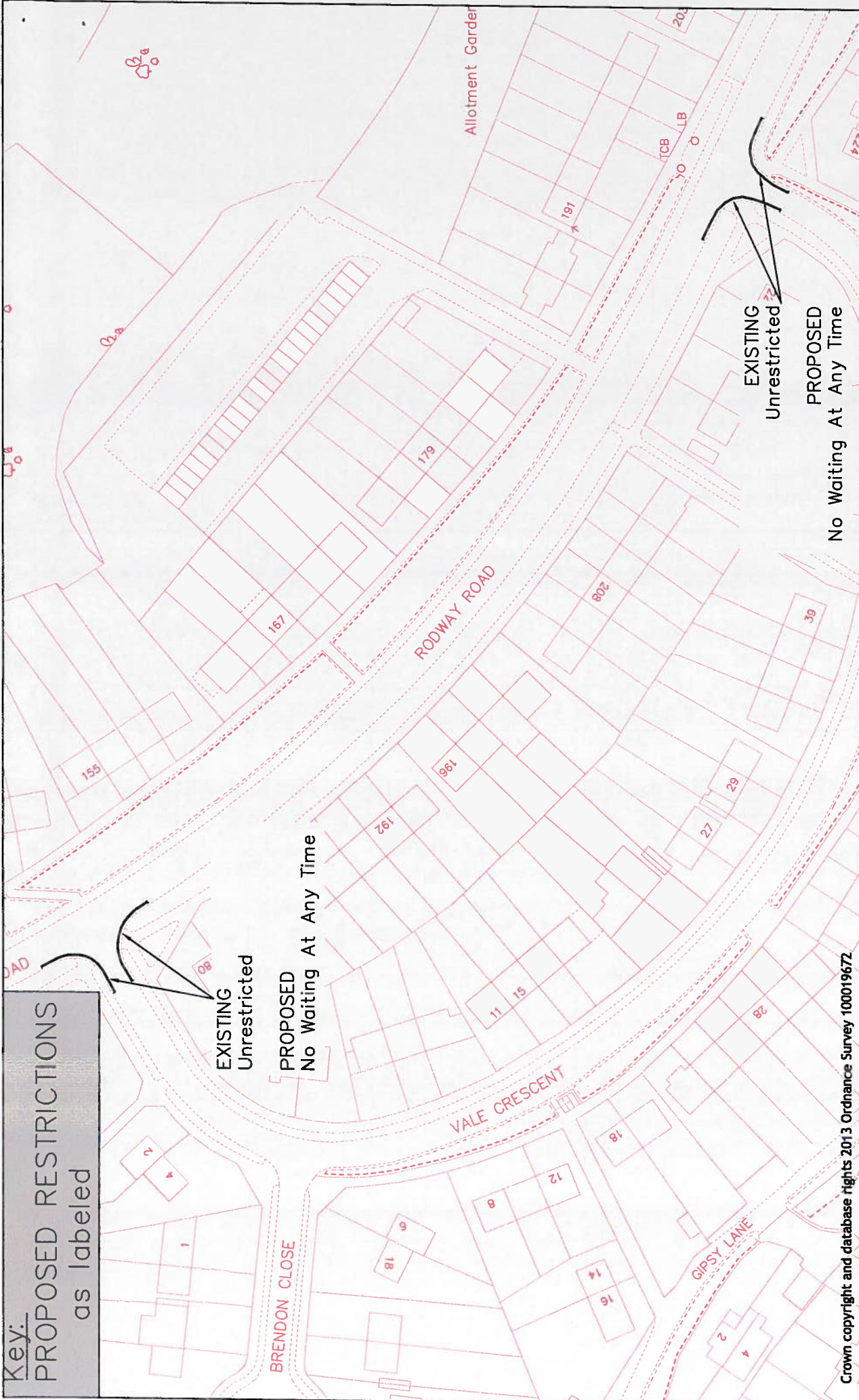


Reading
 Borough Council
 Working better with you

Transport & Streetcare
 Civic Offices
 Reading
 RG1 2LU

Project	Scale	N.T.S	Drawn	KD
	Checked			
WAITING RESTRICTION REVIEW 2018A	Date	MAR 18	Approved	
	Drawing No.			KE2_Bramshaw Road
Drawing	BRAMSHAW ROAD			

Key:
PROPOSED RESTRICTIONS
 as labeled



Crown copyright and database rights 2013 Ordnance Survey 100019672



Reading
 Borough Council
 Working better with you

Transport & Streetcare
 Civic Offices
 Reading
 RG1 2LU

Project

WAITING RESTRICTION REVIEW 2018A

Drawing
 RODWAY ROAD VALE CRESCENT

Scale

N.T.S

Date

MAR 18

Drawn KD

Checked JT

Approved JT

Drawing No.

KE3_Rodway Road Vale Crescent

EXISTING
 Unrestricted

PROPOSED
 No Waiting At Any Time

Key:

EXISTING RESTRICTIONS

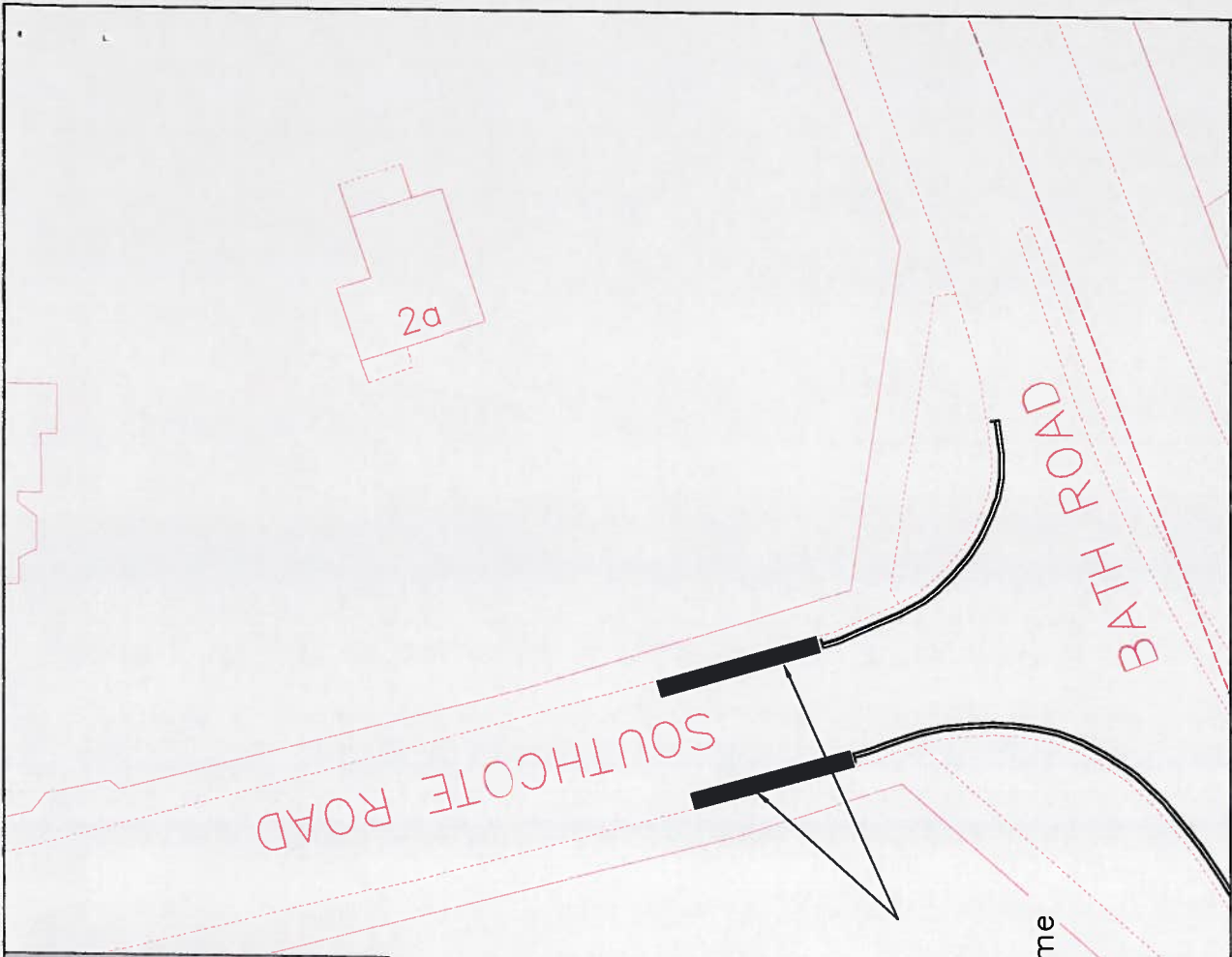
— No Waiting At Any Time & No Loading
8.15am—9.15am, 4pm—6.15pm

PROPOSED RESTRICTIONS

as labeled

EXISTING
Unrestricted

PROPOSED
Extend No Waiting At Any Time



Crown copyright and database rights 2013 Ordnance Survey 100019672



Reading
Borough Council

Working better with you

Transport & Streetcare
Civic Offices
Reading
RG1 2LU

Project

WAITING RESTRICTION REVIEW 2018A

Drawing

SOUTHCOTE ROAD

Scale

N.T.S

Drawn

KD

Checked

JT

Approved

JT

Date

MAR 18

Drawing No.

M11_Southcote Road

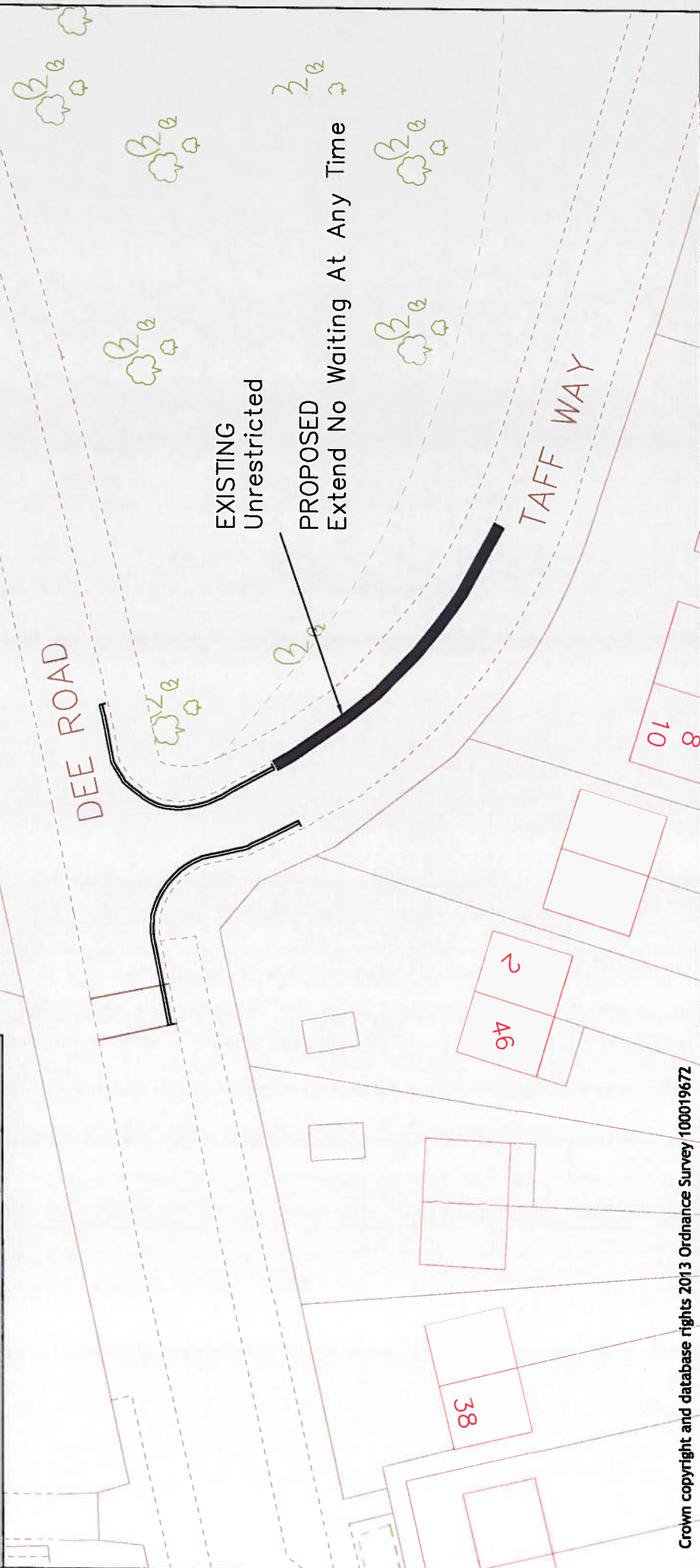
Key:

EXISTING RESTRICTIONS

— No Waiting At Any Time

PROPOSED RESTRICTIONS

as labeled



EXISTING
Unrestricted

PROPOSED
Extend No Waiting At Any Time

DEE ROAD

TAFF WAY

Crown copyright and database rights 2013 Ordnance Survey 100019672



Reading
Borough Council

Working better with you

Transport & Streetcare
Civic Offices
Reading
RG1 2LU

Project

WAITING RESTRICTION REVIEW 2018A

Drawing
TAFF WAY

Scale
N.T.S

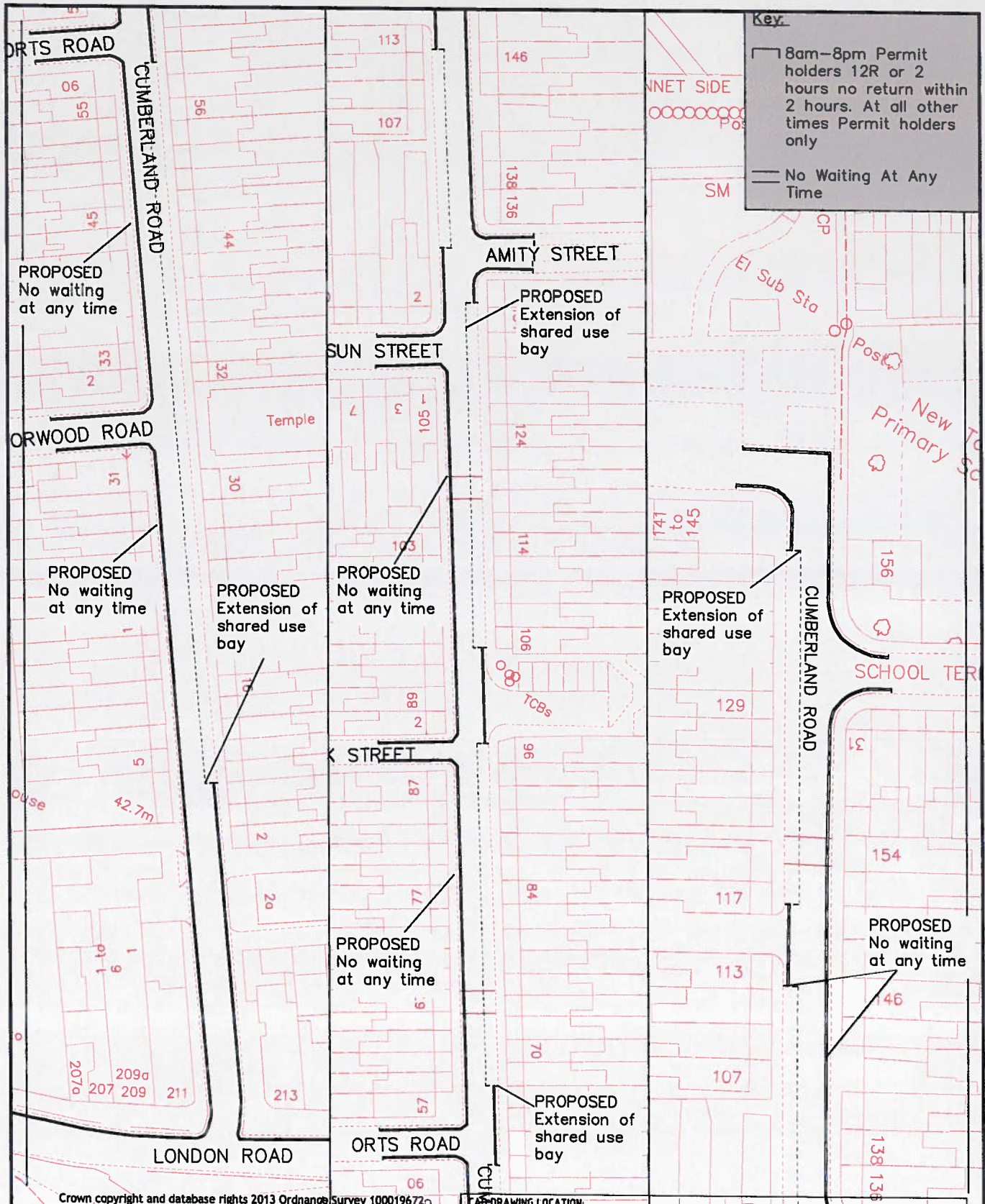
Date
MAR 18

Drawing No.
NO1_Taff Way

Drawn
KD

Checked
JT

Approved
JT



Crown copyright and database rights 2013 Ordnance Survey 1000196725

CAD DRAWING LOCATION:



Reading
Borough Council
Working better with you
Transport & Streetcare
Civic Offices
Reading
RG1 2LU

project		WAITING RESTRICTION REVIEW 2018A	
drawing		Cumberland Road	
drawn KD	checked JP	approved JP	date MAY 18
scale N.T.S		drawing no. PA1_CUMBERLAND ROAD	

Key:

PROPOSED RESTRICTIONS
as labeled

EXISTING
Unrestricted

PROPOSED
No Waiting At Any Time

136

148

GALSWORTHY DRIVE

Crown copyright and database rights 2013 Ordnance Survey 100019672



Reading
Borough Council
Working better with you

Transport & Streetcare
Civic Offices
Reading
RG1 2LU

Project

WAITING RESTRICTION REVIEW 2018A

Drawing
GALSWORTHY DRIVE

Scale

N.T.S

Drawn

Checked

Approved

KD

18

PE1_Galsworthy Drive

Key:

PROPOSED RESTRICTIONS
as labeled

EXISTING
Unrestricted

PROPOSED
No Waiting At Any Time

EXISTING
Unrestricted

PROPOSED
No Waiting At Any Time



Crown copyright and database rights 2013 Ordnance Survey 100019672

CAVERSHAM PARK



Reading
Borough Council
Working better with you

Transport & Streetcare
Civic Offices
Reading
RG1 2LU

Project

WAITING RESTRICTION REVIEW 2018A

Drawing

LOWFIELD ROAD

Drawing No.

PE2_Lowfield Road

Scale

N.T.S

Date

MAR 18

Checked

JT

Approved

JT

Drawn

KD

Key:

PROPOSED RESTRICTIONS
as labeled

Mellroys Building
1 to 59
above

EXISTING
Taxi rest rank at any time.
Max stay of 60 minutes

PROPOSED
Taxi rank at any time

22 to 26 1818a

28 to 34

OXFORD ROAD

CHEAPSIDE

44.4m +

TAXIS

Crown copyright and database rights 2013 Ordnance Survey 100019672



Reading
Borough Council
Working better with you

Transport & Streetcare
Civic Offices
Reading
RG1 2LU

Project

WAITING RESTRICTION REVIEW 2018A

Drawing

OXFORD ROAD

Scale

N.T.S

Drawn

KD

Checked

JT

Date

APR 18

Approved

JT

Drawing No.

AB1_Oxford Road

Key:

EXISTING RESTRICTIONS

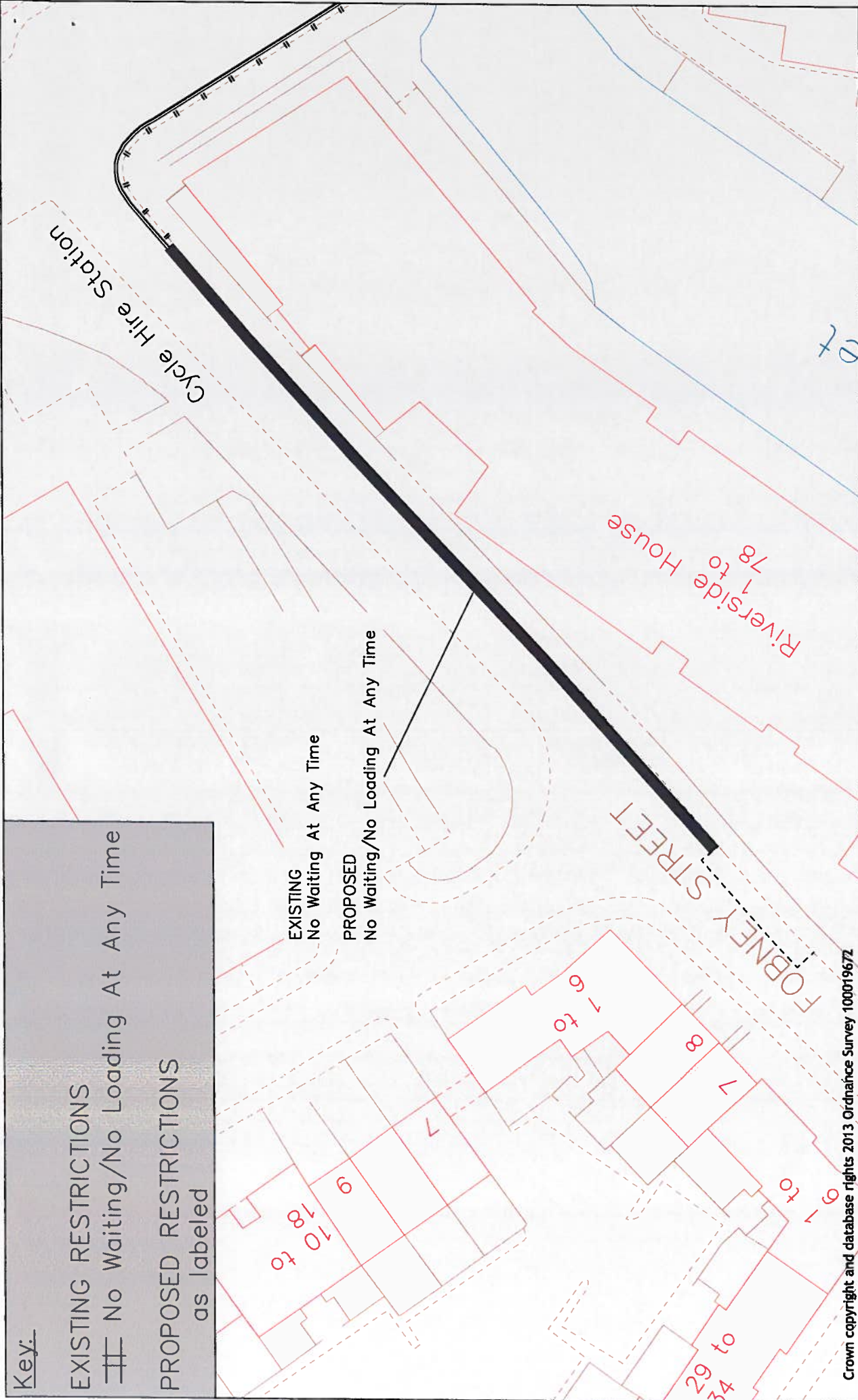
||| No Waiting/No Loading At Any Time

PROPOSED RESTRICTIONS

as labeled

EXISTING
No Waiting At Any Time

PROPOSED
No Waiting/No Loading At Any Time



Crown copyright and database rights 2013 Ordnance Survey 100019672



Reading
Borough Council

Working better with you

Transport & Streetcare
Civic Offices
Reading
RG1 2LU

Project

WAITING RESTRICTION REVIEW 2018A

Drawing

FOBNEY STREET

Scale

N.T.S

Drawn

KD

Checked

JT

Date

APR 18

Approved

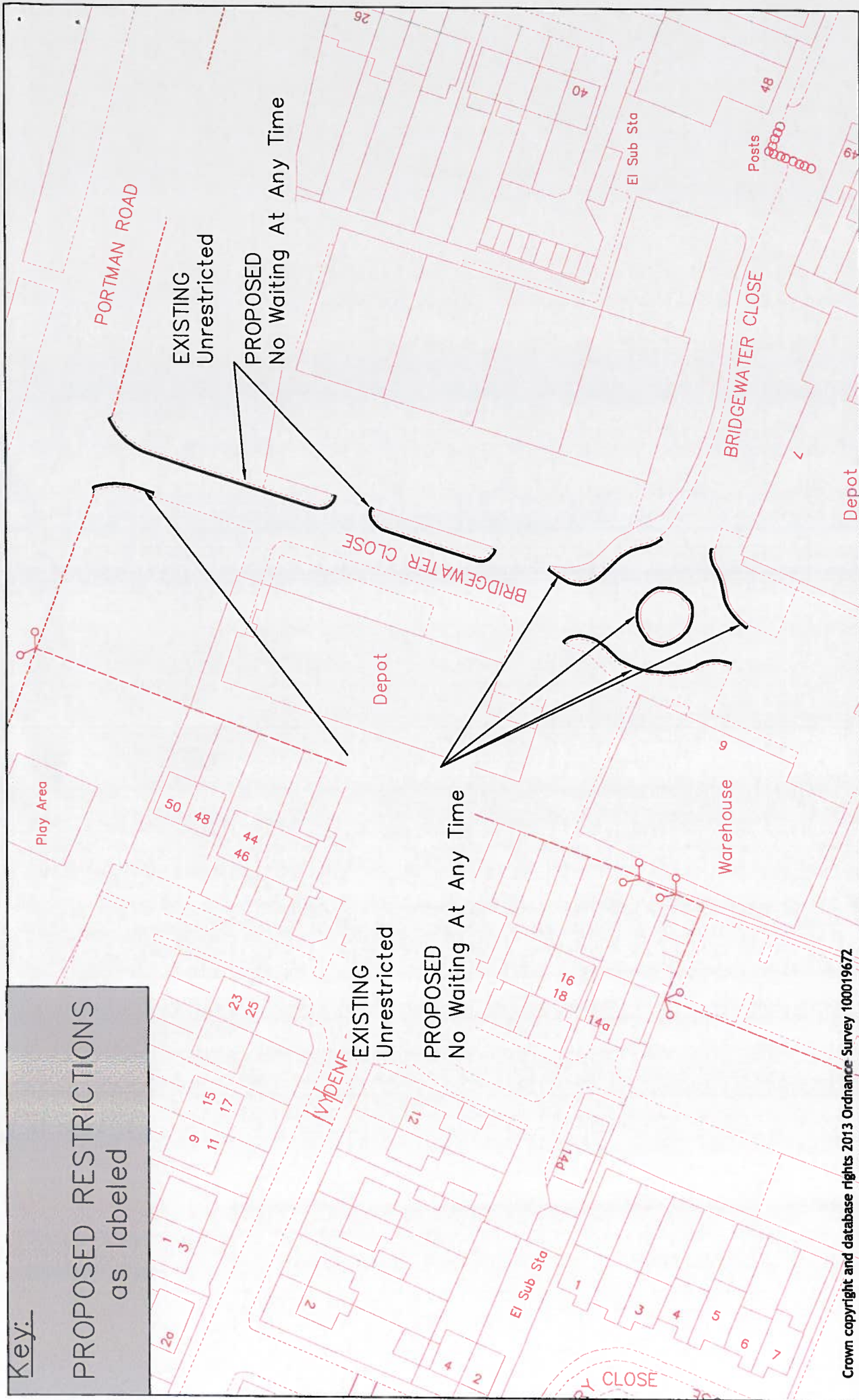
JT

Drawing No.

AB2_Fobney Street

Key:

PROPOSED RESTRICTIONS
as labeled



Crown copyright and database rights 2013 Ordnance Survey 100019672



Reading
Borough Council
Working better with you

Transport & Streetcare
Civic Offices
Reading
RG1 2LU

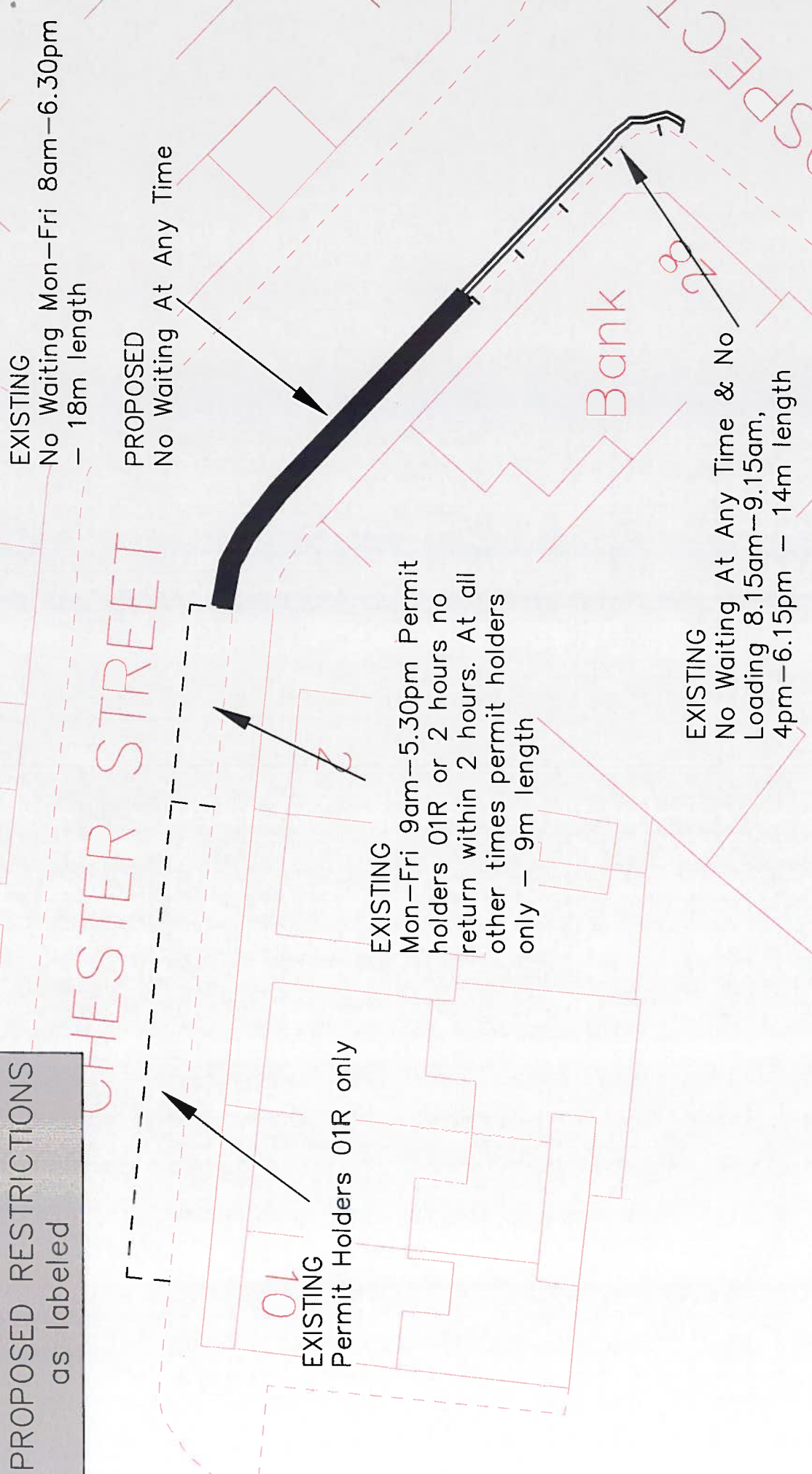
Project
WAITING RESTRICTION REVIEW 2018A
Drawing
BRIDGEWATER CLOSE

Scale
N.T.S
Date
MAR 18

Drawn
KD
Checked
JT
Approved
JT
Drawing No.
BA1_Bridgewater Close

Key:

PROPOSED RESTRICTIONS
as labeled



Crown copyright and database rights 2013 Ordnance Survey 100019672



Reading
Borough Council
Working better with you

Transport & Streetcare
Civic Offices
Reading
RG1 2LU

Project

WAITING RESTRICTION REVIEW 2018A

Drawing

CHESTER STREET

CA1_Chester Street

Scale
N.T.S

Date
MAR 18

Drawing No.

Drawn
KD

Checked
JT

Approved
JT

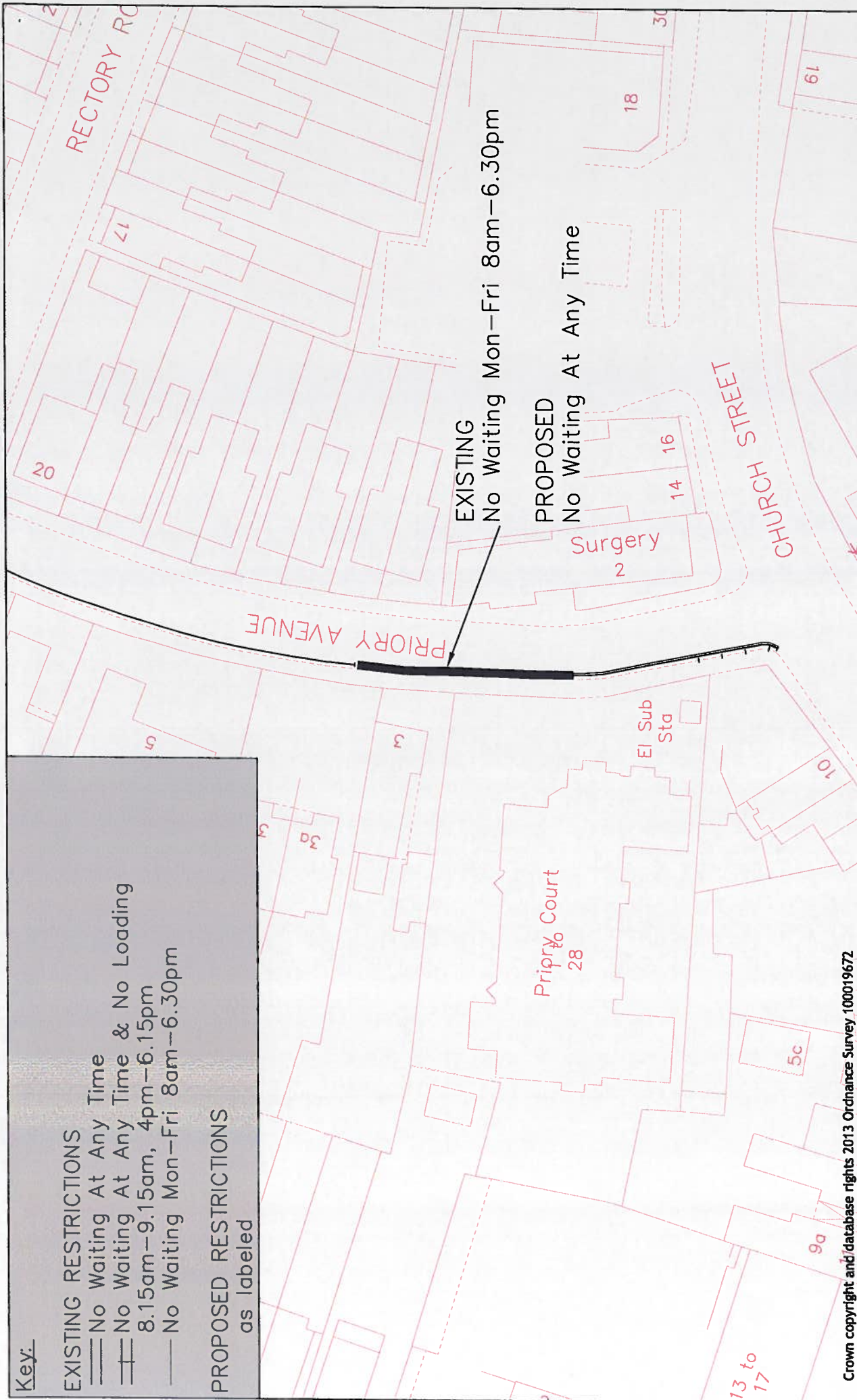
Key:

EXISTING RESTRICTIONS

- No Waiting At Any Time
- No Waiting At Any Time & No Loading
- 8.15am-9.15am, 4pm-6.15pm
- No Waiting Mon-Fri 8am-6.30pm

PROPOSED RESTRICTIONS

as labeled



EXISTING
No Waiting Mon-Fri 8am-6.30pm

PROPOSED
No Waiting At Any Time

Crown copyright and database rights 2013 Ordnance Survey 100019672



Reading
Borough Council

Working better with you

Transport & Streetcare
Civic Offices
Reading
RG1 2LU

Project

WAITING RESTRICTION REVIEW 2018A

Drawing

Scale

N.T.S

Drawing No.

Drawn

KD

Checked

JT

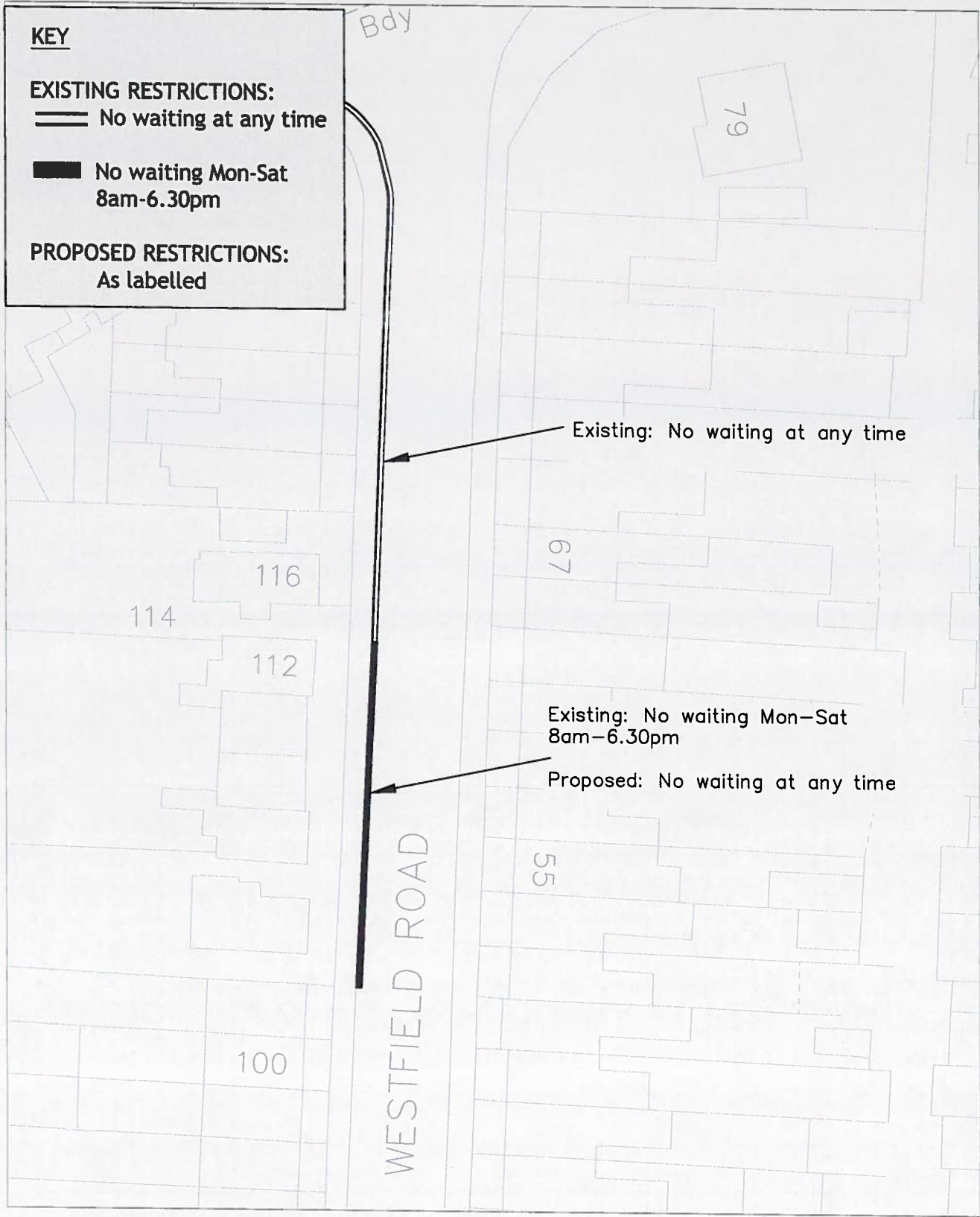
Date

MAR 18

Approved

JT

CA2_Priory Avenue



Crown copyright and database rights 2013 Ordnance Survey 100019672



Reading
Borough Council

Working better with you

Transportation and Streetcare Services
Civic Offices
Bridge Street
Reading
RG1 2LU

CAD DRAWING LOCATION:			
project		WAITING RESTRICTION REVIEW 2018A	
drawing		WESTFIELD ROAD	
drawn JT	checked JT	approved JT	date MARCH 2018
scale N.T.S		drawing no. CA3_Westfield Road	

Key:

PROPOSED RESTRICTIONS
as labeled

SOUTH VIEW PARK

6

13

Chiltern
House

EXISTING
Unrestricted

PROPOSED
No Waiting At Any Time

MARSACK STREET

22

12

Crown copyright and database rights 2013 Ordnance Survey 100019672



Reading
Borough Council

Working better with you

Transport & Streetcare
Civic Offices
Reading
RG1 2LU

Project

WAITING RESTRICTION REVIEW 2018A

Drawing
MARSACK STREET
SOUTH VIEW PARK

Scale
N.T.S

Date
APR 18

Drawing No.
CA4_Marsack Street
South View Park

Drawn
KD

Checked
JC

Approved
JC

Key:

PROPOSED RESTRICTIONS
as labeled

Works

EXISTING
Unrestricted

PROPOSED
No Waiting At Any Time

ELGAR ROAD SOUTH

272 to
274

Crown copyright and database rights 2013 Ordnance Survey 100019672



Reading
Borough Council

Working better with you

Transport & Streetcare
Civic Offices
Reading
RG1 2LU

Project

WAITING RESTRICTION REVIEW 2018A

Scale
N.T.S

Date
MAR 18

Drawn
KD

Checked
Approved

Drawing No.

KA1_Elgar Road South

ELGAR ROAD SOUTH

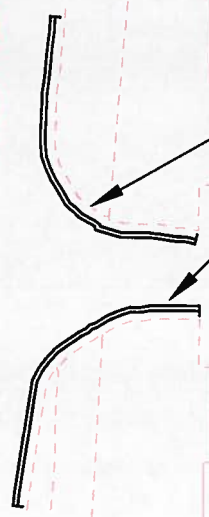
Key:

PROPOSED RESTRICTIONS
as labeled

23

39

HEXHAM ROAD



8

20

22

36

EXISTING
Unrestricted

PROPOSED
No Waiting At Any Time

Crown copyright and database rights 2013 Ordnance Survey 100019672



Reading
Borough Council

Working better with you

Transport & Streetcare
Civic Offices
Reading
RG1 2LU

Project

WAITING RESTRICTION REVIEW 2018A

Drawing
HEXHAM ROAD

Scale
N.T.S

Date
SEPT 18

Drawn
KD

Checked
JT

Approved
JT

Drawing No.

RE1_Hexham Road

**SCHEDULE 1
NO WAITING AT ANY TIME**

Bridgewater Close, West Side

From its junction with Portman Road to a point 10m south of that junction

Bridgewater Close, East Side

From its junction with Portman Road to a point 45m south of that junction

Bridgewater Close, East Side

From a point 47m south of its junction with Portman Road to a point 25m south of that point

Bridgewater Close, West Side

From a point 85m south of its junction with Portman Road to a point 31m south of that point

Bridgewater Close, East Side

From a point 80m south of its junction with Portman Road to a point 23m southeast of that point

Bridgewater Close, Turning Head area

For its entire length

Bridgewater Close, Southeast Side

From a point 67m west of its junction with Alma Street/Dorset Street to a point 15m southwest of that point

Chester Street, South Side

From a point 14m west of its junction with Prospect Street to a point 18m northwest of that point.

Priory Avenue, West Side

From a point 29m north of its junction with Church Street to a point 28m north of that point.

Westfield Road, West Side

From a point 54m south of its junction with Prospect Street to a point 19m south of that point

Marsack Street, North Side

From a point 5m west of its junction with South View Park to a point 5m east of that junction.

Elgar Road South, Southwest Side

From a point 51m southeast of its junction with Britten Road to a point 26m southeast of that point

Armour Road, North Side

From a point 10m west of its junction with Wardle Avenue to a point 26m east of that junction

Bramshaw Road, Both Sides

From its junction with Lyndhurst Road to a point 10m northeast of that junction

Lyndhurst Road, Northeast Side

From a point 10m northwest of its junction with Bramshaw Road to a point 10m southeast of that junction

Rodway Road, Southwest Side

From a point 10m northwest of its junction with Vale Crescent (northern junction) to a point 10m southeast of that junction

Rodway Road, South Side

From a point 10m east of its junction with Vale Crescent (southern junction) to a point 10m west of that junction

Vale Crescent, Northwest section, Both Sides

From its junction with Rodway Road to a point 10m southwest of that junction

Vale Crescent, Southeast section, Both Sides

From its junction with Rodway Road to a point 10m south of that junction

Southcote Road, Both Sides

From a point 16m north of its junction with Bath Road to a point 10m north of that point

Galsworthy Drive, South Side

From a point 59m northeast of its junction with Tenby Avenue to a point 20m southeast of that point

Lowfield Road, East Side

From a point 44m south of its junction with Galsworthy Drive (northern junction) to a point 56m south of that point

Lowfield Road, North Side

From a point 124m south of its junction with Galsworthy Drive (southern junction) to a point 59m east of that point

Lowfield Road, Southeast Side

From a point 133m north of its junction with Lowfield Green to a point 86m northwest of that point

Hexham Road, South side

From a point 5m east of its junction with Bede Walk to a point 5m west of that junction

Bede Walk (Hexham Road garaging area), both sides

From its junction with Hexham Road to a point 5m south of that junction.

Southcote Lane, North Side

From a point 11m west of its junction with Southcote Farm Lane to a point 55m west of that point

Southcote Lane, South Side

From its junction with Southcote Farm Lane to a point 10m east of that junction

Southcote Farm Lane, West Side

From its junction with Southcote Lane to a point 43m south of that junction

Southcote Farm Lane, East Side

From its junction with Southcote Lane to a point 10m south of that junction

Inglewood Court, North-south section, eastern leg, both sides

From its junction with Inglewood Court to a point 10m north of that junction

Inglewood Court, East-West section, North side

From its junction with Liebenrood Road to a point 80m west of that junction

Inglewood Court, East-West section, South side

From its junction with Liebenrood Road to a point 10m west of that junction

Liebenrood Road, West Side

From a point 18m north of its junction with Bath Road to a point 87m north of that junction

Peppard Road, East Side

From a point 10m north of its junction with Cedar Wood Crescent to a point 10m south of that junction

Cedar Wood Crescent, Both Sides

From its junction with Peppard Road to a point 10m east of that junction

The Mount (Caversham), Northwest Side

From its junction with Albert Road to a point 20m northeast of that junction

Hemdean Road, West Side

From a point 10m north of its junction with Brill Close to a point 10m south of that junction

Brill Close, Both Sides

From its junction with Hemdean Road to a point 10m southwest of that junction

The Mount (Caversham), West Side

From a point 10m south of its junction with Dovedale Close to a point 26m north of that junction

Dovedale Close, Both Sides

From its junction with The Mount to a point 12m west of that junction

Dovedale Close, Western End, North Side

From its western end to a point 8m east of that point

Dovedale Close, Western End, South Side

From its western end to a point 5m east of that point

Woodcote Road, East Side

From a point 10m north of its junction with Harrogate Road to a point 10m south of that junction

Harrogate Road, Both Sides

From its junction with Woodcote Road to a point 10m east of that junction

St Peters Avenue, Southwest side

From its junction with Wychcotes to a point 10m northwest of that junction

Wychcotes, Both Sides

From its junction with St Peter's Avenue to a point 18m southwest of that junction

Routh Lane, Both Sides

From a point 56m south of its junction with The Meadway to point 25m south of that point

Savernake Close, Both Sides

From its junction with Elvaston Way to a point 10m north of that junction

Elvaston Way, North Side

From a point 10m east of its junction with Elvaston Way to a point 10m west of that junction

Bramble Crescent, East Side

From a point 10m north of its junction with Thicket Road to a point 10m south of that junction

Thicket Road, Both Sides

From its junction with Bramble Crescent to a point 10m east of that junction

Hardwick Road, Both Sides

From its junction with Combe Road to a point 10m north of that junction

Combe Road, North Side

From a point 10m east of its junction with Hardwick Road to a point 10m west of that junction

Dunsfold Road, West Side

From its junction with The Meadway to a point 18m south of that junction

Dunsfold Road, West Side

From a point 70m south of its junction with The Meadway to a point 27m south of that point

Royston Close, Both Sides

From its junction with Warnford Road to a point 10m west of that junction

Warnford Road, West Side

From a point 10m north of its junction with Royston Close to a point 10m south of that junction

Taff Way, Northeast Side

From a point 15m southeast of its junction with Dee Road to a point 30m southeast of that point

Berkshire Drive, Both Sides

From its junction with Park Lane to a point 15m northwest of that junction

Elvaston Way, Garaging area (Bounded by 15-25 Bromley Walk and 30-54 Elvaston Way)

For its entire length

Swallowfield Drive, Both Sides, East Junction

From its junction with Whitley Wood Road to a point 10m south of that junction

Whitley Wood Road, South Side, East Junction

From a point 10m west of its junction with Swallowfield Drive to a point 10m east of that junction

Swallowfield Drive, Both Sides, West Junction

From its junction with Whitley Wood Road to a point 10m southeast of that junction

Whitley Wood Road, South Side

From its west junction with Swallowfield Drive to a point 10m east of that junction

Falmouth Road, Both Sides

From its junction with Whitley Wood Lane to a point 10m east of that junction

Whitley Wood Lane, East Side

From a point 10m north of its junction with Falmouth Road to a point 10m south of that junction

Spencer Road, East Side

From a point 91m southwest of its junction with Whitley Wood Lane to point 64m southeast of that point

Exbourne Road, Both Sides

From its junction with Blandford Road to a point 10m east of that junction

Schedule 2

No Waiting/No Loading At Any Time

Fobney Street, Southeast side

From its junction with Bridge Street to a point 121m south west of that junction

Schedule 3

No Waiting Except for Taxis

Oxford Road, North Side

From a point 19m east of its junction with Cheapside to a point 30m east of that junction

Schedule 4

No Waiting Monday to Friday 8.00 a.m. to 6.30.p.m.

Priory Avenue, West Side

From a point 57m north of its junction with Church Street to a point 45m north of that point.

Schedule 5

**Limited Waiting Monday to Saturday 8.00 a.m. to 6.30 p.m.
60 minutes no return within 60 minutes**

Corwen Road, Northeast side

From a point 25m southeast of its junction with School Road to a point 53m southeast of that point

Schedule 6

Shared use: Monday-Friday 9am-5.30pm Permit Holders only or 2 hours no return within 2 hours. At all other times Permit Holders only.

Chester Street, South Side

From a point 32m northwest of its junction with Prospect Street to a point 9m west of that point

Schedule 7

Permit holders only Mon-Sun 24hrs

Chester Street, South Side

From a point 41m northwest of its junction with Prospect Street to a point 23m west of that point

ROAD TRAFFIC REGULATION ACT 1984

BOROUGH OF READING

(CIVIL ENFORCEMENT AREA)

(WAITING RESTRICTIONS REVIEW 2018 A) ORDER 2019

**C. J. Brooks
Assistant Director of Legal and Democratic Services
Civic Offices
Bridge Street
Reading
RG1 2LU**

Legal Ref: CMS/009816