

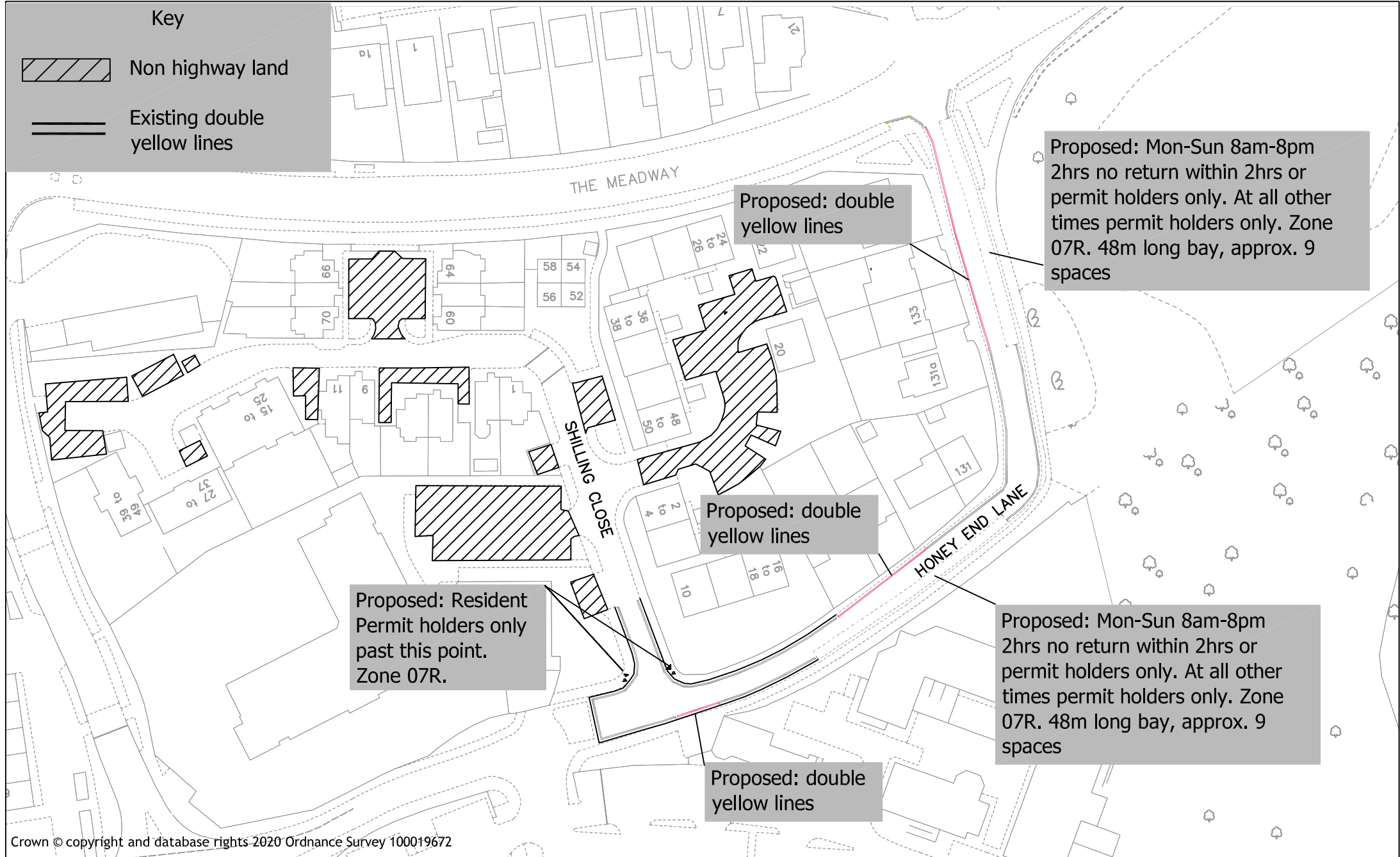


Key

-  Non highway land
-  Existing double yellow lines



Crown © copyright and database rights 2020 Ordnance Survey 100019672



**Reading**  
Borough Council  
Working better with you

Transport  
Civic Offices  
Bridge Street  
Reading  
RG1 2LU

Project SHILLING CLOSE AND HONEY END LANE – PERMIT SCHEME	Scale NTS	Drawn JT
	Date JAN 21	Checked JT
Drawing SHILLING CLOSE AREA RP SCHEME	Approved JP	
	Drawing No. SHILLING CLOSE AREA RP SCHEME	