

DATED 30th March 2011

ROAD TRAFFIC REGULATION ACT, 1984

BOROUGH OF READING

(RESIDENTS PARKING)

CONSOLIDATION ORDER 2011

C. J. Brooks
Head of Legal Services
Civic Offices
Civic Centre
Reading, RG1 7AE.

Legal/TC.2850/796
Datix 21474

THE BOROUGH OF READING

**(RESIDENTS PARKING)
CONSOLIDATION ORDER 2011**

The Reading Borough Council (hereinafter referred to as "the Council") in exercise of the powers conferred by Sections 1(1), 2(1) to (3), 4(2), 32, 33, 35 and 39 of and Part IV of Schedule 9 to the Road Traffic Regulation Act 1984 ("the Act of 1984"), as amended and of all other powers thereunto enabling and after consultation with the Chief Officer of Police in accordance with Part III of Schedule 9 to the Act of 1984 and Part 6 of the Traffic Management Act 2004 ("the Act of 2004"), hereby make the following Order:-

**PART I
CITATION AND INTERPRETATION**

1. This Order may be cited as The Borough of Reading (Residents Parking) Consolidation Order 2011 and shall come into operation on the 4 April 2011.
2. In this Order, except where the context otherwise requires, the following expressions have the meanings hereby respectively assigned to them:-

"ambulance" has the same meaning as in the Vehicle Excise and Registration Act 1994;

"authorised agent" means the parking services contractor appointed by and acting on behalf of the Council for the purposes of the supervision and enforcement of this Order;

"authorised officer" means the Head of Planning and Transport for the Council or any other officer to be designated by the Council;

"authorised parking place" means any parking place on a road, authorised or designated by this Order;

"carriageway" means a way constituting or comprised in a highway being a way (other than a cycle track) over which the public have a right of way for the passage of vehicles;

"disabled person's badge", "disabled person's vehicle" and "parking disc" have the same meanings as in the Local Authorities Traffic Orders (Exemption for Disabled Persons) (England) Regulations 2000;

"doctor" means a 'fully registered person' as defined in section 55 of the Medical Act 1983;

"driver", in relation to a vehicle waiting in a parking place or on a road or length of road, means the person driving the vehicle at the time it was left in that parking place or road or length of road;

"goods" means goods or burden of any description and includes postal packets of any description;

"delivering" and "collecting" in relation to any goods includes checking the goods for the purpose of their delivery or collection;

"goods vehicle" means a motor vehicle which is constructed or adapted for use for the carriage of goods or burden of any description and which does not exceed 5.30 metres in length or 2.25 metres in height;

"hackney carriage" means a vehicle licensed under Section 37 of the Town Police Causes Act 1847, Section 6 of the Metropolitan Carriages Act 1869, or any similar enactment;

"loading" means the loading or unloading of goods to or from a vehicle;

"motorcycle" and "invalid carriage" have the same meanings as in Section 136 of the Road Traffic Act of 1984;

"owner", in relation to a vehicle means a resident who is named in the vehicle registration document as the registered keeper of a goods or passenger vehicle or who has the use of such a vehicle in the course of his employment and who is entitled to use such a vehicle as though he were the registered keeper thereof;

"parking attendant" means a person authorised by or on behalf of the Council to supervise any parking area;

"parking place" means a road or length of road which is provided for the leaving of vehicles;

"passenger vehicle" means a motor vehicle (other than a motor cycle or invalid carriage) not exceeding 5.30 metres in length and 2.25 metres in height and constructed or adapted for the carriage of passengers and their effects;

"penalty charge" and "reduced penalty charge" means a charge set by the Council under the provisions of section 66 of the Road Traffic Act 1991 and with the approval of the Secretary of State for Transport which is to be paid to the Council within 28 days beginning with the date of the notice, or 14 days in the case of a reduced penalty charge, following the issue of a penalty charge notice;

"penalty charge notice" means a notice issued or served by a parking attendant pursuant to the provisions of section 66 of the Road Traffic Act 1991;

"permit" means a permit issued under the provisions of Articles 22, 25, 26 and 27;

"permit holder" means a person to whom a permit has been issued under the provisions of Article 22 or 23;

"permitted hours" means the hours shown at the commencement of a Schedule;

“relevant position” in respect of: -

- (a) a disabled person’s badge or a parking permit, means
 - (i) in the case of a vehicle fitted with a front windscreen, that the badge or permit is exhibited thereon with the front facing forward on the nearside of and immediately behind the windscreen; or
 - (ii) the case of a vehicle not fitted with a front windscreen, that the badge or permit is exhibited on the front or nearside of the vehicle;
- (b) a disabled person’s parking disc, means that the side showing the time is facing forward or outward and immediately behind the windscreen or side window nearest to the kerb;

“resident” means a person whose usual place of abode is at premises the postal address of which is in a road or part of a road specified in Schedule 499;

“specified position” a vehicle left in a parking place during the permitted hours in accordance with the foregoing provisions of this Order shall cause it so to stand:-

- (a) in the case of the parking place in relation to which special provisions as to the manner of standing of a vehicle in that place are specified in an item specified in a Schedule as to be in accordance with those provisions;
- (b) in the case of any other parking place -
 - (i) if the parking place is not in a one-way street, that the left or near-side of the vehicle is adjacent to the left-hand edge of the carriageway;
 - (ii) that the distance between the edge of the carriageway and the nearest wheel of the vehicle is not more than 300 millimetres;
- (c) so that every part of a vehicle is within the limits of a parking place;
- (d) that no part of the vehicle obstructs any vehicular means of ingress to or egress from any premises adjacent to the side of the road on which the vehicle is waiting.

“specified hours” means the hours shown at the commencement of a Schedule containing parking or unloading places;

“telecommunication system” has the same meaning as in the Telecommunications Act 1984;

“The 2002 Regulations” means the Traffic Signs Regulations and General Directions 2002;

“traffic sign” means a sign of any size, colour and type prescribed or authorised under, or having the effect as though prescribed or authorised under Section 64 of the Act of 1984.

3. The prohibitions imposed by this Order shall be in addition to and not in derogation of any restriction, prohibition or requirement imposed by any

Regulations or Orders made or having effect as if made under the Act of 1984, or by or under any other enactment.

4. Save where the contrary is indicated, any reference in this Order to:-
 - (a) a numbered Article or Schedule is a reference to the Article or Schedule bearing that number in this Order;
 - (b) this Order or another Order shall be construed as such a reference to this Order or, as the case may be, such other Order, as the same may have been or may from time to time be amended, varied or supplemented;
 - (c) a Statute or Regulation shall be construed as reference to such Statute or Regulations as the same may have been, or may from time to time be amended or re-enacted.
 - (d) The requirements of any Article making reference to a numbered Schedule to this Order shall only have effect when a Schedule similarly numbered is appended to this Order.

PART II **CHANGE OF ZONES**

3. The resident parking zones as detailed in column 1, 'Old Zone' will be renamed as detailed in column 2 'New Zone' contained within Schedule 1 below.

PART III **WAITING AND LOADING OF VEHICLES**

4. Save as provided in Articles 7 and 8 no person shall, except upon the direction or with the permission of a Police Constable in uniform, or a civil enforcement officer, cause or permit any vehicle during each separately dated day;
 - (1) to wait between 8.00 a.m. and 12.00 p.m. on Mondays to Saturdays inclusive in the lengths of roads specified in Schedule 2,
 - (2) at all other times permit holders only.
5. Save as provided in Article 7 and 8 no person shall, except upon the direction or with the permission of a Police Constable in uniform, or a civil enforcement officer, cause or permit any vehicle during each separately dated day;
 - (1) to wait between 8.00 a.m. and 12.00 p.m. on Mondays to Fridays inclusive on the lengths of roads as as specified in Schedule 59
 - (2) at all other times permit holders only
6. Nothing in Articles 4 and 5 shall apply to any vehicle waiting in the lengths of roads referred to therein for so long as it may be necessary to enable:-
 - (a) a person to board or alight from the vehicle;
 - (b) the vehicle, if it cannot conveniently be used for such purpose in any other road, to be used in connection with any of the following operations, namely:-

- (i) building, industrial or demolition operations;
 - (ii) the removal of any obstruction to traffic;
 - (iii) the maintenance, improvement or reconstruction of the said lengths of roads;
 - (iv) the laying, erection, alteration or repair in or in land adjacent to the said lengths of roads of any sewer or of any main, pipe or apparatus for the supply of gas, water or electricity or of any telecommunications system;
 - (v) the service of a Local Authority or a Water Authority in pursuance of statutory powers or duties;
- (c) the vehicle to be used for the purpose of delivering or collecting postal packages as defined in Section 87 of the Post Office Act 1953;
 - (d) the vehicle to take in petrol, oil, water or air from any garage situated on or adjacent to the said lengths of roads;
 - (e) the vehicle to wait at or near to any premises situated on or adjacent to the said lengths of roads for so long as such waiting by that vehicle is reasonably necessary in connection with any wedding or funeral;
 - (f) the vehicle being used for fire brigade, ambulance or police purposes.

7. (1) Nothing in Articles 4 and 5 shall apply:-

- (a) to any vehicle waiting for so long as may be necessary for the purpose of enabling goods to be loaded on or unloaded from the vehicle;
- (b) to a Disabled Person's Vehicle, displaying a Disabled Person's Badge in accordance with Section 12 of The Disabled Persons (Badges for Motor Vehicles) (England) Regulations 2000;
- (c) to a Disabled Person's Vehicle, displaying a Disabled Person's Badge in the relevant position, waiting on the lengths of roads specified in Schedules 44, 49, 50, 58, 59 60, and 205 during the specified limited waiting hours;

provided that such exemptions do not apply during the hours when loading restrictions are imposed by that Article.

(2) Nothing in Articles 4 and 5 shall apply to any vehicle:-

- (a) waiting upon an authorised parking place; or
- (b) being a Hackney Carriage, waiting upon an authorised cab rank; or

- (c) waiting for so long as may be necessary to enable the vehicle to be used in the provision of a local service within the meaning of the Transport Act 1985.

PART IV
AUTHORISATION AND USE OF PARKING PLACES

- 8. (1) (1) The lengths of roads specified in Schedule 44 are authorised to be used:
 - (a) as parking places for the parking during the permitted hours as are specified in the said Schedule, of a vehicle displaying in the relevant position a valid Residents Parking Permit issued by the Council AND
 - (b) for vehicles to wait between 8.00am and 8.00pm on Mondays to Sundays inclusive for a period of 2 hours excepting if a period of less than 2 hours has elapsed since the previous period of waiting by the same vehicle in the same length of road;
 - (c) at all other times permit holders only.

- (2) The lengths of roads specified in Schedule 49 are authorised to be used:
 - (a) as a parking place for the parking during the permitted hours as are specified in the said Schedule, of a vehicle displaying in the relevant position a valid Residents Parking Permit issued by the Council AND
 - (b) for vehicles to wait between 9.00am and 5.30pm on Mondays to Fridays inclusive for a period of 2 hours excepting if a period of less than 2 hours has elapsed since the previous period of waiting by the same vehicle in the same length of road;
 - (c) at all other times permit holders only.

- (3) The length of roads specified in Schedule 58 are authorised to be used:
 - a) as a parking places for the parking during the permitted hours as are specified in the said Schedule of a vehicle displaying in the relevant position a valid Residents Parking Permit issued by the Council AND
 - b) for vehicles to wait between 10.00am to 4.00 p.m. on Monday to Saturday inclusive for a period of 2 hours excepting if a period of less then 2 hours has elapsed since the previous period of waiting by the same vehicle in the same length of road;

- c) at all other times and Sundays permit holders only.
 - (4) The lengths of roads specified in Schedule 60 are authorised to be used:
 - (a) as a parking place for the parking during the permitted hours as are specified in the said Schedule of a vehicle displaying in the relevant position a valid Residents Parking Permit issued by the Council AND
 - (b) for vehicles to wait between 8.00 am and 8.00 pm on Mondays to Sundays inclusive for a period of 2 hours excepting if a period of less than 2 hours has elapsed since the previous period of waiting by the same vehicle in the same length of road;
 - (c) at all other times permits holders only
 - (5) The lengths of roads specified in Schedule 502 are authorised to be used:
 - a) as a parking place for the parking during the permitted hours as are specified in the said Schedule of a vehicle displaying in the relevant position a valid Residents Parking Permit issued by the Council AND
 - b) for vehicles to wait between 8.00am and 8.00pm on Mondays to Saturdays inclusive for a period of 2 hours excepting if a period of less than 2 hours has elapsed since the previous period of waiting by the same vehicle the same length of road;
 - c) at all other times permit holders only.
- (2) The lengths of roads specified in Schedule 99, are authorised to be used as parking places for the parking during the permitted hours and in such positions as are specified in the said Schedules, of a vehicle displaying in the relevant position a valid Residents Parking Permit issued by the Council.
- (3) Nothing in paragraphs (1), or (2) of this Article shall restrict the power of the Council to close a parking place.
- 9. Where in the Schedules a parking place is described as available for vehicles of a specific class or in a specified position, the driver of a vehicle shall not permit it to wait in the parking place unless it:-
 - (a) is of the specified class; or as the case may be -
 - (b) is in the specified position;
 - (c) displays a valid parking permit issued by the Council.
- 10. A driver of a vehicle shall not use a parking place:-
 - (a) so as to unreasonably prevent access to any premises adjoining the road, or the use of the road by any other person, or so as to be a nuisance;

- (b) when a Police Constable in uniform, civil enforcement officer or a or a person authorised by the Council has closed the parking place.
- 11. The driver of a motor vehicle using a parking place shall stop the engine as soon as the vehicle is in position in the parking place and shall not start the engine except when about to change the position of the vehicle in, or to depart from, that parking place.
- 12. No person shall use a vehicle whilst it is in a parking place in connection with the sale of any article to persons in or near the parking place, or in connection with the selling or offering for hire of his skill or services.
- 13. When a vehicle is left in a parking place in contravention of the provisions of Articles 10(b), a Police Constable in uniform, civil enforcement officer or a parking attendant or a person authorised by the Council to do so may alter or cause to be altered the position of the vehicle so that its position shall comply with that provision.
- 14. Any person altering the position of a vehicle by virtue of Article 15 may do so in such manner as he thinks necessary.
- 15. A Police Constable in uniform or a civil enforcement officer or a person authorised by the Council to do so may, in case of emergency, or in contravention of Article 10, remove or cause to be removed to any place he thinks fit any vehicle left in a parking place.
- 16. Any person removing or causing to be removed a vehicle from a parking place in accordance with Article 15 shall provide for the safe custody of the vehicle.

PART V
PERMITS

- 17. (1) Any resident or doctor, who is the owner of a vehicle of the following class, that is to say a passenger vehicle, a goods vehicle, a invalid carriage or a motorcycle may apply to the Council or an authorised agent for a permit for the parking of that vehicle in a parking place specified in paragraph (5) of this Article and any such application shall be made on a form issued by and obtainable from the Council or authorised agent and shall include the particulars and information required by such form to be supplied.
- (2) The Council or authorised agent may at any time require an applicant for a permit or a permit holder to produce to an officer of the Council or authorised agent such evidence in respect of an application for a permit as they may reasonably require to verify the particulars or information given to them or to verify that the permit is valid.
- (3) The Council or authorised agent upon being satisfied that the applicant is:-
 - (a) a resident who is the owner of a vehicle of the class specified

in paragraph (1) of this Article, shall issue to the applicant a Residents Parking Permit for the leaving during the permitted hours in a parking place of the vehicle to which such permit relates, by the owner or by any person using such vehicle with the consent of the owner (other than a person to whom such vehicle has been let for hire and reward);

(b) a Doctor, who is the owner of a vehicle of the class specified in paragraph (1) of this Article, shall issue to the applicant 1 Doctors Parking Permit for the leaving at any time in the Doctors Parking Place specified thereon such vehicles as they are satisfied are used by fully registered persons who are liable to be called of necessity to emergencies away from the surgery or consulting room shown on the application to the extent that the need for special parking arrangements is justified and to whom no suitable alternative parking facility is available within a reasonable distance.

(4) A resident shall not be entitled to be in possession of more than one permit at any one occasion.

(5) (a) a Residents Parking Permit shall only be a valid for use in a parking place specified in Schedules 99 and 502;

(b) a Doctors Parking Permit shall only be valid for use in a parking place specified in Schedule 102.

18. Notwithstanding the provisions contained in Article 16 the Council may also grant permits to such other persons as they may think fit.

19. (1) A permit holder (whether of a Residents or Doctors Parking Permit), may surrender such permit to the Council or authorised agent at any time and shall surrender such permit to the Council or authorised agent on the occurrence of any one of the events set out in paragraph (3) of this Article.

(2) The Council or authorised agent may, by notice in writing served on the permit holder at the address shown by that person on the application for the permit or at any other address believed to be that person's residence, withdraw a permit if it appears to the Council or authorised agent that any one of the events set out in paragraph (3) of this Article has occurred and the permit holder shall surrender the permit to the Council or authorised agent within 48 hours of the receipt of the aforementioned notice.

(3) The events referred to in the foregoing provisions of this Article are:-

(a) the permit holder ceasing to be a resident;

(b) the permit holder ceasing to be the owner of the vehicle in respect of which the permit was issued;

- (c) the vehicle in respect of which such permit was issued being adapted or used in such a manner that it is not a vehicle of the class specified in Article 10(1);
- (d) the issue of a duplicate permit by the Council under the provisions of Article 17;
- (e) the expiry of the period for which the permit was issued;
- (f) where a permit is issued to any person upon receipt of a cheque and the cheque is subsequently dishonoured, the permit shall cease to be of any effect;
- (g) in the case of a fully registered person holding a Doctor's Parking Permit:-
 - (i) the vehicle or any vehicle in respect of which the permit was issued ceasing to be used by a fully registered person who is liable to be called of necessity to emergencies away from the surgery or consulting room shown on the application for the permit to the extent that the need for special parking arrangements is justified;
 - (ii) the revocation of the designation of the parking place in respect of which the permit was issued.

20. Without prejudice to the provisions of Article 19, a permit shall cease to be valid at the expiration of the period specified thereon:-

- (a) which period, in the case of a Residents or Doctors Permit, shall not exceed a period of twenty-three months from the end of the month during which it first became valid;

or on the occurrence of any one of the events set out in paragraph (3) of Article 19, whichever is the earlier.

21. (1) A holder of a Doctors Parking Permit, may at any time apply to the Council or authorised agent for a permit issued to him to be amended so as to relate to any other vehicle, being a vehicle which is used by a fully registered person who are liable to be called of necessity to emergencies away from the surgery or consulting room shown on the application to the extent that the need for special parking arrangements can be justified.
- (2) Upon receipt of an application pursuant to paragraph (1) of this Article and of the relevant permit, the Council or authorised agent may amend the permit accordingly, or to such extent as they think fit, or at their discretion issue a revised permit, and if a revised permit is so issued, the permit shall become invalid and shall be

surrendered to the Council.

22. (1) If a permit is accidentally mutilated or defaced or the figures or particulars thereon have become illegible or the colour of the permit has become altered by fading or otherwise, the permit holder shall surrender it to the Council or authorised agent and apply to the Council or authorised agent for the issue to him of a duplicate permit, whereupon Council or authorised agent, shall issue a duplicate permit so marked and upon such issue the original permit shall become invalid.
 - (2) If a permit is lost or destroyed, the permit holder may apply to the Council or authorised agent for the issue to him of a duplicate permit and the Council or authorised agent upon being satisfied as to such loss or destruction, shall issue a duplicate permit so marked and upon such issue the permit shall become invalid.
 - (3) All the provisions of this Order shall apply to a duplicate permit to the same extent as they applied to the original permit.
23. A permit shall be in writing and shall include the following particulars:-
- (a) the registration mark of the vehicle in respect of which the permit has been issued;
 - (b) the period during which, subject to the provisions of Article 19, the permit shall remain valid;
 - (c) an authentication that the permit has been issued by the Council;
 - (d) a code indicating the parking area for which the permit is valid.
24. At all times during which a vehicle is left in a parking place specified in Schedules 2, 44, 49, 59, 60, 99 or 205 during the permitted hours, there shall be displayed in the relevant position a permit issued in respect of that vehicle valid for parking place.
25. When a permit has been displayed in accordance with Article 24, or where a penalty charge notice has been attached to the vehicle, no person other than a Police Constable in uniform, or a civil enforcement officer shall remove such permit or notice from the vehicle unless authorised to do so by the driver of that vehicle.
26. Notwithstanding the foregoing provisions of this Order, the Council may at its discretion issue a discretionary Notice allowing a specific vehicle to wait in a road or a parking place during the hours of operation of any restriction or prohibition to the contrary.

**PART VI
REVOCATIONS**

27. The following Schedules from the orders detailed below are hereby revoked.

(1) In relation to Zone 01R - Borough of Reading (Hemdean Zone H)(Special Parking Area)(Waiting Restrictions and Parking Places) Consolidation Order 2006,

Schedule 49
Schedule 59
Schedule 58
Schedule 99

(2) In relation to Zone 02R - Borough of Reading (Caversham East Zone B) (Special Parking Area)(Waiting Restrictions and Parking Places) Consolidation Order 2006,

Schedule 49

(3) In relation to Zone 03R - Borough of Reading (Rivermeade Zone D) (Special Parking Area) (Waiting Restrictions and Parking Places) Consolidation Order 2006

Schedule 44
Schedule 99

(4) In relation to Zone 05R - Borough of Reading (Chatham Zone F)(Special Parking Area)(Waiting Restrictions and Parking Places) Consolidation Order 2007

Schedule 44
Schedule 99
Schedule 499

(5) In relation to Zone 06R

(a) Borough of Reading (Portman Road Zone E)(Special Parking Area)(Waiting Restrictions and Parking Places) Consolidation Order 2007

Schedule 44
Schedule 499

(b) Borough of Reading (Portman Road Zone E)(Civil Enforcement Area)(Waiting Restrictions and Parking Places) (Barnwood Close) Order 2008

Schedule 44

(6) In relation to Zone 07R -

(a) Borough of Reading (Oxford Road East Zone L)(Special Parking Area)(Waiting Restrictions and Parking Places) Consolidation Order 2007

Schedule 44
Schedule 499

(b) Borough of Reading (Civil Enforcement Area)(Waiting Restrictions and Parking Places) Order 2010

Schedule 44

(7) In relation to Zone 08R - Borough of Reading (Oxford Road East Zone L)(Special Parking Area)(Waiting Restrictions and Parking Places) Consolidation Order 2007

Schedule 44
Schedule 99
Schedule 499

(8) In relation to Zone 09R -

(a) Borough of Reading (Coley Zone N)(Special Parking Area)(Waiting Restrictions and Parking Places) Consolidation Order 2006

Schedule 44
Schedule 99
Schedule 499

(b) Borough of Reading (Civil Enforcement Area 7) (Waiting Restrictions and Parking Places) Order 2009

Schedule 502

(9) In relation to Zone 10R -

(a) Borough of Reading (Whitley Zone T) (Special Parking Area) (Waiting Restrictions and Parking Places) Consolidation Order 2006

Schedule 44

(b) Borough of Reading (Katesgrove Zone O)(Special Parking Area) (Waiting Restrictions and Parking Places) Consolidation Order 2006

Schedule 44
Schedule 99
Schedule 499

(c) Borough of Reading (Southern Zone) (Special Parking Area)(Waiting Restrictions and Parking Places) Consolidation Order 2006

Schedule 44
Schedule 99

(d) Borough of Reading (Various Roads) (Special Parking Area) (Waiting Restrictions and Parking Places) Order 2007

Schedule 99

(e) Borough of Reading (Civil Enforcement Area 7) (Waiting Restrictions and Parking Places) Order 2009

Schedule 44
Schedule 99

(f) Borough of Reading (Redlands Zone P) (Special Parking Area)(Waiting Restrictions and Parking Places) Order 2006

Schedule 44
Schedule 99

(10)In relation to Zone 11R -

(a) Borough of Reading (Eldon Road Zone I)(Special Parking Area)(Waiting Restrictions and Parking Places) Consolidation Order 2006

Schedule 44
Schedule 60
Schedule 99

(b) Borough of Reading (Eastern Zone)(Special Parking Area)(Waiting Restrictions and Parking Places) Order 2007

Schedule 99

(c) Borough of Reading (Civil Enforcement Area 7) (Waiting Restrictions and Parking Places) Order 2009

Schedule 99

(11) In relation to Zone 12R -

(a) Borough of Reading (Newton Zone H)(Special Parking Area)(Waiting Restrictions and Parking Places) Order 2005

Schedule 44
Schedule 99
Schedule 44
Schedule 99

THE COMMON SEAL OF)
READING BOROUGH COUNCIL)
was hereunto affixed on the 30th)
day of *March* 2011 the presence of:-)




Authorized Signatory

Minute	<i>Doc: 348</i>
Originator	CA
Seal No.	109/11
Checked	<i>[Signature]</i>

LIST OF SCHEDULES

Schedule 1 - Change of Zones

Schedule 2 - No Waiting Monday to Friday 8am to 12noon - At all other times permit holders only

Schedule 44 - 8.00am to 8.00pm Permit Holders' - or Waiting Limited to 2 hours, No Return Within 2 Hours and At other times Permit Holders Only

Schedule 49 - Monday to Friday 9am - 5.30pm Permit Holders or Waiting Limited to 2 Hours, No Return Within 2 Hours; At other times and Saturday and Sunday Permit Holders Only

Schedule 58 - Monday to Saturday 10.00am to 4.00pm Permit Holders or 2 hours limited waiting no return within 2 hours, at other times and Sundays permit holders only

Schedule 59 - No Waiting, Monday to Sunday 9.00am to 5.00pm Permit Holders Only - (Monday to Sunday 5.00pm to 9.00am

Schedule 60 - 8.00am to 8.00pm Permit Holders' - or Waiting Limited to 2 Hours, No Return Within 2 Hours and At other times Permit Holders Only

Schedule 99 - Residents Permit Holders Only Mon-Sun 24 hours

Schedule 499 - Addresses For The Issue Of Residents and Business Parking Permits

Schedule 502 - 8.00am to 8.00pm Permit Holders Mon-Sat- or Waiting Limited to 2hours , No Return Within 2 Hours Mon-Sat 8.00-8.00pm



Key:
 Resident Parking Zones

CAD Drawing Location:

scale

NTS

Residents Parking Zones

project

Department of Environment
 Culture and Sport
 Civic Centre
 Reading
 RG1 7TD



The material used in this plan has been reproduced from an Ordnance Survey map with the permission of the Controller of Her Majesty's Stationery Office. Unauthorised reproduction in any form is prohibited by law. Reading Borough Council, Account No. 1000018572, 2011

Drive/Directory/Scale

drawn GW

approved

Residents Parking Zones

drawing

Department of Environment
 Culture and Sport
 Civic Centre
 Reading
 RG1 7TD



The material used in this plan has been reproduced from an Ordnance Survey map with the permission of the Controller of Her Majesty's Stationery Office. Unauthorised reproduction in any form is prohibited by law. Reading Borough Council, Account No. 1000018572, 2011

checked AS

date 07.02.11

Residents Parking Zones

01R

Department of Environment
 Culture and Sport
 Civic Centre
 Reading
 RG1 7TD



The material used in this plan has been reproduced from an Ordnance Survey map with the permission of the Controller of Her Majesty's Stationery Office. Unauthorised reproduction in any form is prohibited by law. Reading Borough Council, Account No. 1000018572, 2011

drawing no.

RP Zones/01R

Residents Parking Zones

01R

Department of Environment
 Culture and Sport
 Civic Centre
 Reading
 RG1 7TD



The material used in this plan has been reproduced from an Ordnance Survey map with the permission of the Controller of Her Majesty's Stationery Office. Unauthorised reproduction in any form is prohibited by law. Reading Borough Council, Account No. 1000018572, 2011

drawing no.

RP Zones/01R

Residents Parking Zones

01R

Department of Environment
 Culture and Sport
 Civic Centre
 Reading
 RG1 7TD



The material used in this plan has been reproduced from an Ordnance Survey map with the permission of the Controller of Her Majesty's Stationery Office. Unauthorised reproduction in any form is prohibited by law. Reading Borough Council, Account No. 1000018572, 2011

drawing no.

RP Zones/01R

Residents Parking Zones

01R

Department of Environment
 Culture and Sport
 Civic Centre
 Reading
 RG1 7TD



The material used in this plan has been reproduced from an Ordnance Survey map with the permission of the Controller of Her Majesty's Stationery Office. Unauthorised reproduction in any form is prohibited by law. Reading Borough Council, Account No. 1000018572, 2011

drawing no.

RP Zones/01R

Residents Parking Zones

01R

Department of Environment
 Culture and Sport
 Civic Centre
 Reading
 RG1 7TD



The material used in this plan has been reproduced from an Ordnance Survey map with the permission of the Controller of Her Majesty's Stationery Office. Unauthorised reproduction in any form is prohibited by law. Reading Borough Council, Account No. 1000018572, 2011

drawing no.

RP Zones/01R

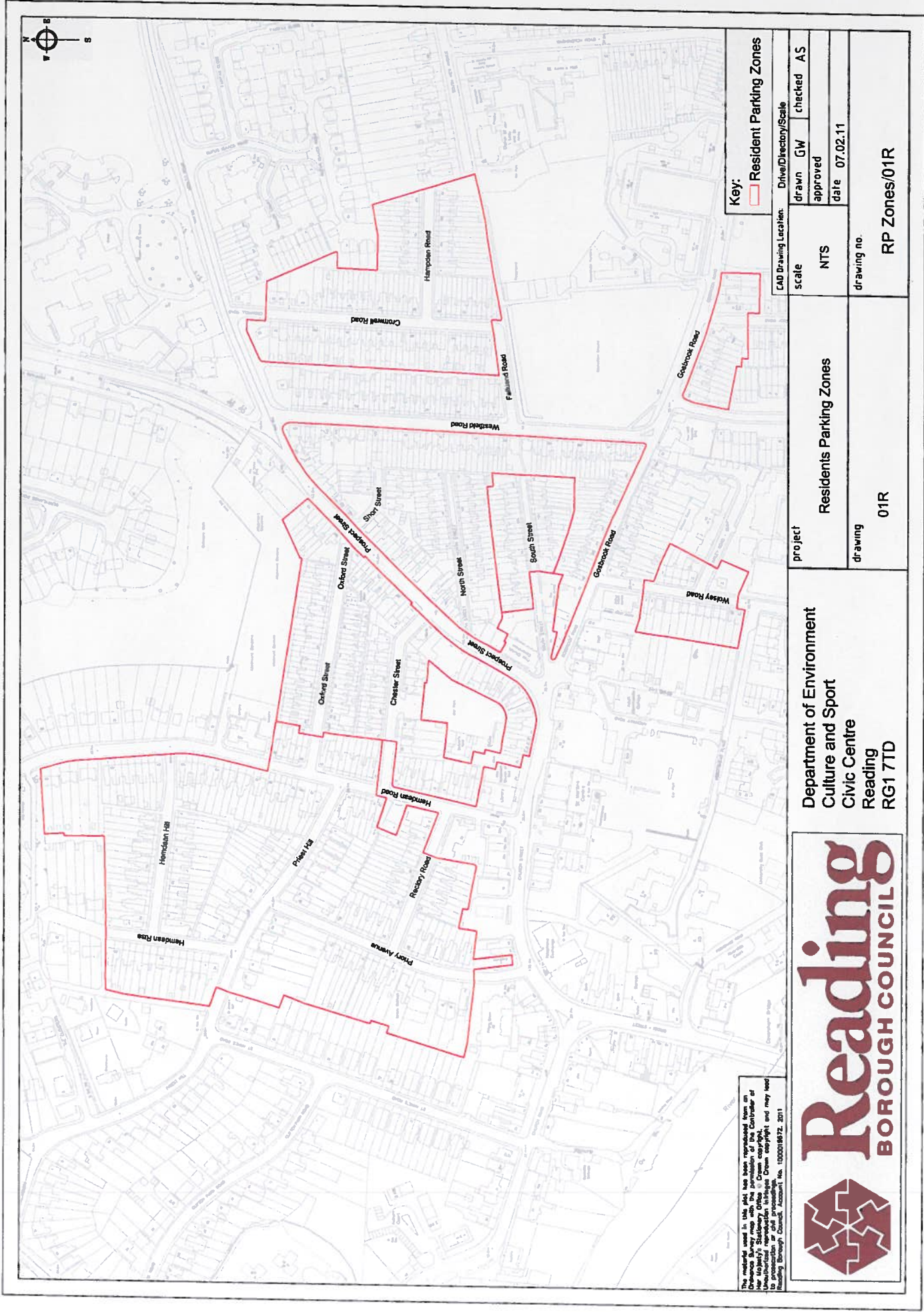
Residents Parking Zones

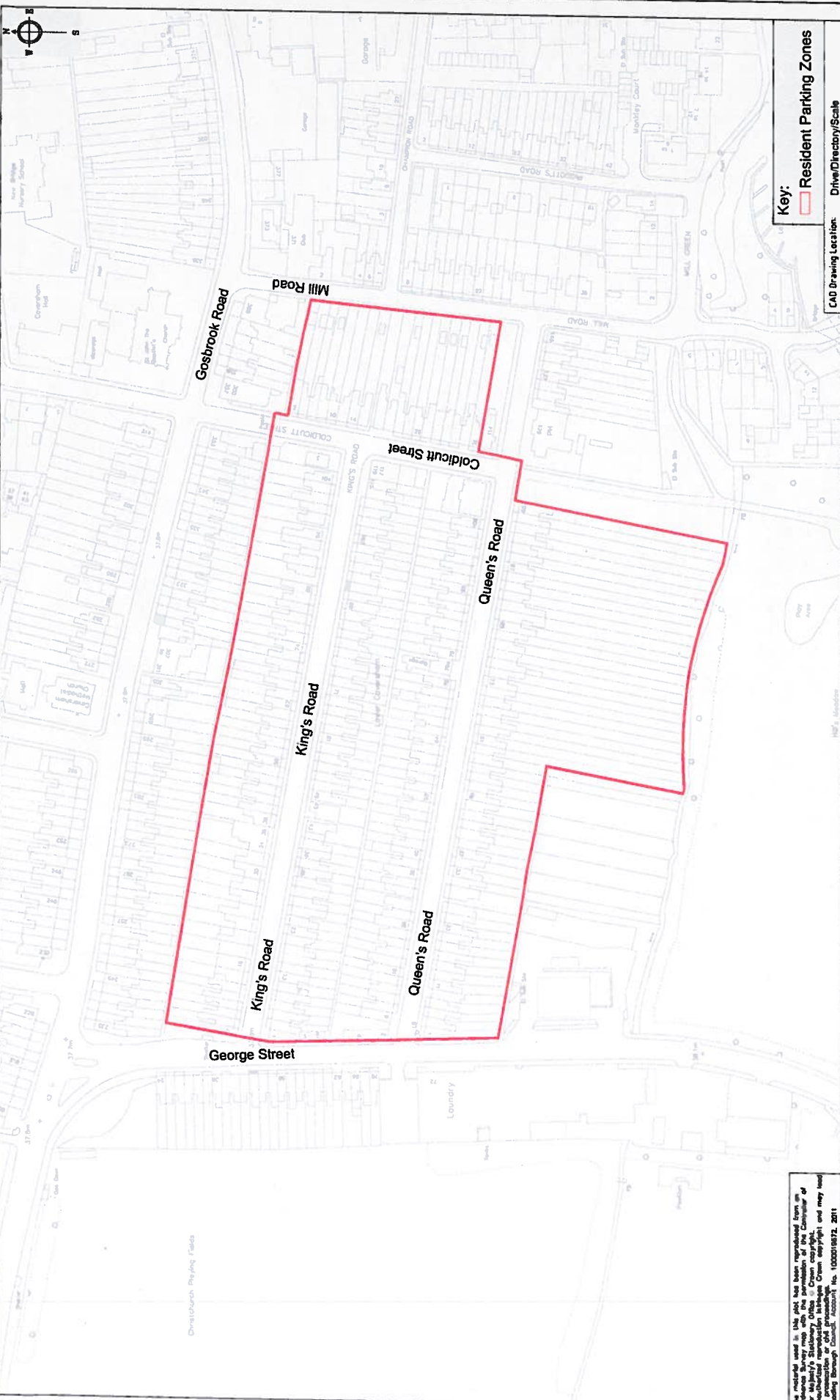
01R

Department of Environment
 Culture and Sport
 Civic Centre
 Reading
 RG1 7TD



The material used in this plan has been reproduced from an Ordnance Survey map with the permission of the Controller of Her Majesty's Stationery Office. Unauthorised reproduction in any form is prohibited by law. Reading Borough Council, Account No. 1000018572, 2011





The material used in this plot has been reproduced from an Ordnance Survey map with the permission of the Controller of Her Britannic Majesty's Stationery Office. Unauthorised reproduction is prohibited. Crown copyright and may not be reproduced or otherwise transmitted in any form or by any means without the prior written permission of the Controller of Her Britannic Majesty's Stationery Office. No. 1000016872, 2011

Key:
 Resident Parking Zones

CAD Drawing Location:		Drawn	GW	checked	AS
scale	NTS	approved	date 07.02.11		
drawing no.		RP Zones/02R			

project	Residents Parking Zones
drawing	02R
drawing no.	RP Zones/02R

Department of Environment
 Culture and Sport
 Civic Centre
 Reading
 RG1 7TD





The material used in this plan has been reproduced from an Ordnance Survey map. The copyright of the map is held by Her Majesty's Stationery Office. Crown copyright and may be used under the terms of the Ordnance Survey Licence. All other material is the copyright of Reading Borough Council. Account No. 1000018472, 2011

Key:
 Resident Parking Zones

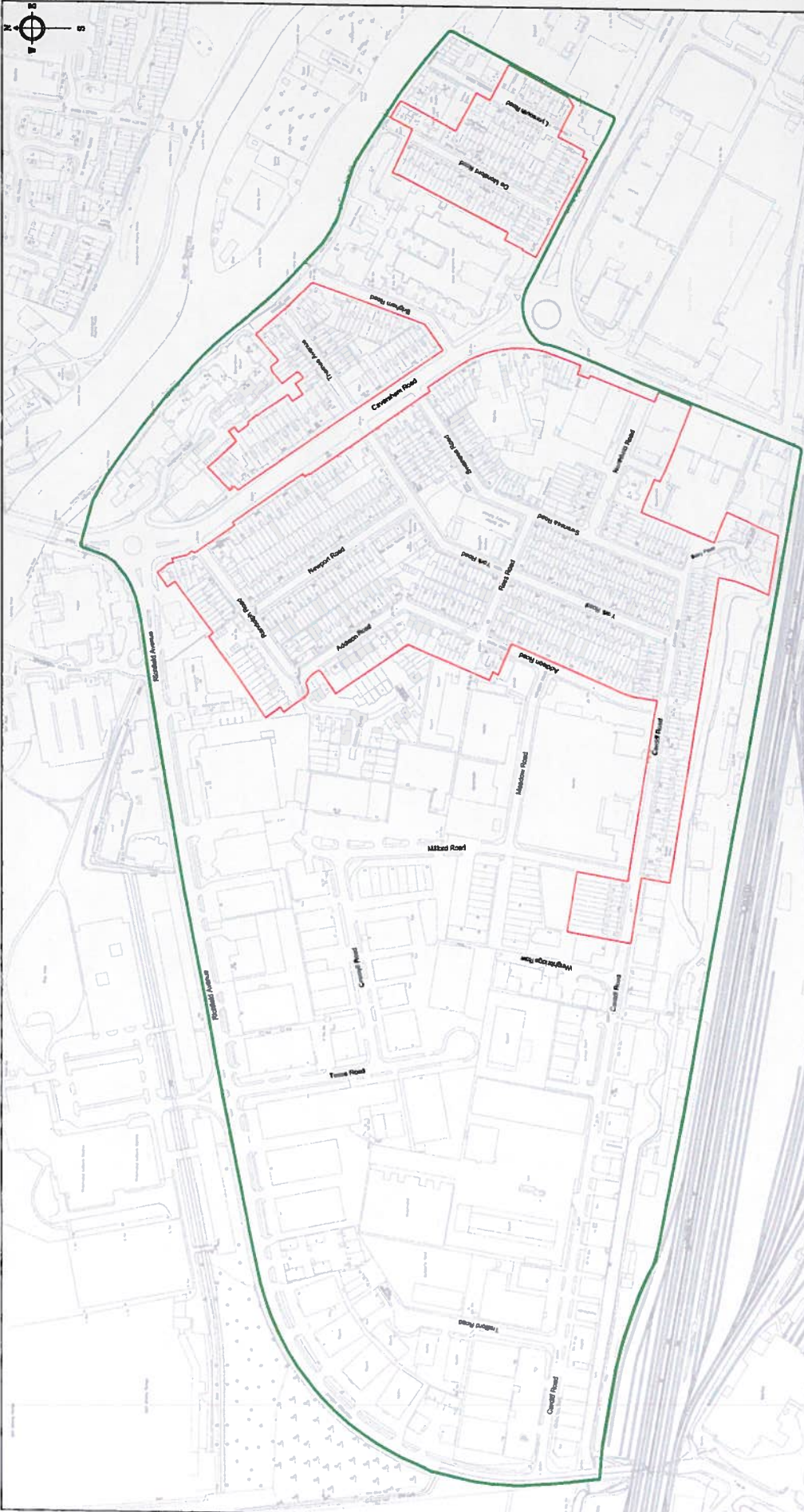
CAD Drawing Location	Drive/Directory/Scale	drawn	GW	checked	AS
	scale	NTS	approved	date	09.02.11
drawing no.		RP Zones/03R			

project	Residents Parking Zones
drawing	03R

Department of Environment
 Culture and Sport
 Civic Centre
 Reading
 RG1 7TD



Reading
 BOROUGH COUNCIL



Key:
 Resident Parking Zones
 03R Zone Boundary

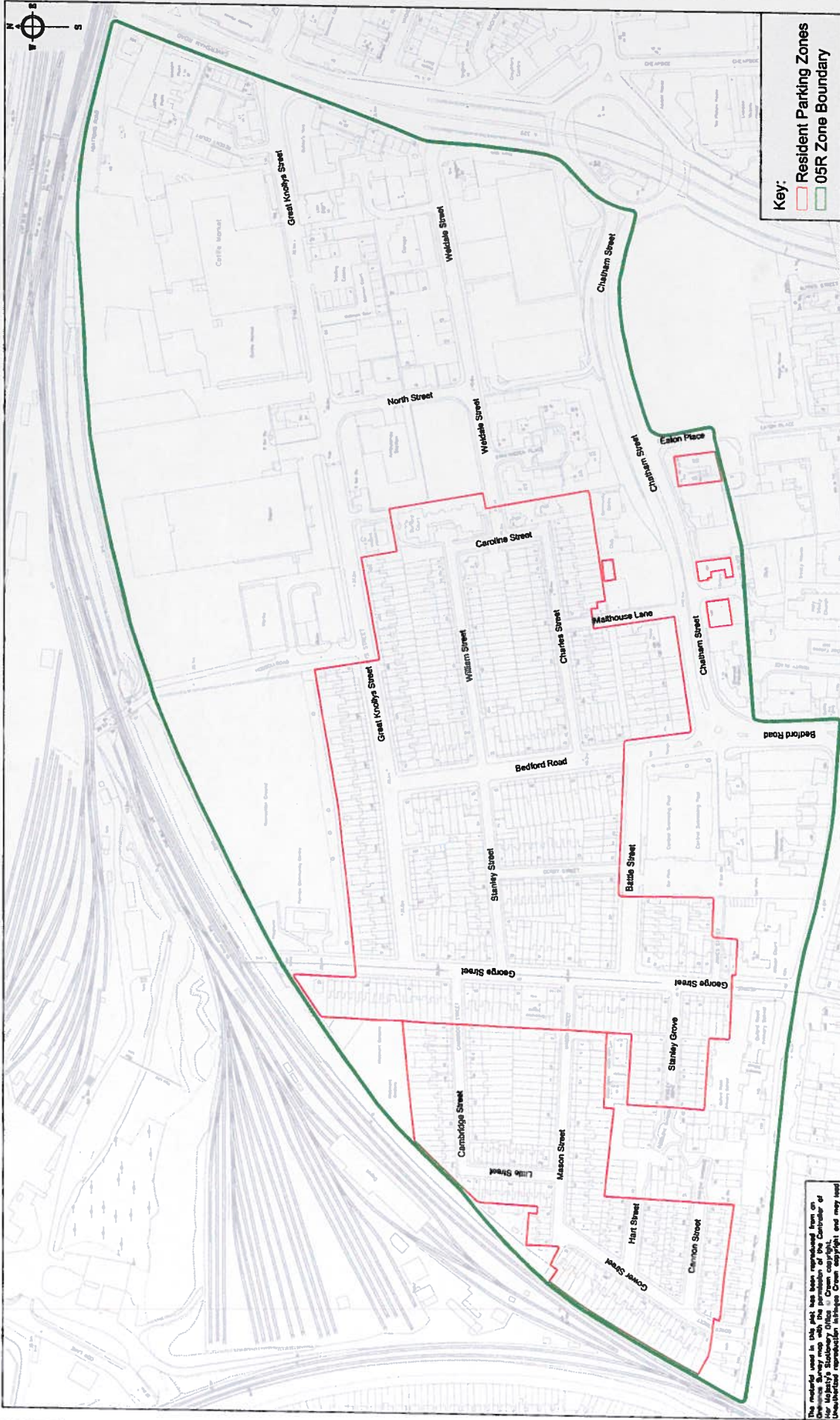
This material used in this plan has been reproduced from an Ordnance Survey map with the permission of the Controller of Her Britannic Majesty's Stationery Office. Unauthorised reproduction in any form is prohibited. All rights reserved. © Crown copyright and may be used in accordance with the provisions of the Ordnance Survey Act 2003.

CAD Drawing Location:	scale	drawn	GW	checked	AS
	NTS	approved			
drawing no.	date 09.02.11				
	RP Zones/03R - Internal				

project
 Residents Parking Zones
 drawing
 03R - Internal

Department of Environment
 Culture and Sport
 Civic Centre
 Reading
 RG1 7TD





Key:
 Resident Parking Zones
 05R Zone Boundary

CAD Drawing Location:	Drawn	GW	checked	AS
	scale	NTS		date 09.02.11
drawing no.		RP Zones/05R - Internal		

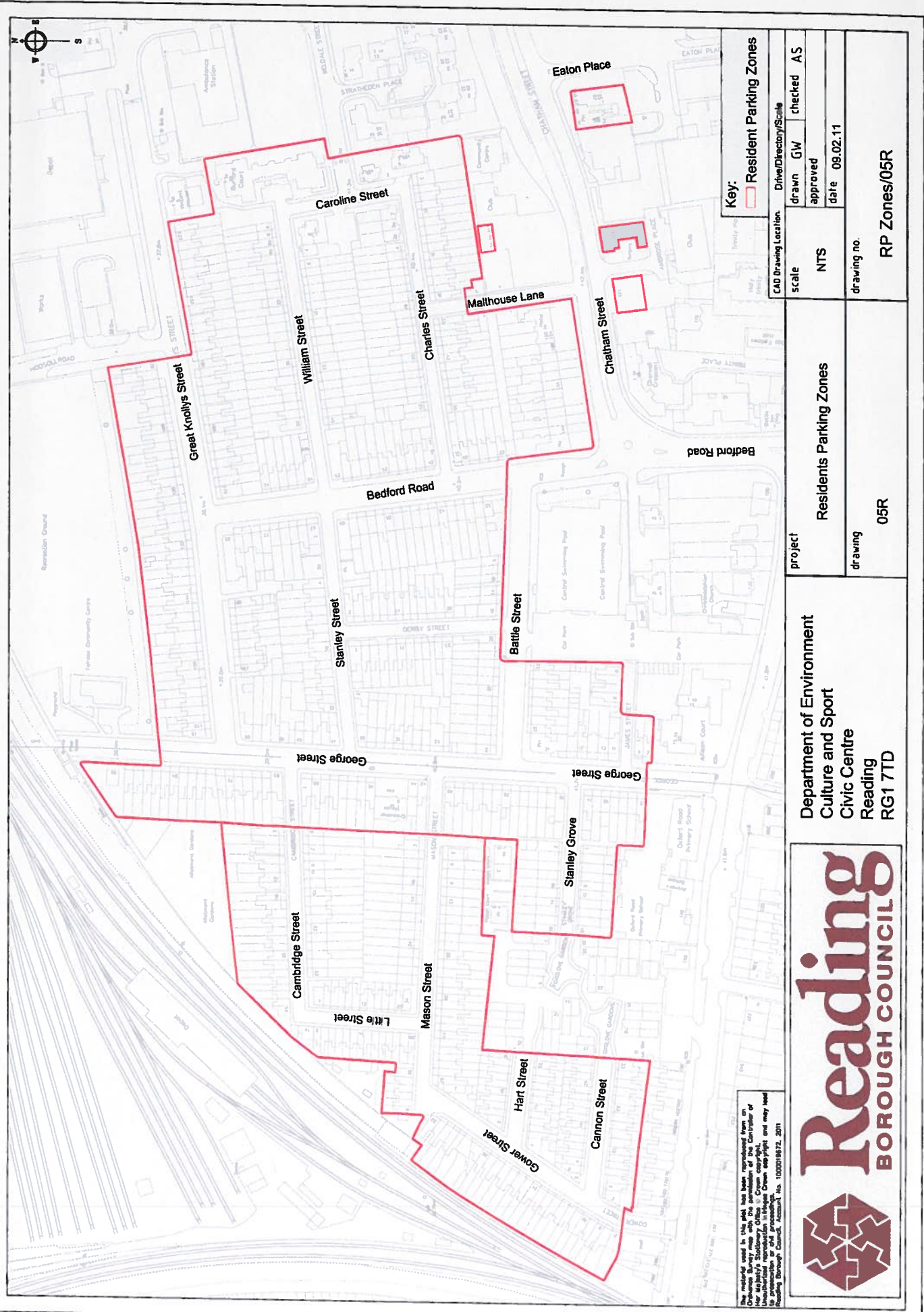
project
 Residents Parking Zones
 drawing
 05R - Internal

Department of Environment
 Culture and Sport
 Civic Centre
 Reading
 RG1 7TD



Reading
 BOROUGH COUNCIL

The material used in this plan has been reproduced from an Ordnance Survey map. The map is reproduced by permission of Her Majesty's Stationery Office. Crown copyright and may be used in accordance with the provisions of the Copyright, Designs and Patents Act 1988. Reading Borough Council, Account No. 1000018672, 2011



The material used in this plan has been reproduced from an Ordnance Survey map with the permission of the Controller of Her Majesty's Stationery Office. It is reproduced here for information only. Unauthorised reproduction in any form is prohibited. All rights reserved. Reading Borough Council, Account No. 1000018572, 2011



Reading
BOROUGH COUNCIL

Department of Environment
Culture and Sport
Civic Centre
Reading
RG1 7TD

project
Residents Parking Zones
drawing
05R

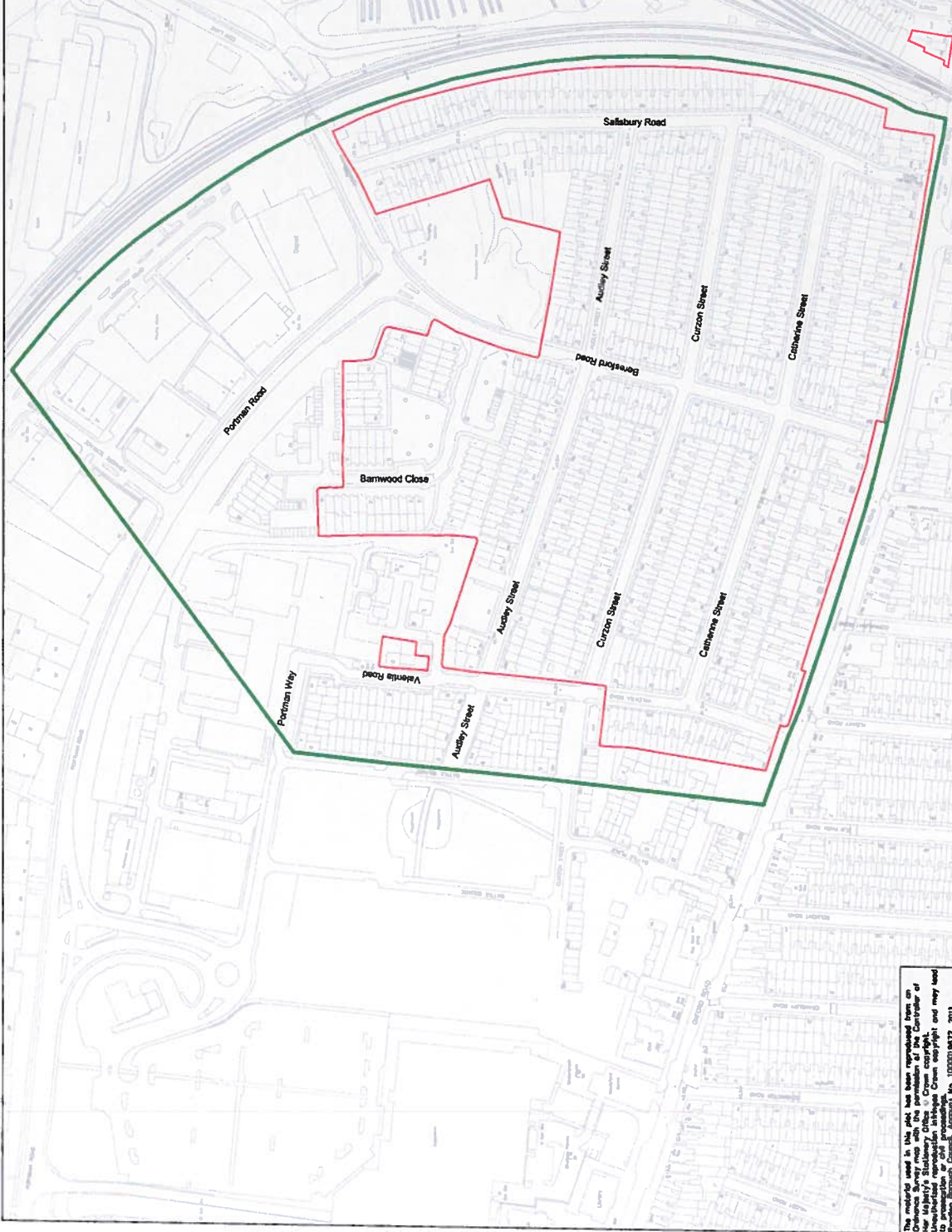
Key:		Resident Parking Zones
------	---	------------------------

CAD Drawing Location:	scale	NTS
	date	09.02.11
Drive/Directory/Scale	drawn	GW
	checked	AS
drawing no.	RP Zones/05R	



Key:
▬ Resident Parking Zones
▬ 06R Zone Boundary

CAD Drawing Location:	drawn	GW	checked	AS
	approved			
scale	NTS			
date	09.02.11			
drawing no.	RP Zones/06R - Internal			

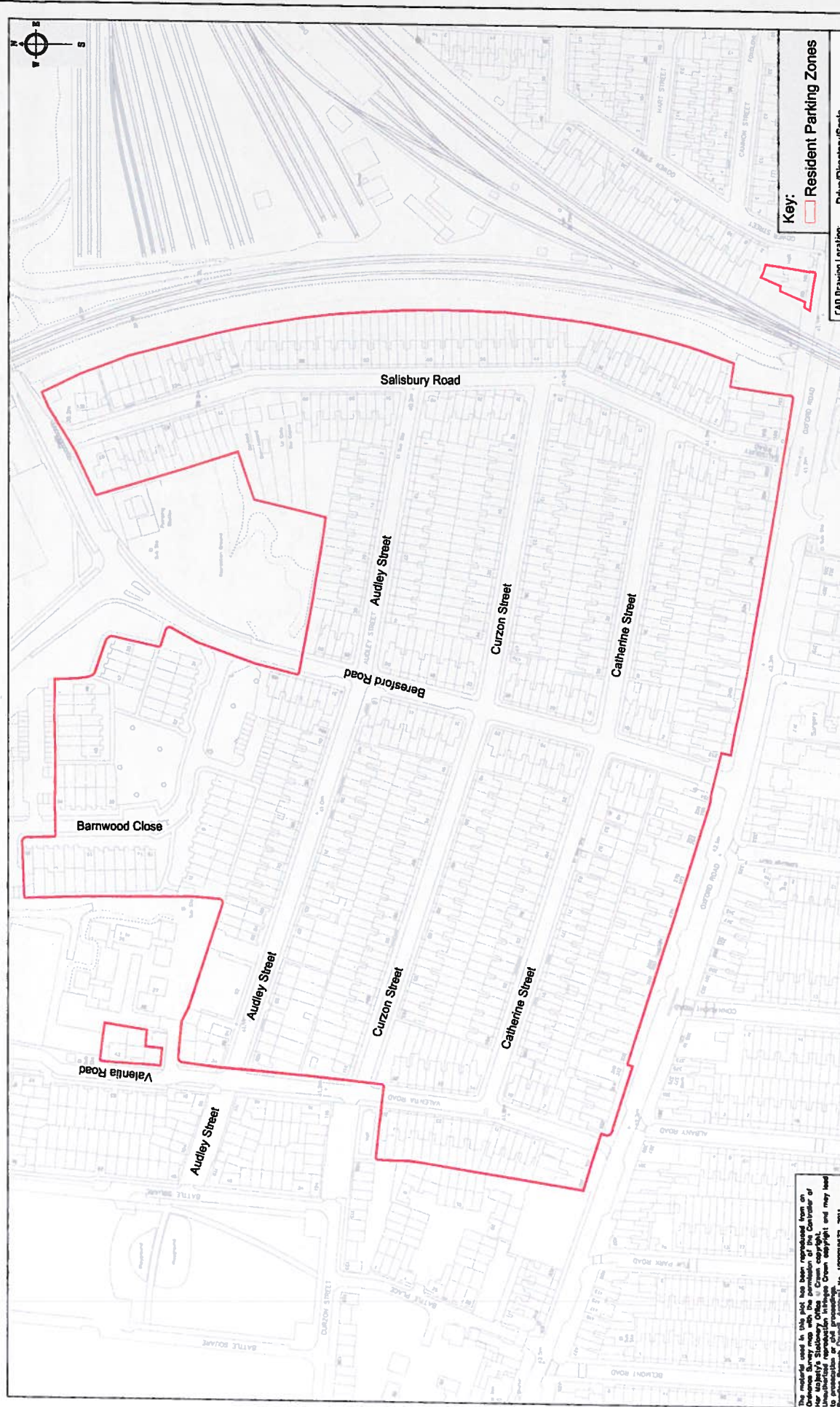
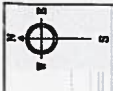


project	Residents Parking Zones
drawing	06R - Internal

Department of Environment
 Culture and Sport
 Civic Centre
 Reading
 RG1 7TD

Reading
 BOROUGH COUNCIL

The material used in this plan has been reproduced from an Ordnance Survey map with the permission of the Controller of Her Britannic Majesty's Stationery Office. It is reproduced here for information only and may be used for personal or other non-commercial purposes. Reading Borough Council, Reading, No. 1000018772, 2011



Key:
 Resident Parking Zones

CAD Drawing Location:	scale	drawn	GW	checked	AS
	NTS	approved	date	09.02.11	
drawing no.					RP Zones/06R

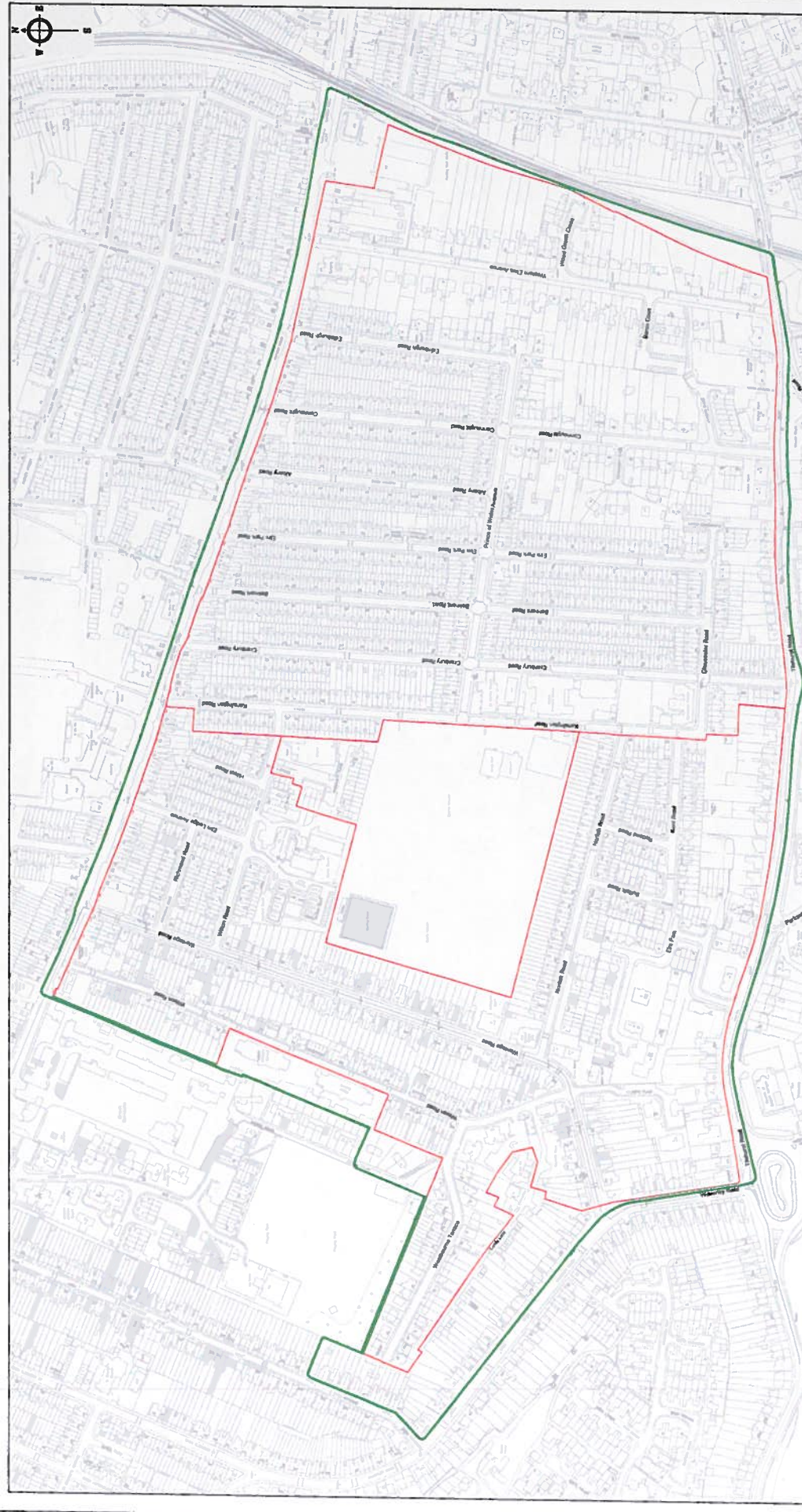
project
 Residents Parking Zones

drawing
 06R

Department of Environment
 Culture and Sport
 Civic Centre
 Reading
 RG1 7TD



The material used in this plan has been reproduced from an Ordnance Survey map with the permission of the Controller of Her Majesty's Stationery Office. All rights reserved. No part of this publication may be reproduced, stored in a retrieval system or transmitted in any form or by any means, electronic, mechanical, photocopying, recording or otherwise, without the prior written permission of Reading Borough Council. Assistant No. 1020016472, 2011



Key:
▭ Resident Parking Zones
▭ 07R Zone Boundary

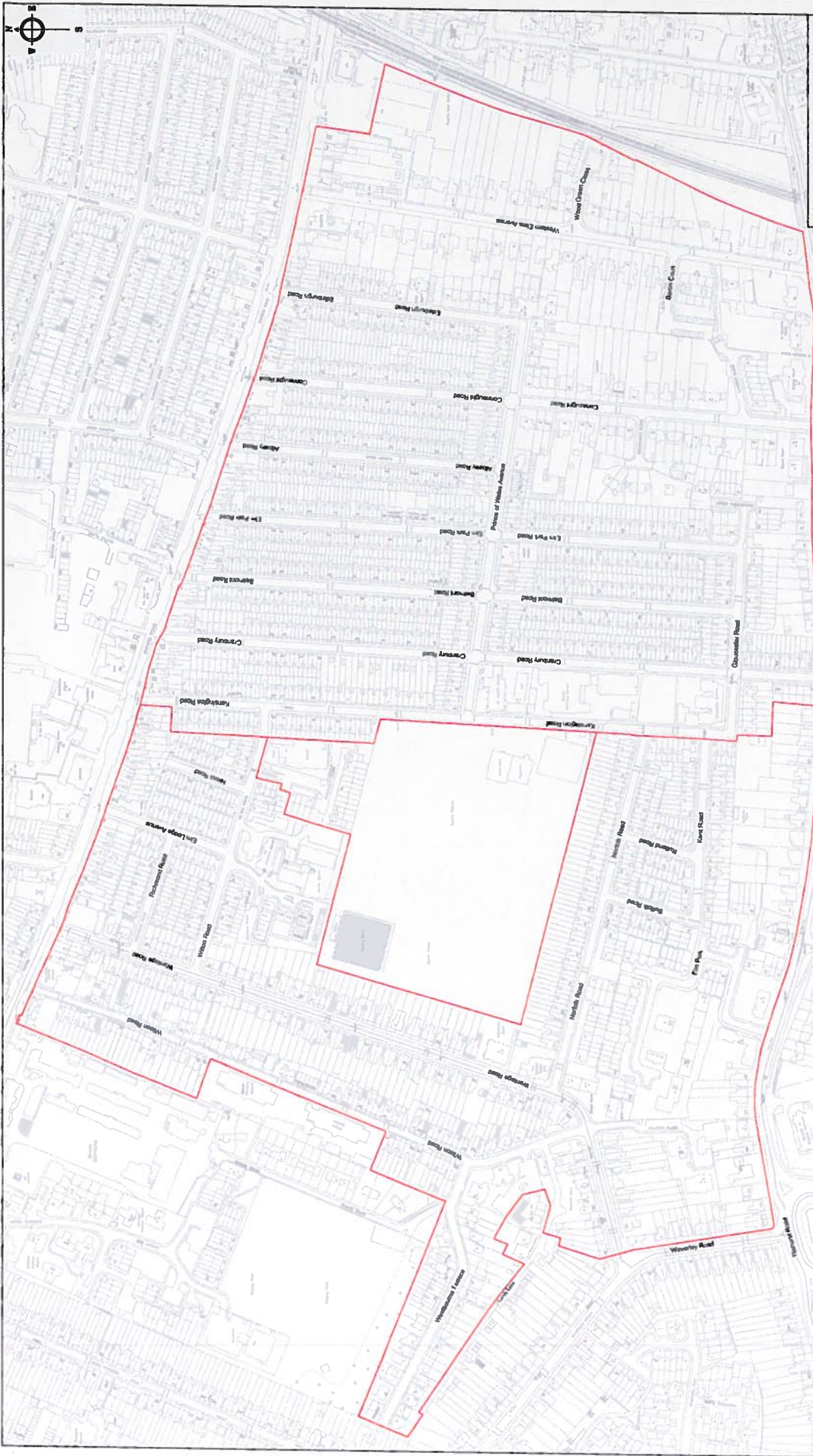
The material used in this plan has been reproduced from an Ordnance Survey map with the permission of the Controller of Her Britannic Majesty's Stationery Office. All rights reserved. No responsibility is accepted for any errors or omissions in this plan.

CAD Drawing Location:	scale	drawn	checked	AS
	NTS	approved	date	10.02.11
drawing no.		RP Zones/07R - Internal		

project	Residents Parking Zones
drawing	07R - Internal

Department of Environment
 Culture and Sport
 Civic Centre
 Reading
 RG1 7TD





The material used in this plan has been reproduced from an Ordnance Survey map with the permission of the Controller of Her Majesty's Stationery Office. All rights are reserved. No part of this publication may be reproduced, stored in a retrieval system, or transmitted in any form or by any means, electronic, mechanical, photocopying, recording, or otherwise, without the prior written permission of the Controller of Her Majesty's Stationery Office. Reading Borough Council, Account No. 1000016572, 2011

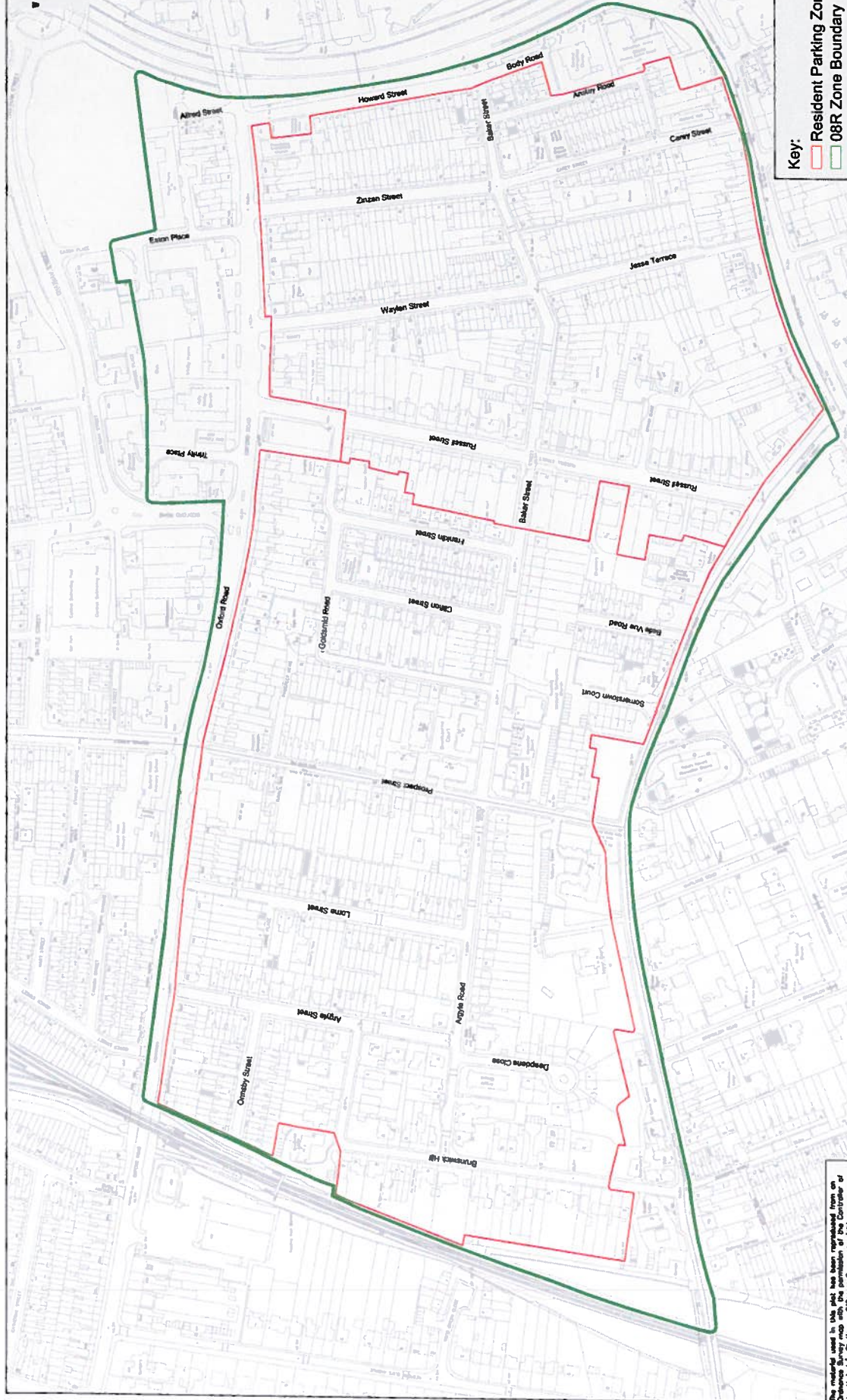
Key:
 Resident Parking Zones

CAD Drawing Location:	Drawn	GW	checked	AS
	scale	NTS	approved	date 10.02.11
drawing no.		RP Zones/07R		

project	Residents Parking Zones
drawing	07R

Department of Environment
 Culture and Sport
 Civic Centre
 Reading
 RG1 7TD





Key:
— Resident Parking Zones
— 08R Zone Boundary

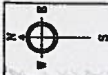
CAD Drawing Location:	Driver/Directory/Scale
scale	drawn GW checked AS
NTS	approved
drawing no.	date 10.02.11
RP Zones/08R - Internal	

project
 Residents Parking Zones
 drawing
 08R - Internal

Department of Environment
 Culture and Sport
 Civic Centre
 Reading
 RG1 7TD



The material used in this plan has been reproduced from an Ordnance Survey map with the permission of the Controller of Her Britannic Majesty's Stationery Office. It is not to be used for any other purpose without the prior written consent of the Controller of Her Britannic Majesty's Stationery Office. Reading Borough Council, Account No. 1000016672, 2011



Key:
 Resident Parking Zones
 09R Zone Boundary

CAD Drawing Location:	Drawn	GW	checked	AS
	scale	NTS	approved	date 10.02.11
project	Residents Parking Zones			
drawing no.	09R - Internal			
RP Zones/09R - Internal				

Department of Environment
 Culture and Sport
 Civic Centre
 Reading
 RG1 7TD



This material used in this plan has been reproduced from an Ordnance Survey map with the permission of the Controller of Her Majesty's Stationery Office. It is reproduced here for the purpose of providing information only and does not constitute a contract or any other legal obligation. Reading Borough Council, Reading, UK. 1000018672, 2011



Key:
 Resident Parking Zones

CAD Drawing Location		Drive/Directory/Scale	drawn	GW	checked	AS
scale	NTS	approved	date	10.02.11		
drawing no.		RP Zones/09R				

project
 Residents Parking Zones

Department of Environment
 Culture and Sport
 Civic Centre
 Reading
 RG1 7TD



The material used in this plot has been reproduced from an Ordnance Survey map with the permission of the Controller of Her Majesty's Stationery Office. Copyright in the map is retained by the Controller of Her Majesty's Stationery Office. All other copyright and any other rights in the map are reserved. Reading Borough Council, Assistant, No. 1000016472, 2011



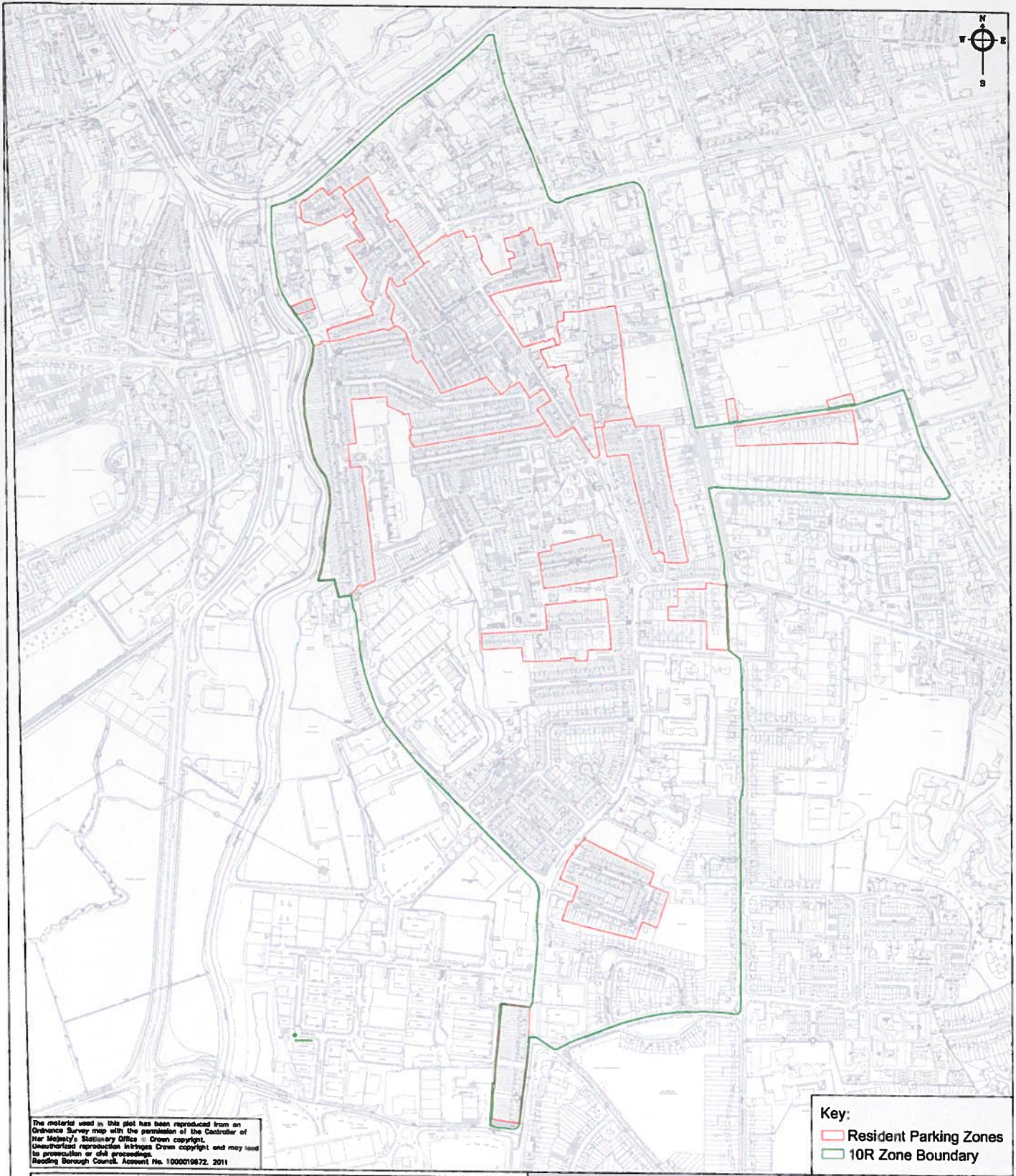
The materials used in this plot has been reproduced from an Ordnance Survey map with the permission of the Controller of Her Majesty's Stationary Office. Crown copyright. Unauthorised reproduction infringes Crown copyright and may lead to prosecution or civil proceedings. Reading Borough Council. Account No. 1000019672. 2011

Key:
 Resident Parking Zones



Department of Environment
 Civic Centre
 Reading
 RG1 7TD

CAD DRAWING LOCATION:			
project		Resident Parking Zones	
drawing		10R	
drawn	checked	approved	date
GW	AS		10.02.11
scale		drawing no.	
NTS		RP Zones/10R	



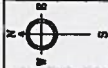
The material used in this plot has been reproduced from an Ordnance Survey map with the permission of the Controller of Her Majesty's Stationery Office - Crown copyright. Unauthorized reproduction infringes Crown copyright and may lead to prosecution or civil proceedings. Reading Borough Council. Account No. 1000019872. 2011

Key:
 Resident Parking Zones
 10R Zone Boundary



Department of Environment
 Civic Centre
 Reading
 RG1 7TD

CAD DRAWING LOCATION:			
project		Resident Parking Zones	
drawing		10R - Internal	
drawn GW	checked AS	approved	date 10.02.11
scale NTS		drawing no. RP Zones/10R - Internal	



Key:
□ Resident Parking Zones
□ 11R Zone Boundary

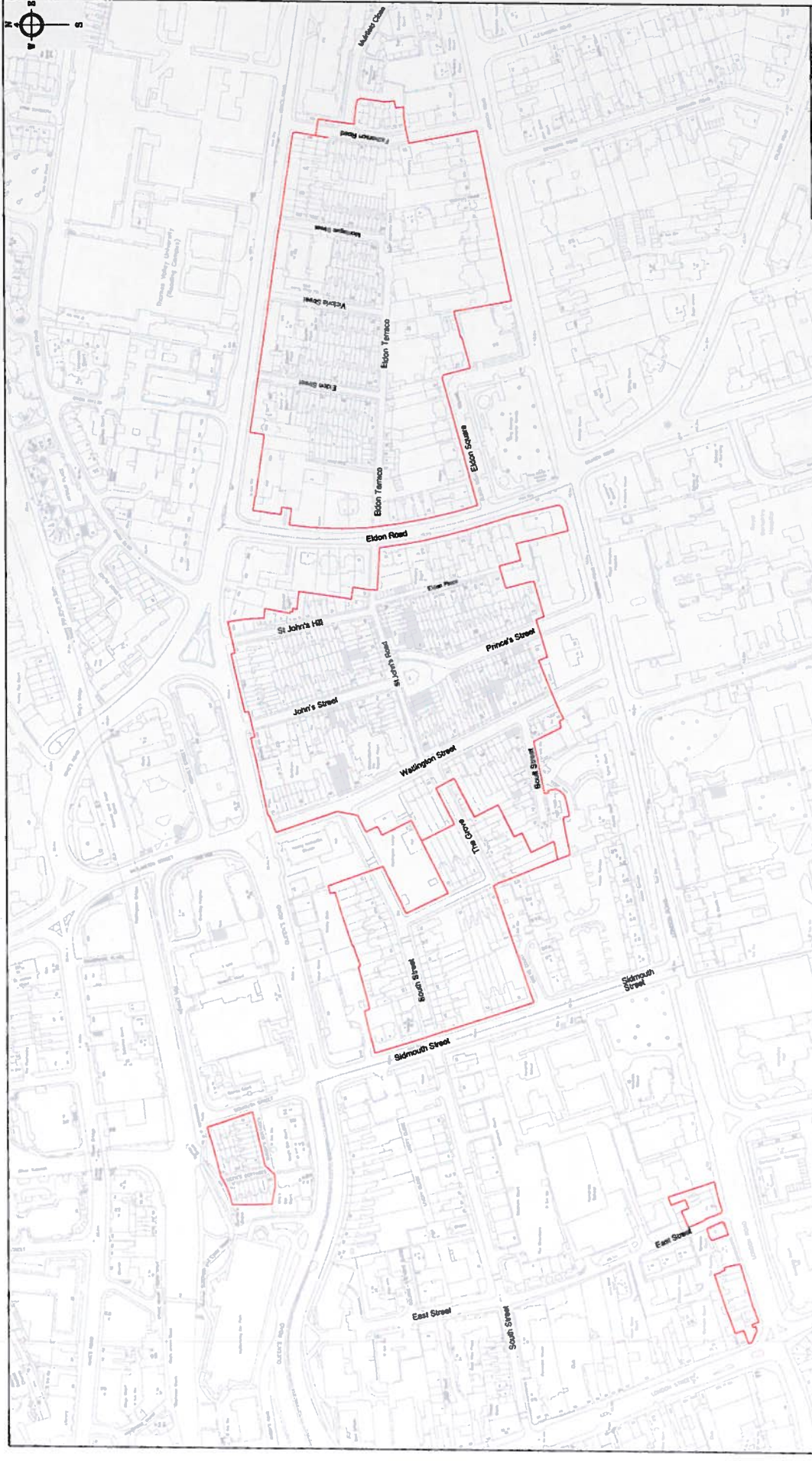
CAD Drawing Location:		Drawn/Directory/Scale
scale	drawn	GW checked AS
NTS	approved	
	date	10.02.11
drawing no.		RP Zones/11R - Internal

project
 Residents Parking Zones
 drawing
 11R - Internal

Department of Environment
 Culture and Sport
 Civic Centre
 Reading
 RG1 7TD

Reading
 BOROUGH COUNCIL

This material used in this plan has been reproduced from an Ordnance Survey map with the permission of the Controller of Her Majesty's Stationery Office. It is reproduced here for information only and does not constitute a contract. It is not to be used for navigation or other purposes. Reading Borough Council, Reading, Avon. 1000018372, 2010



Key: Resident Parking Zones

CAD Drawing Location	Drawn	GW	checked	AS
	scale	NTS	approved	date 10.02.11
drawing no.				RP Zones/11R

Department of Environment
 Culture and Sport
 Civic Centre
 Reading
 RG1 7TD



This material used in this plan has been reproduced from an Ordnance Survey map with the permission of the Controller of Her Majesty's Stationery Office. Crown copyright. No part of this publication may be reproduced without the prior permission of the Controller of Her Majesty's Stationery Office. Account No. 1000019072, 2011

project

Residents Parking Zones

11R

drawing no.

RP Zones/11R



Key:
▭ Resident Parking Zones
▭ 12R Zone Boundary

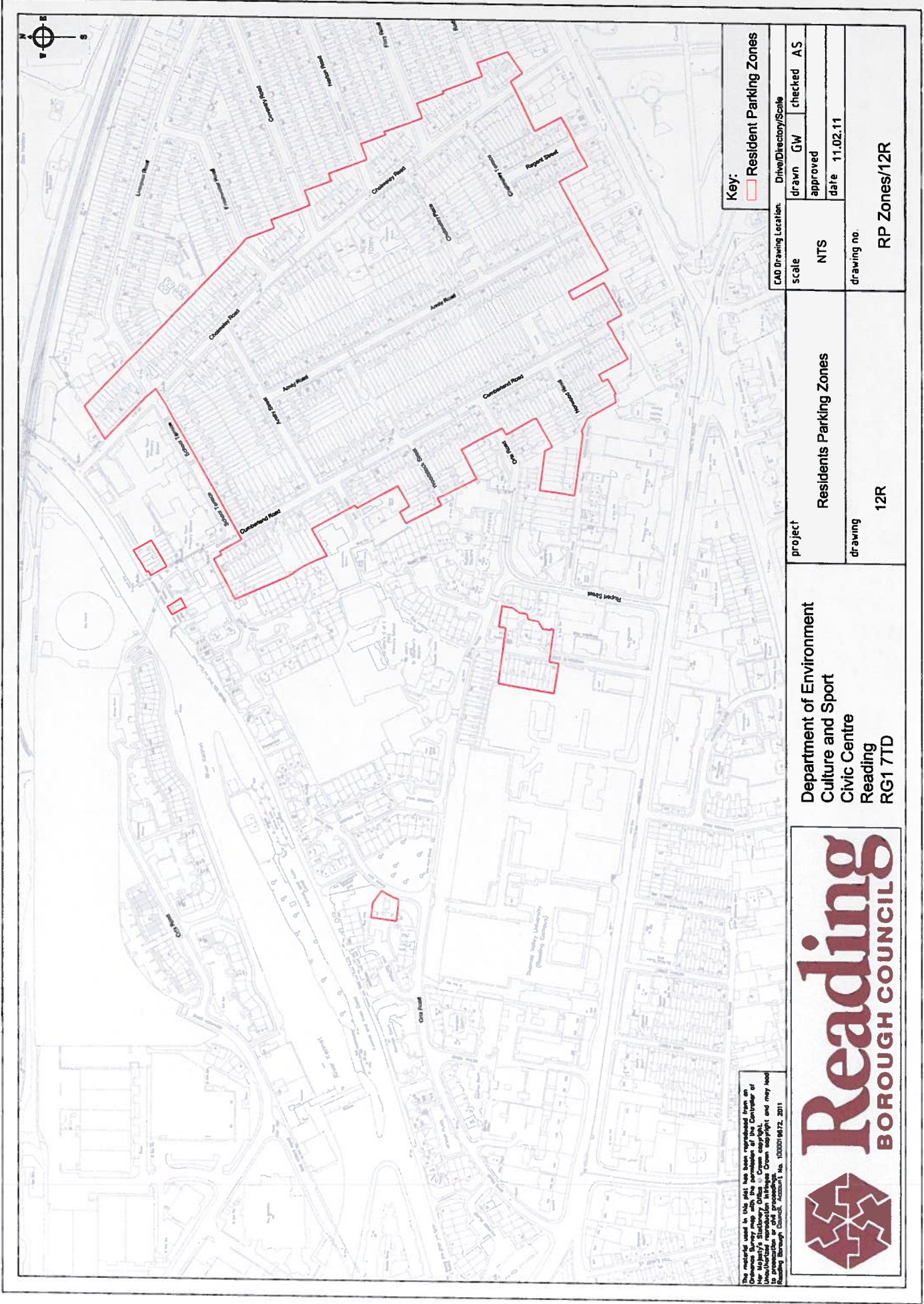
CAD Drawing Location:		Drawn/GW	checked/AS
scale	NTS	approved	date 11.02.11
drawing no.		RP Zones/12R - Internal	

project	Residents Parking Zones
drawing	12R - Internal

Department of Environment
 Culture and Sport
 Civic Centre
 Reading
 RG1 7TD

The material used in this plan has been reproduced from an Ordnance Survey map with the permission of the Controller of Her Majesty's Stationery Office. Crown copyright and may be used in perpetuity or for any purpose without charge, subject to the provisions of the Copyright, Designs and Patents Act 1988. Reading Borough Council, Account No. 1000191672, 2011





Key: Resident Parking Zones

CAO Drawing Location:		Drawn/Directory/Scale
scale	drawn	GW checked AS
NTS	approved	
drawing no.	date	11.02.11
12R		RP Zones/12R

project
Residents Parking Zones

drawing
12R

Department of Environment
Culture and Sport
Civic Centre
Reading
RG1 7TD



The material used in this plan has been reproduced from an Ordnance Survey map with the permission of the Controller of Her Majesty's Stationery Office. Unauthorised reproduction in any form is prohibited. Copyright © Reading Borough Council, February, No. 1002018672, 2011



Key:
□ Resident Parking Zones
□ 13R Zone Boundary

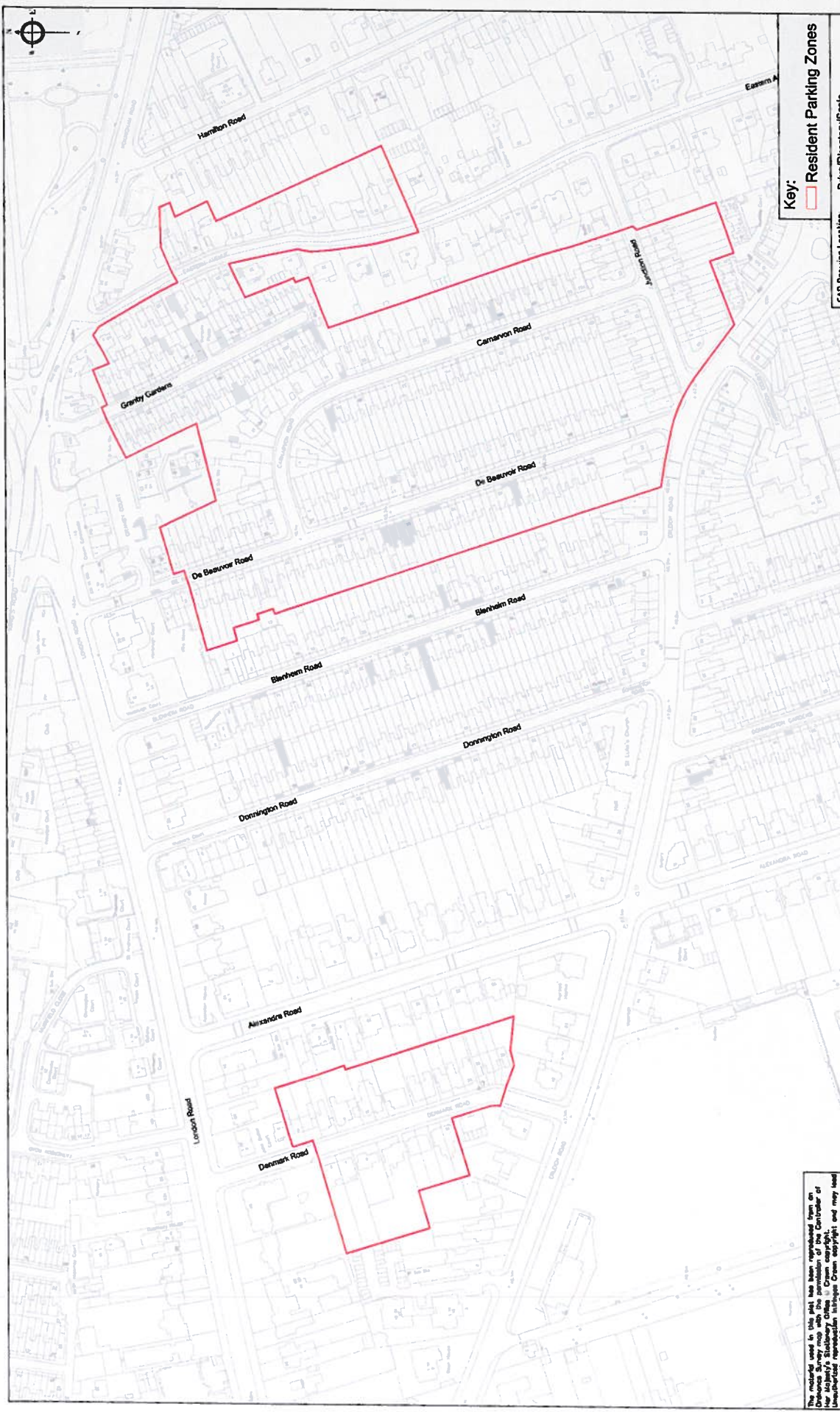
CAD Drawing Location:		Driver/Directory/Scale
scale	drawn	checked
NTS	GW	AS
approved		date
		11.02.11
drawing no.		RP Zones/13R - Internal

project	Residents Parking Zones
drawing	13R - Internal

Department of Environment
 Culture and Sport
 Civic Centre
 Reading
 RG1 7TD



The material used in this plan has been reproduced from an Ordnance Survey map with the permission of the Controller of Her Majesty's Stationery Office. It is reproduced in this form for information only and every user is responsible for its use. For more information on the use of this material please contact the Ordnance Survey, 100 Brook Hill Drive, Exton, Leicestershire, LE19 761, UK. Tel: 0116 909 4444. Fax: 0116 909 4444.



Key:
 Resident Parking Zones

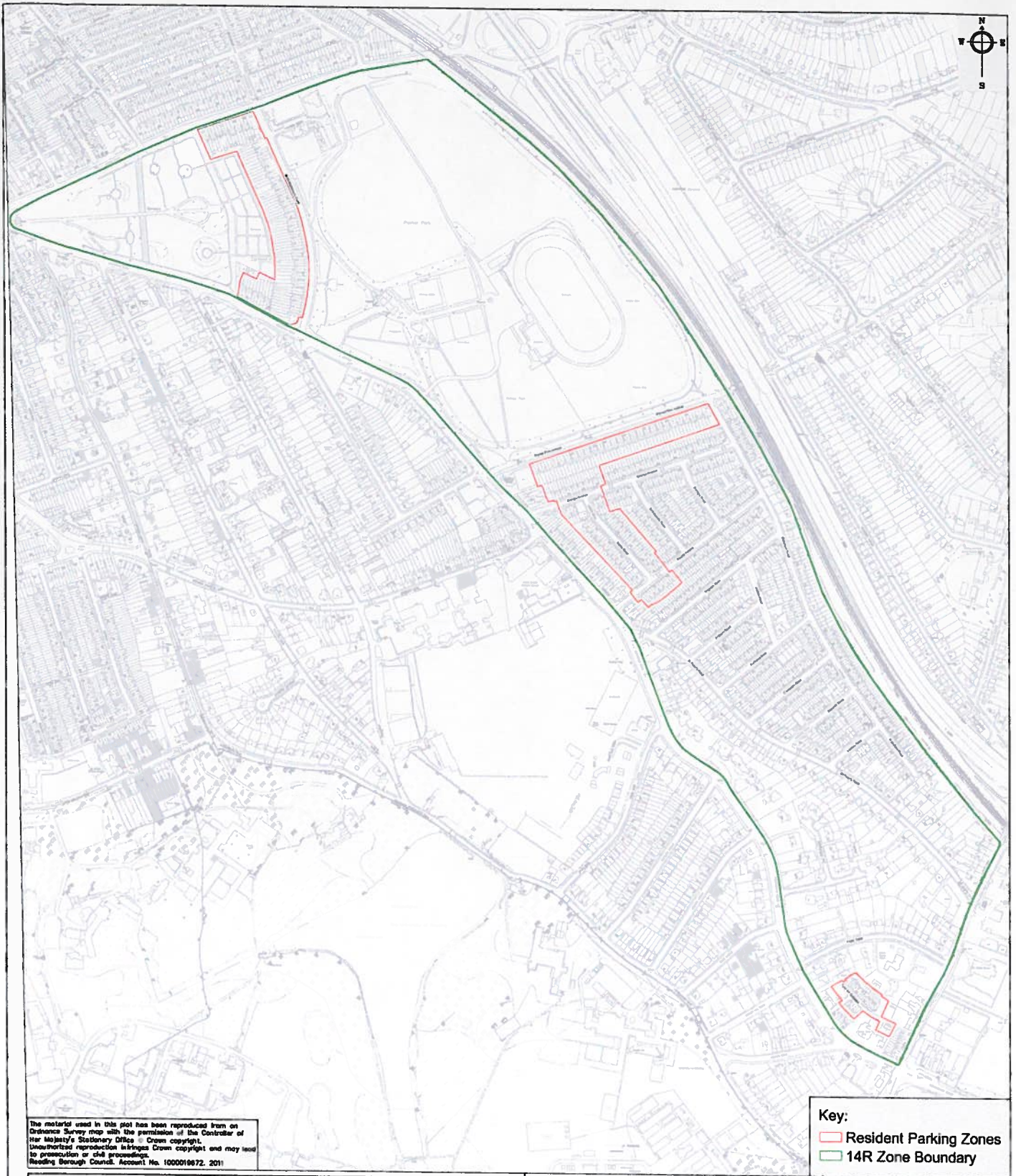
CAD Drawing Location:		Drive/Directory/Scale
scale	drawn	checked
NTS	GW	AS
date		11.02.11
drawing no		RP Zones/13R

project	Residents Parking Zones
drawing	13R

Department of Environment
 Culture and Sport
 Civic Centre
 Reading
 RG1 7TD


The material used in this plan has been reproduced from an Ordnance Survey map with the permission of the Controller of Her Majesty's Stationery Office. Crown copyright and may not be reproduced in any form without the permission of the Controller of Her Majesty's Stationery Office. Account No. 100018972, 2011





The material used in this plot has been reproduced from an Ordnance Survey map with the permission of the Controller of Her Majesty's Stationary Office - Crown copyright and may lead to prosecution in civil proceedings.
Reading Borough Council, Account No. 1000019672, 2011

Key:
 Resident Parking Zones
 14R Zone Boundary

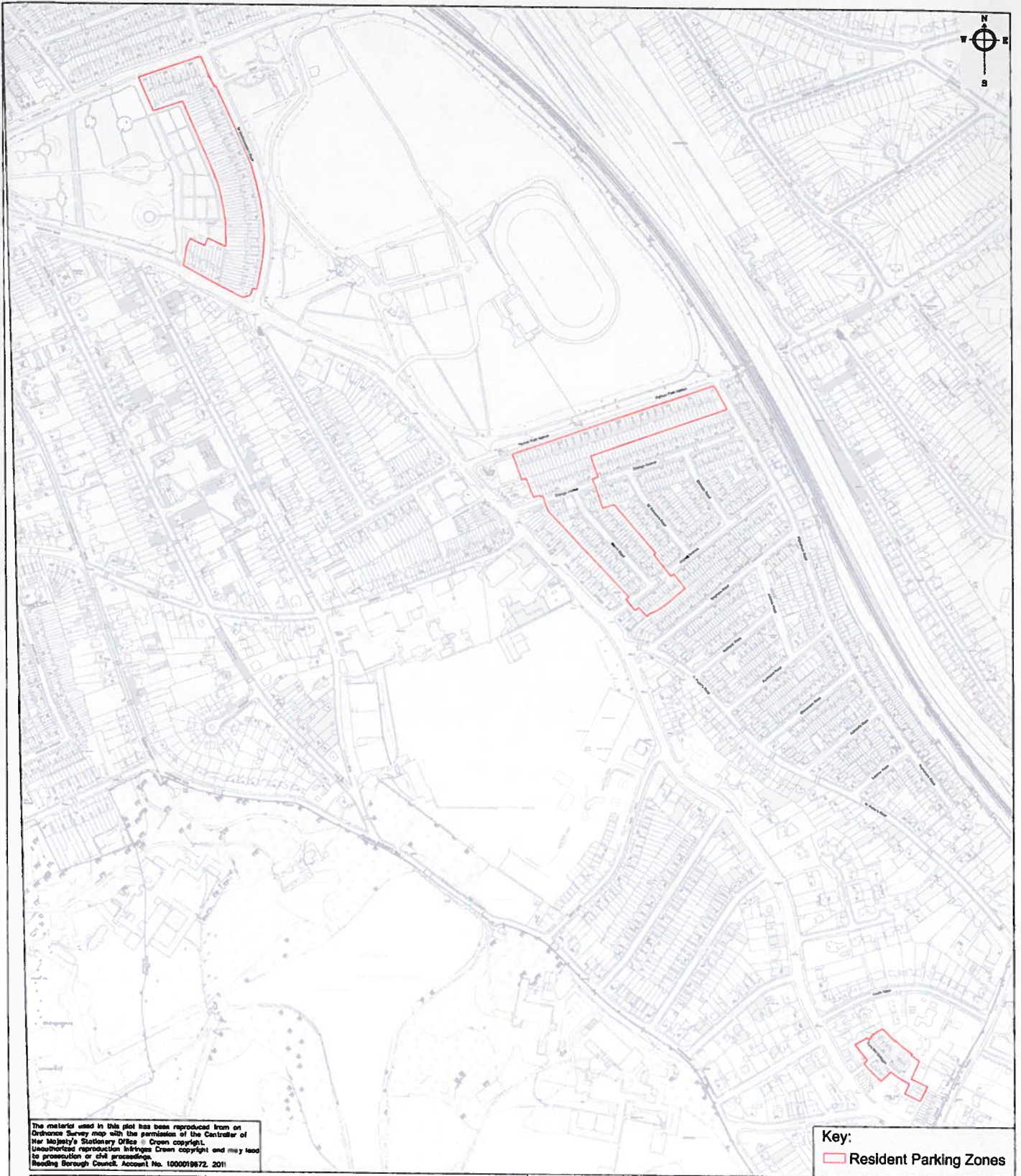


Reading

BOROUGH COUNCIL

Department of Environment
 Civic Centre
 Reading
 RG1 7TD

CAD DRAWING LOCATION:			
project		Resident Parking Zones	
drawing		14R - Internal	
drawn	checked	approved	date
GW	AS		11.02.11
scale		drawing no.	
NTS		RP Zones/14R - Internal	



The material used in this plot has been reproduced from an Ordnance Survey map with the permission of the Controller of Her Majesty's Stationery Office. Crown copyright. Unauthorised reproduction infringes Crown copyright and may lead to prosecution or civil proceedings. Reading Borough Council. Account No. 1000010672. 2011

Key:
 Resident Parking Zones



Department of Environment
 Civic Centre
 Reading
 RG1 7TD

CAD DRAWING LOCATION:			
project		Resident Parking Zones	
drawing		14R	
drawn	checked	approved	date
GW	AS		11.02.11
scale		drawing no.	
NTS		RP Zones/14R	

SCHEDULE 1

Old Zone	New Zone
K1, RP, K3, K4, L2, WY	01R
L1	02R
J1, J2	03R
TC1, TC2, TC3, TC5	04R
N1, N2	05R
C3	06R
C1, C2	07R
A1, P1	08R
R1, R2	09R
G1, G2, G3, G4, H1, H2, H3, H4, MN, UC, Y1, Y2	10R
F1, F2, S1, S2	11R
F3, X1	12R
B1, B2, B3	13R
D1, E2, TH	14R
B4, B5, B6, C4, W1, Z1	B4, B5, B6, C4, W1, Z1

SCHEDULE 2

No Waiting Monday to Friday 8am to 12noon - At all other times permit holders only

ZONE 10R

Chesterman Street, south side from a point 7 metres west of its junction with Sherman Road to a point 5 metres east of its junction with Hill Street

SCHEDULE NO. 44

8.00am to 8.00pm Permit Holders' - or Waiting Limited to 2hours , No Return Within 2 Hours and At other times Permit Holders Only

ZONE 03R

1) Addison Road, west side

From a point 23 metres south of its junction with Randolph Road to a point 51 metres south of that junction

2) Addison Road, west side

From a point 13 metres north of its junction with Cardiff Road to a point 21 metres south of its junction with Meadow Road

3) Brigham Road, south-east side

From a point 12 metres north-east of its junction with Caversham Road to a point 49 metres north-east of that junction.

4) De Montfort Road, south-east side

From a point 18 metres south-west of its junction with the north end to a point 49 metres south-west of that end.

5) Lynmouth Road, North west side

From a point 125 metres north-east of its junction with Vastern Road to a point 151 metres north-east of that junction.

6) Lynmouth Road, North-west End

From a point 103 metres north-east of its junction with Vastern Road to a point 116 metres north-east of that junction.

7) Newport Road, south-west side

From a point 10 metres north-west of its junction with York Road to a point 53 metres northwest of that junction

8) Northfield Road, south side

From a point 32 metres east of its junction with Swansea Road to a point 62 metres east of that junction

9) Ross Road, south side

From a point 10 metres east of its junction with York Road to a point 10 metres west of its junction with Swansea Road

10) Swansea Road, North-west side

From a point 39 metres south-west of its junction with Caversham Road to a point 55 metres south-west of that junction.

11) Thames Avenue, North-west side

From a point 14 metres north-east of its junction with Caversham Road to a point 24 metres north of that junction

12) Vastern Road, North side

From a point 9 metres north-west of its junction with De Montfort Road to a point 31 metres north-west of that junction.

13) Vastern Road, North side

From a point 6 metres south-east of its junction with De Montfort Road to a point 27 metres south-east of that junction.

ZONE 05R

14) Battle Street, south side

From a point 9 metres west of its junction with Bedford Road to a point 38 metres west of that junction

15) Bedford Road, west side

From a point 10 metres south of its junction with Great Knollys Street to a point 7 metres north of its junction with Stanley Street

16) Bedford Road, east side

From a point 7 metres north of its junction with Charles Street to a point 6 metres south of its junction with William Street

17) Bedford Road, east side

From a point 5 metres south of its junction with Charles Street to a point 25 metres south of that junction

18) Cambridge Street, south side

From a point 14 metres west of its junction with George Street to a point 44 metres west of that junction

19) George Street, east side

From a point 7 metres north of its junction with Great Knollys Street to a point 66 metres north of that junction

20) George Street, east side

From a point 5 metres north of its junction with Battle Street to a point 26 metres north of that junction

21) Gower Street, west side

From a point 16 metres north of its junction with Oxford Road to a point 49 metres north of that junction

22) Great Knollys Street, north side

From a point 10 metres east of its junction with Hadsall Road to a point 108 metres east of that junction

23) Great Knollys Street, south side

From a point 8 metres west of its junction with Bedford Road to a point 28 metres west of that junction.

24) Great Knollys Street, south side

From a point 179 metres east of its junction with Bedford Road to a point 192 metres east of that junction.

25) Mason Street, south side

From a point 11 metres west of its junction with George Street to a point 25 metres west of that junction

26) Malthouse Lane, West Side

From a point 10 metres south of its junction with Charles Street to a point 29 metres south of its junction with Charles Street

27) Malthouse Lane, West Side

From a point 10 metres south of its junction with Charles Street to a point 27 metres south of that junction

28) Malthouse Lane, West Side

From a point 34 metres south of its junction with Charles Street to a point 60 metres south of its junction with Charles Street

29) Stanley Grove, north side

From a point 13 metres west of its junction with George Street to a point 77 metres west of that junction

ZONE 06R

30) Audley Street, north side

From a point 65 metres east of its junction with Valentia Road to a point 10 metres west of its junction with Beresford Road

31) Audley Street, north side

From a point 10 metres east of its junction with Beresford Road to a point 10 metres west of its junction with Salisbury Road

32) Audley Street, south side

From a point 93 metres east of its junction with Valentia Road to a point 8 metres west of its junction with Beresford Road

33) Audley Street, south side

From a point 10 metres east of its junction with Beresford Road to a point 24 metres west of its junction with Salisbury Road

34) Audley Street, south side

From a point 10 metres west of its junction with Salisbury Road to a point 20 metres west of that junction

35) Audley Street, north side

From a point 9 metres east of its junction with Valentia Road to a point 26 metres east of that junction

36) Audley Street, north side

From a point 41 metres east of its junction with Valentia Road to a point 52 metres east of that junction

37) Audley Street, south side

From a point 12 metres east of its junction with Valentia Road to a point 88 metres east of that junction

38) Barnwood Close, North side

From a point 18 metres west of its junction with Beresford Road to a point 42 metres west of that junction

39) Barnwood Close, North side

From a point 50 metres west of its junction with Beresford Road to a point 70 metres west of that junction

40) Barnwood Close, South side

From a point 18 metres west of its junction with Beresford Road to a point 43 metres west of that junction

41) Barnwood Close, South-West Side

From a point 77 metres west of its junction with Beresford Road to a point 101 metres north-west of that junction

42) Barnwood Close, East Side

From a point 88 metres north-west of its junction with Beresford Road to a point 106 metres north-west of that junction

43) Barnwood Close, East Side (North End)

From a point 156 metres north-west of its junction with Beresford Road to a point 175 metres north-west of that junction

44) Barnwood Close, West Side

From a point 105 metres north-west of its junction with Beresford Road to a point 156 metres north-west of that junction

45) Barnwood Close, West Side (North End)

From a point 168 metres north-west of its junction with Beresford Road to a point 180 metres north-west of that junction

46) Barnwood Close, Garage Parking Service Road (North-South Section) West Side

From a point 6 metres south of its junction with Barnwood Close to a point 18 metres south of that junction

47) Barnwood Close, Garage Parking Service Road (East - West Section) North Side

From a point 10 metres east of its junction with Barnwood Close to a point 30 metres east of that junction

48) Barnwood Close, Garage Parking Service Road, East End

From a point 58 metres east of its junction with Barnwood Close to a point 64 metres east of that junction

49) Beresford Road, west side

From a point 14 metres north of its junction with Curzon Street to a point 40 metres north of that junction

50) Beresford Road, west side

From a point 14 metres north of its junction with Audley Street to a point 37 metres north of that junction

51) Beresford Road, east side from a point 11 metres south of its junction with Curzon Street to a point 44 metres south of that junction

52) Catherine Street, north side

From a point 10 metres east of its junction with Beresford Road to a point 8 metres west of its junction with Salisbury Road.

52) Catherine Street, north side

From a point 10 metres west of its junction with Beresford Road to a point 8 metres west of its junction with Salisbury Road.

53) Catherine Street, south side

From a point 7 metres east of its junction with Valentia Road to a point 33 metres west of the junction with Beresford Road.

54) Catherine Street, south side

From a point 7 metres west of its junction with Beresford Road to a point 22 metres west of that junction

55) Catherine Street, south side

From a point 10 metres east of its junction with Beresford Road to a point 12 metres west of its junction with Salisbury Road.

56) Curzon Street, north side

From a point 7 metres east of its junction with Beresford Road to a point 23 metres east of that junction.

57) Curzon Street, north side

From a point 29 metres east of its junction with Beresford Road to a point 121 metres east of that junction.

58) Curzon Street, north side

From a point 133 metres east of its junction with Beresford Road to a point 12 metres west of its junction with Salisbury Road.

59) Curzon Street, south side

From a point 20 metres east of its junction with Beresford Road to a point 27 metres west of its junction with Salisbury Road.

60) Curzon Street, south side

From a point 10 metres west of its junction with Salisbury Road to a point 21 metres west of that junction.

61) Curzon Street, north side

From a point 5 metres east of its junction with Valentia Road to a point 10 metres west of its junction with Beresford Road.

62) Curzon Street, south side

From a point 14 metres east of its junction with Valentia Road to a point 10 metres west of its junction with Beresford Road.

63) Salisbury Road, west side

From a point 75 metres north of its junction with Oxford Road to a point 119 metres north of that junction

64) Salisbury Road, west side

From a point 201 metres north of its junction with Oxford Road to a point 242 metres north of that junction

65) Salisbury Road, west side

From a point 280 metres north of its junction with Oxford Road to a point 349 metres north of that junction

66) Salisbury Road, east side

From a point 20 metres north of its junction with Oxford Road to a point 54 metres north of that junction

67) Salisbury Road, east side

From a point 65 metres north of its junction with Oxford Road to a point 117 metres north of that junction

68) Salisbury Road, east side

From a point 134 metres north of its junction with Oxford Road to a point 171 metres north of that junction

69) Salisbury Road, east side

From a point 200 metres north of its junction with Oxford Road to a point 337 metres north of that junction

70) Salisbury Road, west side

From a point 32 metres north of its junction with Oxford Road to a point 56 metres north of that junction

71) Salisbury Road, west side

From a point 140 metres north of its junction with Oxford Road to a point 180 metres north of that junction

72) Valentia Road, west side

From a point 25 metres north of its junction with Oxford Road to a point 58 metres north of that junction

73) Valentia Road, west side

From a point 69 metres north of its junction with Oxford Road to a point 171 metres north of that junction

74) Valentia Road, east side

From a point 16 metres north of its junction with Oxford Road to a point 49 metres north of that junction

75) Valentia Road, east side

From a point 78 metres north of its junction with Oxford Road to a point 107 metres north of that junction

76) Valentia Road, east side

From a point 145 metres north of its junction with Oxford Road to a point 169 metres north of that junction

ZONE 07R

77) Albany Road, west side

From a point 14 metres north of its junction with Prince of Wales Avenue to a point 125 metres north of that junction.

78) Albany Road, east side

From a point 14 metres south of its junction with Oxford Road to a point 13 metres north of its junction with Prince of Wales Avenue.

79) Belmont Road, west side

From a point 12 metres south of its junction with Prince of Wales Avenue to a point 18 metres south of that junction.

80) Belmont Road, west side

From a point 23 metres south of its junction with Prince of Wales Avenue to a point 15 metres north of its junction with Gloucester Road.

81) Belmont Road, west side

From a point 13 metres north of its junction with Prince of Wales Avenue to a point 155 metres north of that junction.

82) Belmont Road, east side

From a point 14 metres south of its junction with Oxford Road to a point 14 metres north of its junction with Prince of Wales Avenue

83) Belmont Road, east side

From a point 12 metres south of its junction with Prince of Wales Avenue to a point 10 metres north of its junction with Gloucester Road.

84) Connaught Close, south side

From a point 7 metres west of its junction with Connaught Road to a point 32 metres west of that junction.

85) Connaught Road, West side

From a point 41 metres south of its junction with Prince of Wales Avenue to a point 90 metres south of that junction.

86) Connaught Road, west side

From a point 65 metres north of its junction with Tilehurst Road to a point 129 metres north of that junction.

87) Connaught Road, west side

From a point 33 metres north of its junction with Tilehurst Road to a point 52 metres north of that junction.

88) Connaught Road, east side

From a point 11 metres south of its junction with Oxford Road to a point 11 metres north of its junction with Prince of Wales Avenue.

89) Connaught Road, east side

From a point 43 metres south of its junction with Prince of Wales Avenue to a point 84 metres north of its junction with Tilehurst Road.

90) Cranbury Road, east side

From a point 15 metres south of its junction with Oxford Road to a point 14 metres north of its junction with Prince of Wales Avenue

91) Cranbury Road, east side

From a point 14 metres south of its junction with Prince of Wales Avenue to a point 30 metres north of its junction with Gloucester Road

92) Cranbury Road, east side

From a point 11 metres south of its junction with Gloucester Road to a point 20 metres north of its junction with Tilehurst Road.

93) Cranbury Road, west side

From a point 75 metres south of its junction with Oxford Road to a point 154 metres south of that junction.

94) Cranbury Road, west side

From a point 12 metres north of its junction with Prince of Wales Avenue to a point 32 metres north of that junction.

95) Cranbury Road, west side

From a point 13 metres south of its junction with Prince of Wales Avenue to a point 27 metres south of that junction.

96) Cranbury Road, west side

From a point 35 metres south of its junction with Prince of Wales Avenue to a point 67 metres south of that junction.

97) Cranbury Road, west side

From a point 77 metres south of its junction with Prince of Wales Avenue to a point 136 metres south of that junction

98) Cranbury Road, west side

From a point 171 metres south of its junction with Prince of Wales Avenue to a point 33 metres north of its junction with Gloucester Road

99) Cranbury Road, east side

From a point 8 metres north of its junction with Gloucester Road to a point 18 metres north of that junction.

100) Edinburgh Road, east side

From a point 30 metres south of its junction with Oxford Road to a point 97 metres south of that junction.

101) Edinburgh Road, east side

From a point 104 metres south of its junction with Oxford Road to a point 120 metres south of that junction

102) Edinburgh Road, east side

From a point 7 metres south of its junction with Oxford Road to a point 30 metres south of that junction

103) Edinburgh Road, west side

From a point 29 metres south of its junction with Oxford Road to a point 12 metres north of its junction with Prince of Wales Avenue.

104) Elm Lodge Avenue, west side

From a point 10 metres north of its junction with Richmond Road to a point 6 metres south of the junction with the north end.

105) Elm Lodge Avenue, west side

From a point 9 metres north of its junction with Wilton Road to a point 9 metres south of the junction with Richmond Road.

106) Elm Lodge Avenue, east side

From a point 9 metres north of its junction with Wilton Road to a point 37 metres north of that junction

107) Elm Lodge Avenue, east side

From a point 10 metres north of its junction with Richmond Road to a point 22 metres north of that junction

108) Elm Lodge Avenue, east side

From a point 27 metres north of its junction with Richmond Road to a point 3 metres south of the north end

109) Elm Park Road, east side

From a point 13 metres north of its junction with Prince of Wales Avenue to a point 71 metres north of that junction.

110) Elm Park Road, east side

from a point 79 metres north of its junction with Prince of Wales Avenue to a point 134 metres north of that junction.

111) Elm Park Road, west side

from a point 27 metres south of its junction with Prince of Wales Avenue to a point 13 metres north of its junction with Gloucester Road.

112) Elm Park Road, west side

from a point 30 metres south of its junction with Oxford Road to a point 13 metres north of its junction with Prince of Wales Avenue.

113) Elm Park Road, east side

from a point 12 metres south of its junction with Prince of Wales Avenue to a point 28 metres north of its junction with Gloucester Road.

114) Gloucester Road, south side

from a point 12 metres east of its junction with Kensington Road to a point 10 metres west of its junction with Cranbury Road.

115) Gloucester Road, south side

from a point 11 metres east of its junction with Cranbury Road to a point 12 metres west of its junction with Elm Park Road.

116) Gloucester Road, north side

from a point 8 metres east of its junction with Kensington Road to a point 10 metres west of its junction with Cranbury Road.

117) Gloucester Road, north side

from a point 11 metres east of its junction with Cranbury Road to a point 12 metres west of its junction with Belmont Road.

118) Gloucester Road, north side

from a point 10 metres east of its junction with Belmont Road to a point 9 metres west of its junction with Elm Park Road.

119) Hilcot Road, west side

from a point 9 metres north of its junction with Wilton Road to a point 8 metres south of its junction with the north end.

120) Hilcot Road, east side

from a point 9 metres north of its junction with Wilton Road to a point 8 metres south of its junction with the north end.

121) Kent Road, north side

from a point 8 metres west of its junction with Kensington Road to a point 18 metres west of that junction

122) Kent Road, south side

from the west end, to a point 10 metres west of its junction with Kensington Road.

123) Kent Road, north side

from a point 10 metres east of the junction with Suffolk Road to a point 10 metres west of the junction with Rutland Road.

124) Kent Road, north side

from a point 12 metres east of the junction with Rutland Road to a point 81 metres east of that junction

125) Kensington Road, west side

from a point 10 metres south of its junction with Norfolk Road to a point 9 metres north of its junction with Kent Road.

126) Kensington Road, east side

from a point 11 metres south of its junction with Oxford Road to a point 13 metres north of its junction with Prince of Wales Avenue.

127) Kensington Road, west side

from a point 15 metres north of its junction with Norfolk Road to a point 51 metres north of that junction.

128) Kensington Road, west side

from a point 63 metres north of its junction with Prince of Wales Avenue to a point 15 metres south of its junction with Wilton Road.

129) Kensington Road, west side

from a point 6 metres north of its junction with Wilton Road to a point 45 metres north of that junction.

130) Kensington Road, east side

from a point 30 metres north of its junction with Gloucester Road to a point 60 metres north of that junction.

131) Kensington Road, east side

from a point 63 metres south of its junction with Prince of Wales Avenue to a point 83 metres south of that junction.

132) Kensington Road, east side

from a point 12 metres south of its junction with Prince of Wales Avenue to a point 55 metres south of that junction.

133) Kensington Road, east side

from a point 89 metres north of its junction with Gloucester Road to a point 106 metres north of that junction.

134) Norfolk Road, north side

from a point 11 metres east of the junction with Wantage Road to a point 306 metres east of that junction.

135) Norfolk Road, south side

from a point 149 metres east of its junction with Wantage Road to a point 7 metres west of its junction with Suffolk Road.

136) Norfolk Road, south side

from a point 9 metres east of its junction with Suffolk Road to a point 9 metres west of its junction with Rutland Road

137) Norfolk Road, south side

from a point 9 metres east of its junction with Rutland Road to a point 49 metres east of that junction

138) Norfolk Road, south side

from a point 55 metres east of its junction with Rutland Road to a point 68 metres east of that junction

139) Richmond Road, north side

from a point 10 metres east of the junction with Wantage Road to a point 10 metres west of the junction with Elm Lodge Avenue.

140) Richmond Road, south side

from a point 10 metres east of its junction with Wantage Road to a point 10 metres west of the junction with Elm Lodge Avenue.

141) Rutland Road, west side

from a point 11 metres south of its junction with Norfolk Road to a point 11 metres north of the junction with Kent Road.

142) Rutland Road, east side

from a point 11 metres south of its junction with Norfolk Road to a point 10 metres north of the junction with Kent Road.

143) Suffolk Road, west side

from a point 9 metres south of its junction with Norfolk Road to a point 18 metres north of its junction with Kent Road

144) Suffolk Road, east side

from a point 9 metres south of its junction with Norfolk Road to a point 11 metres north of its junction with Kent Road

145) Wantage Road, south east side

from a point 46 metres north east of its junction with Waverley Road to a point 74 metres north east of that junction

146) Wantage Road, east side

from a point 36 metres north of its junction with Norfolk Road to a point 61 metres north of that junction.

147) Wantage Road, west side

from a point 29 metres south of its junction with Oxford Road to a point 61 metres south of that junction.

148) Wantage Road, west side

from a point 85 metres south of its junction with Oxford Road to a point 116 metres south of that junction.

149) Wantage Road, west side

from a point 142 metres south of its junction with Oxford Road to a point 438 metres south of that junction

150) Wantage Road, north side

from a point 29 metres east of its junction with Waverley Road to a point 107 metres east of that junction

151) Wantage Road, east side

from a point 45 metres south of its junction with Oxford Road to a point 60 metres south of that junction

152) Wantage Road, east side

from a point 10 metres south of its junction with Richmond Road to a point 9 metres north of the junction with Wilton Road

153) Wantage Road, east side

from a point 10 metres south of its junction with Wilton Road to a point 250 metres south of that junction

154) Waverley Road, east side

from a point 27 metres south of the junction with Wantage Road to a point 55 metres north of the junction with Tilehurst Road.

155) Westbourne Terrace, north side

from a point 10 metres west of the junction with Wilson Road to a point 34 metres west of that junction

156) Westbourne Terrace, north side

from a point 48 metres west of the junction with Wilson Road to a point 25 metres east of the west end

157) Westbourne Terrace, south side

from a point 10 metres west of the junction with Wilson Road to a point 25 metres east of the west end

158) Western Elms Avenue, west side

from a point 167 metres south of its junction with Oxford Road to a point 312 metres south of that junction.

159) Wilson Road, west side

from a point 22 metres south of the junction with Oxford Road to a point 107 metres south of that junction.

160) Wilson Road, west side

from a point 16 metres south of its junction with Westbourne Terrace to a point 63 metres north of its junction with Wantage Road.

161) Wilson Road, east side

from a point 116 metres south of the junction with Oxford Road to a point 207 metres south of that junction

162) Wilson Road, east side

from a point 268 metres south of the junction with Oxford Road to a point 398 metres south of that junction

163) Wilson Road, east side

from a point 13 metres north of its junction with Wantage Road to a point 35 metres north of that junction

164) Wilson Road, east side

from a point 48 metres north of the junction with Wantage Road to a point 85 metres north of that junction

165) Wilton Road, South Side,

From a point 17 metres east of the centre of its junction with Canford Court to a point 28 metres east of the centre of its junction

166) Wilton Road, north side

from a point 10 metres east of its junction with Wantage Road to a point 18 metres west of the junction with Elm Lodge Avenue

167) Wilton Road, north side

from a point 8 metres east of its junction with Elm Lodge Avenue to a point 9 metres west of the junction with Hilcot Road.

168) Wilton Road, north side

from a point 10 metres east of its junction with Hilcot Road to a point 45 metres east of that junction

169) Wilton Road, south side

from a point 10 metres east of its junction with Wantage Road to a point 7 metres west of its junction with Canford Court.

170) Wilton Road, south side

from a point 47 metres east of its junction with Canford Court to a point 72 metres east of that junction

ZONE 09R

171) Berkeley Avenue, North Side (Old Road)

From a point 11 metres west of the centre of its junction with Lower Field Road westwards for 39 metres

172) Berkeley Avenue, North Side (Old Road)

From a point 8 metres east of the centre of its junction with Wolseley Street eastwards for 26 metres

173) Berkeley Avenue, South Side (Old Road)

From a point 24 metres north and east of its junction with Berkeley Avenue (A4) eastwards for 29 metres

174) Berkeley Avenue, South Side (Old Road)

From a point opposite and 10 metres west of the centre of its junction with Wolseley Street westwards for 47 metres

175) Berkeley Avenue, South Side (Old Road)

From a point opposite and 1 metre east of the centre of its junction with Wolseley Street eastwards for 37 metres

176) St Pauls Court, South Side

From a point opposite and 12 metres east of its junction with Penny Royal Court eastwards for 36 metres

177) Brook Street West, north-east side

From a point 14 metres east of its junction with Wolseley Street to a point 48 metres east of that junction

178) Coley Hill, East Side

From a point 10 metres south of its junction with Castle Hill to a point 58 metres south of that junction

179) Coley Place, west side

From a point 105 metres south of its junction with Castle Hill to a point 130 metres south of that junction

180) Coley Place, west side

From a point 157 metres south of its junction with Castle Street to a point 188 metres south of that junction

181) Field Road, west side

From a point 15 metres south of its junction with Castle Hill to a point 52 metres south of that junction

182) Field Road, west side

From a point 75 metres south of its junction with Castle Hill to a point 113 metres south of that junction

183) Garnet Hill, north side

From a point 5 metres west of its junction with Dover Street to a point 7 metres east of its junction with Field Road

184) Garnet Hill, west side

From a point 27 metres south of its junction with Castle Crescent to a point 59 metres south of that junction

185) Lower Field Road, east side

From a point 73 metres south of its junction with Garnet Hill to a point 10 metres north of its junction with Berkeley Avenue

186) Lima Court, south side

From a point 4 metres east of the garage block entrance at the south-west end, to a point 20 metres east of that entrance

187) Mansfield Road, north side

From a point 66 metres east of its junction with Coley Park Road to a point 15 metres west of its junction with the east end

188) Mansfield Road, north side

From a point 13 metres west of its junction with Coley Park Road to a point 9 metres east of its junction with the west end

189) Mansfield Road, south side

From a point 20 metres east. of its junction with the west end to a point. 87 metres east of that end

190) Mansfield Road, south side

From a point 17 metres west of its junction with the east end to a point 90 metres west of that end

ZONE 08R

191) Argyle Road, North Side

From a point 7 meters east of its junction with Lorne Street to a point 19 metres west of its junction with Prospect Street

192) Argyle Street, west side

From a point 14 metres south of its junction with Oxford Road to a point 10 metres north of its junction with Ormsby Street.

193) Baker Street, south side

From a point 19 metres west of its junction with Russell Street to a point 52 metres west of that junction

194) Baker Street, south side

From a point 135 metres west of its junction with Russell Street to a point 13 metres east of its junction with Prospect Street.

195) Belle Vue Road, east side

From a point 14 metres north of its junction with Tilehurst Road to a point 38 metres north of that junction.

196) Brunswick Hill, west side

From a point 95 metres north of its junction with Tilehurst Road to a point 156 metres north of that junction.

197) Carey Street, west side

From a point 18 metres north of its junction with Castle Hill to a point 50 metres north of that junction.

198) Carey Street, east side

From a point 33 metres north of its junction with Castle Hill to a point 10 metres south of its junction with Anstey Road.

199) Deepdene Close

From a point 10 metres south of its junction with Argyle Road to a point 40 metres south of that junction

200) Howard Street, west side

From a point 7 metres south of its junction with Oxford Road to a point 18 metres south of that junction

201) Jesse Terrace, west side

From a point 3 metres south of its junction with Baker Street to a point 22 metres south of that junction

202) Jesse Terrace, east side

From a point 10 metres south of its junction with Baker Street to a point 37 metres south of that junction

203) Prospect Street, east side

From a point 8 metres south of its junction with Oxford Road to a point 36 metres south of that junction

204) Prospect Street, east side

From a point 42 metres south of its junction with Oxford Road to a point 50 metres south of that junction.

205) Prospect Street, east side

From a point 15 metres north of its junction with Tilehurst Road to a point 13 metres south of its junction with Baker Street.

206) Russell Street, west side

From a point 8 metres south of its junction with Oxford Road to a point 11 metres north of Goldsmid Road. (

207) Russell Street, west side

From a point 9 metres south of its junction with Goldsmid Road to a point 19 metres north of its junction with Baker Street.

208) Russell Street, east side

From a point 42 metres south of its junction with Oxford Road to a point 36 metres north of its junction with Baker Street.

209) Russell Street, east side

from a point 10 metres south of its junction with Epping Close to a point 30 metres south of that junction.

210) Waylen Street, west side

from a point 19 metres south of its junction with Oxford Road to a point 106 metres south of that junction.

211) Waylen Street, east side

from a point 20 metres south of its junction with Oxford Road to a point 35 metres south of that junction.

212) Waylen Street, east side

from a point 44 metres south of its junction with Oxford Road to a point 106 metres south of that junction.

213) Zinzan Street, west side

from a point 18 metres south of its junction with Oxford Road to a point 109 metres south of that junction

214) Zinzan Street, east side

from a point 20 metres south of its junction with Oxford Road to a point 110 metres south of that junction

ZONE 10R

215) Alpine Street, south side

from a point 5 metres east of its junction with Edgehill Street to a point 15 metres west of its junction with Southampton Street

216) Alpine Street, south side

from a point 7 metres west of its junction with Edgehill Street to a point 189 metres east of its junction with Elgar Road

217) Chesterman Street, north side

from a point 11 metres west of its junction with Southampton Street to a point 28 metres west of that junction

218) Chesterman Street, south side

from a point 5 metres west of its junction with Short Street to a point 8 metres east of its junction with Sherman Road.

219) Chesterman Street, north side

from a point 5 metres east of its junction with Hill Street to a point 5 metres west of its junction with Sherman Road.

220) Chesterman Street, north side

from a point 43 metres south-west of its junction with Southampton Street to a point 9 metres north-east of its junction with Sherman Road.

221) Chesterman Street, south side

from a point 7 metres north-east of its junction with Short Street to a point 11 metres west of its junction with Southampton Street.

222) Dale Road, north side

from a point 8 metres east of its junction with Elgar Road to a point 30 metres east of that junction

223) Dale Road, south side

from a point 8 metres east of its junction with Elgar Road to a point 30 metres east of that junction

224) Edgehill Street, west side

from a point 8 metres south of its junction with Alpine Street to a point 17 metres south of that junction

225) Elgar Road, east side

from a point 24 metres south of its junction with Pell Street to a point 8 metres north of its junction with Francis Street

226) Elgar Road, east side

from a point 9 metres north of its junction with Dale Road to a point 30 metres north of that junction

227) Francis Street, south side

from a point 7 metres east of its junction with Elgar Road to a point 15 metres east of that junction

228) Francis Street, north side

from a point 8 metres north-east of its junction with Hill Street to a point 9 metres south-west of its junction with Sherman Road

229) Glebe Road, west side

from a point 12 metres south of its junction with Christchurch Road to a point 13 metres north of its junction with Christchurch Gardens.

230) Glebe Road, east side

from a point 27 metres north of its junction with Christchurch Gardens to a point 46 metres north of that junction

- 231) Glebe Road, east side**
from a point 81 metres north of its junction with Christchurch Gardens to a point 97 metres north of that junction
- 232) Hill Street, west side**
from a point 13 metres south of its junction with Pell Street to a point 7 metres north of its junction with Francis Street
- 233) Hill Street east side**
from a point 10 metres south of its junction with Pell Street to a point 9 metres north of its junction with Francis Street.
- 234) Hill Street, west side**
from a point 11 metres north of its junction with Chesterman Street to a point 25 metres north of that junction
- 235) Hill Street, west side**
from a point 6 metres south of its junction with Chesterman Street to a point 32 metres south of that junction
- 236) Highgrove Street, north side**
from a point 13 metres east of its junction with Mount Pleasant to a point 58 metres east of that junction
- 237) Highgrove Street, south side**
from a point 14 metres east of its junction with Mount Pleasant to a point 56 metres east of that junction
- 238) Highgrove Terrace, north side**
from a point 8 metres east of its junction with Mount Pleasant to a point 4 metres west of its junction with Spring Grove
- 239) Katesgrove Lane, west side**
from a point 132 metres north of its junction with Berkeley Avenue to a point 156 metres north of that junction
- 240) Katesgrove Lane, east side**
from a point 96 metres north of its junction with Pell Street to a point 140 metres north of that junction
- 241) Milman Road, north side**
from a point 17 metres west of its junction with Whitley Street to a point 38 metres west of that junction
- 242) Milman Road, south side**
from a point 17 metres west of its junction with Basingstoke Road to a point 33 metres west of that junction

243) Milman Road, north side

from a point 47 metres west of its junction with Basingstoke Road to a point 60 metres east of its junction with Spring Gardens

244) Milman Road, south side

from a point 182 metres west of its junction with Basingstoke Road to the junction with the west end

245) Mitcham Close, west side

from a point 7 metres south of its junction with Milman Road to a point 14 metres south of that junction

246) Mitcham Close, west side

from a point 25 metres south of its junction with Milman Road to a point 29 metres south of that junction

247) Mitcham Close, east side

from a point 14 metres south of its junction with Milman Road to a point 22 metres south of that junction

248) Mount Pleasant, east side

from a point 15 metres south of its junction with Mount Pleasant Grove to a point 47 metres south of that junction

249) Mount Pleasant, east side

from a point 9 metres south of its junction with Highgrove Street to a point 25 metres south of that junction

250) Mount Pleasant Grove, south side

From a point 8 metres east of its junction with Mount Pleasant to a point 5 metres west of its junction with Spring Grove

251) Newark Street, west side

from a point 25 metres south of its junction with Crown Street to a point 6 metres north of its junction with Upper Crown Street.

252) Sherman Road, east side

from a point 22 metres south of its junction with West Hill to a point 6 metres north of its junction with Chesterman Street.

253) Sherman Road, west side

from a point 8 metres south of its junction with Pelt Street to a point 5 metres north of its junction with West Hill

254) Sherman Road, west side

from a point 5 metres south of its junction with Chesterman Street to a point 38 metres south of that junction

255) Sherman Road, east side

from a point 8 metres south of its junction with Pell Street to a point 8 metres north of its junction with West Hill.

256) Short Street, west side

from a point 6 metres south of its junction with Chesterman Street to a point 19 metres south of that junction

257) Short Street, west side

from a point 43 metres south of its junction with Chesterman Street to its junction with the south end

258) Southampton Street, west side

from a point 51 metres south of its junction with Pell Street to a point 100 metres south of that junction

259) Surrey Road, north side

from a point 12 metres east of its junction with Basingstoke Road to a point 37 metres east of that junction

260) Surrey Road, south side

from a point 12 metres east of its junction with Basingstoke Road to a point 33 metres east of that junction

261) Surrey Road, South Side

From a point 7 metres west of its junction with Lincoln Road to a point 20 metres west of that point

262) Upper Crown Street, north side

from a point 8 metres east of its junction with Southampton Street to a point 42 metres east of that junction

263) Upper Crown Street, North Side,

from a point 5 metres east of its junction with Newark Street to a point 4 metres west of its junction with Upper Crown Street (north-south section).

264) Upper Crown Street, south side

from a point 11 metres east of its junction with Southampton Street to a point 85 metres east of that junction

265) Upper Crown Street, east side

from its junction with the north end to a point 7 metres north of its junction with the south end

266) West Hill north side

from a point 10 metres west of its junction with Southampton Street to a point 26 metres west of that junction

267) Winchester Road, north side

from a point 8 metres east of its junction with Basingstoke Road to a point 21 metres east of that junction

268) Winchester Road, south side

from a point 17 metres east of its junction with Basingstoke Road to a point 31 metres east of that junction

ZONE 11R

269) Boulton Street, north side

from a point 45 metres west of its junction with Watlington Street to a point 60 metres west of that junction

270) Eldon Square, west side

from a point 7 metres north of its junction with London Road to a point 26 metres north of that junction

271) Eldon Square, west side

from a point 30 metres north of its junction with London Road to a point 52 metres north of that junction

272) Princes Street, west side

from a point 20 metres north of its junction with London Road to a point 50 metres north of that junction

273) Princes Street, east side

from a point 108 metres north of its junction with London Road to a point 5 metres south of the north end

274) South Street, south side

from a point 20 metres east of its junction with The Grove to a point 16 metres west of its junction with Watlington Street

275) St John's Hill, west side

from a point 8 metres south of its junction with Queen's Road to a point 26 metres south of that junction

276) St John's Street, west side

from a point 9 metres south of its junction with Queen's Road to a point 25 metres south of that junction

277) The Grove, north side

from a point 15 metres west of its junction with Watlington Street to a point 50 metres west of that junction

278) Watlington Street, west side

from a point 10 metres south of the north end to a point 15 metres north of its junction with South Street

279) Watlington Street, east side

from a point 49 metres south of the north end to a point 27 metres north of its junction with St Johns Road

280) Watlington Street, east side

from a point 15 metres north of its junction with London Road to a point 57 metres north of that junction

Zone 12R

281) Amity Road, West Side

From a point 63 metres north of its junction with London Road to a point 8 metres south of its junction with Amity Street

282) Amity Road, East Side

From a point 9 metres south of its junction with Amity Street to a point 61 metres north of its junction with London Road

283) Amity Street, North Side

From a point 8 metres east of its junction with Cumberland Road to a point 72 metres east of that junction

284) Amity Street, North Side

From a point 9 metres west of its junction with Chotmeley Road to a point 49 metres west of that junction

285) Amity Street, South Side

From a point 8 metres east of its junction with Cumberland Road to a point 68 metres east of that junction

286) Amity Street, South Side

From a point 12 metres west of its junction with Chotmeley Road to a point 23 metres east of its junction with Amity Road.

287) Avon Place, South Side

From a point 6 metres west of its junction with Cumberland Road to a point 19 metres west of that junction

288) Avon Place, South Side

From a point 24 metres west of its junction with Cumberland Road to a point 48 metres west of that junction

289) Cholmeley Place, West End

Between the north and south sides, to a point 5 metres east of that end.

290) Cholmeley Place, South Side

From a point 10 metres west of its junction with Cholmeley Road to a point 66 metres west of that junction

291) Cholmeley Road, West Side

From a point 6 metres north of its junction with Cholmeley Terrace to a point 10 metres south of Cholmeley Place

292) Cholmeley Road, West Side

From a point 122 metres south of its junction with Amity Street to a point 179 metres south of that junction

293) Cholmeley Road, West Side

From a point 10 metres south of its junction with Amity Street to a point 50 metres south of that junction

294) Cholmeley Road, West Side

From a point 56 metres south of its junction with Amity Street to a point 104 metres south of that junction

295) Cholmeley Road, West Side

From a point 13 metres south of its junction with School Terrace to a point 12 metres north of its junction with Amity Street.

296) Cholmeley Road, East Side

From a point 10 metres north of its junction with Liverpool Road to a point 60 metres north of that junction

297) Cholmeley Road, East Side

From a point 212 metres north of its junction with London Road to a point 242 metres north of that junction

298) Cholmeley Road, East Side

From a point 267 metres north of its junction with London Road to a point 292 metres north of that junction

299) Cholmeley Road, East Side

From a point 318 metres north of its junction with London Road to a point 350 metres north of that junction

300) Cholmeley Road, East Side

From a point 374 metres north of its junction with London Road to a point 426 metres north of that junction

301) Cholmeley Terrace, North Side

From a point 14 metres west of its junction with Cholmeley Road to a point 68 metres west of that junction

302) Cholmeley Terrace, South Side

From a point 11 metres west of its junction with Cholmeley Road to a point 26 metres west of that junction

303) Cumberland Road, West Side

From a point 60 metres north of its junction with London Road to a point 7 metres south of its junction with Norwood Road

304) Cumberland Road, West Side

From a point 5 metres north of its junction with Woodstock Street to a point 50 metres north of that junction.

305) Cumberland Road, West Side

From a point 11 metres north of its junction with Norwood Road to a point 45 metres north of that junction

306) Cumberland Road, West Side

From a point 16 metres north of its junction with Orts Road to a point 55 metres north of that junction

307) Cumberland Road, West Side

From a point 14 metres north of its junction with Sun Street to a point 52 metres north of that junction

308) Cumberland Road, West Side

From a point 58 metres north of its junction with Sun Street and a point 12 metres south of its junction with Avon Place

309) Cumberland Road, East Side

From a point 201 metres north of its junction with London Road to a point 250 metres north of that junction

310) Cumberland Road, East Side

From a point 6 metres south of its junction with Amity Street to a point 67 metres south of that junction

311) Cumberland Road, East Side

From a point 62 metres north of its junction with London Road to a point 181 metres north of that junction

312) Cumberland Road, East Side

From a point 7 metres north of its junction with Amity Street to a point 59 metres north of that junction

313) Kennet Side, South Side

From a point 72 metres west of its junction with Chotmeley Road to a point 99 metres west of that junction

314) Kingsgate Street, West Side

From a point 16 metres north of its junction with King's Road to a point 22 metres south of its junction with Orts Road.

315) Kingsgate Street, East Side

From a point 90 metres north of its junction with King's Road to a point 12 metres south of its junction with Kingsgate Place

316) Norwood Road, North Side

From a point 16 metres west of its junction with Cumberland Road to a point 55 metres west of that junction

317) Norwood Road, North Side

From a point 74 metres east of its junction with Rupert Street to a point 112 metres east of that junction

318) Norwood Road, South Side

From a point 16 metres west of its junction with Cumberland Road to a point 46 metres west of that junction

319) Orts Road, South Side

From its junction with Kingsgate Street to a point 10 metres west of its junction with Rupert street

320) Orts Road, South Side

From a point 98 metres east of its junction with Rupert Street to a point 13 metres west of its junction with Cumberland Road.

321) Orts Road, South Side

From a point 16 metres west of its junction with Kingsgate Street to a point 81 metres west of that junction

322) Orts Road, South Side

From a point 32 metres east of its junction with Rupert Street to a point 76 metres east of that junction

323) Amity Road, West Side

From a point 63 metres north of its junction with London Road to a point 8 metres south of its junction with Amity Street

324) Amity Road, East Side

From a point 9 metres south of its junction with Amity Street to a point 61 metres north of its junction with London Road

325) Amity Street, North Side

From a point 8 metres east of its junction with Cumberland Road to a point 72 metres east of that junction

326) Amity Street, North Side

From a point 9 metres west of its junction with Chotmeley Road to a point 49 metres west of that junction

327) Amity Street, South Side

From a point 8 metres east of its junction with Cumberland Road to a point 68 metres east of that junction

328) Amity Street, South Side

From a point 12 metres west of its junction with Chotmeley Road to a point 23 metres east of its junction with Amity Road.

329) Avon Place, South Side

From a point 6 metres west of its junction with Cumberland Road to a point 19 metres west of that junction

330) Avon Place, South Side

From a point 24 metres west of its junction with Cumberland Road to a point 48 metres west of that junction

331) Cholmeley Place, West End

Between the north and south sides, to a point 5 metres east of that end.

332) Cholmeley Place, South Side

From a point 10 metres west of its junction with Cholmeley Road to a point 66 metres west of that junction

333) Cholmeley Road, West Side

From a point 6 metres north of its junction with Cholmeley Terrace to a point 10 metres south of Cholmeley Place

334) Cholmeley Road, West Side

From a point 122 metres south of its junction with Amity Street to a point 179 metres south of that junction

335) Cholmeley Road, West Side

From a point 10 metres south of its junction with Amity Street to a point 50 metres south of that junction

336) Cholmeley Road, West Side

From a point 56 metres south of its junction with Amity Street to a point 104 metres south of that junction

337) Cholmeley Road, West Side

From a point 13 metres south of its junction with School Terrace to a point 12 metres north of its junction with Amity Street.

338) Cholmeley Road, East Side

From a point 10 metres north of its junction with Liverpool Road to a point 60 metres north of that junction

339) Cholmeley Road, East Side

From a point 212 metres north of its junction with London Road to a point 242 metres north of that junction

340) Cholmeley Road, East Side

From a point 267 metres north of its junction with London Road to a point 292 metres north of that junction

341) Cholmeley Road, East Side

From a point 318 metres north of its junction with London Road to a point 350 metres north of that junction

342) Cholmeley Road, East Side

From a point 374 metres north of its junction with London Road to a point 426 metres north of that junction

343) Cholmeley Terrace, North Side

From a point 14 metres west of its junction with Cholmeley Road to a point 68 metres west of that junction

344) Cholmeley Terrace, South Side

From a point 11 metres west of its junction with Cholmeley Road to a point 26 metres west of that junction

345) Cumberland Road, West Side

From a point 60 metres north of its junction with London Road to a point 7 metres south of its junction with Norwood Road

346) Cumberland Road, West Side

From a point 5 metres north of its junction with Woodstock Street to a point 50 metres north of that junction.

347) Cumberland Road, West Side

From a point 11 metres north of its junction with Norwood Road to a point 45 metres north of that junction

348) Cumberland Road, West Side

From a point 16 metres north of its junction with Orts Road to a point 55 metres north of that junction

349) Cumberland Road, West Side

From a point 14 metres north of its junction with Sun Street to a point 52 metres north of that junction

350) Cumberland Road, West Side

From a point 58 metres north of its junction with Sun Street and a point 12 metres south of its junction with Avon Place

351) Cumberland Road, East Side

From a point 201 metres north of its junction with London Road to a point 250 metres north of that junction

352) Cumberland Road, East Side

From a point 6 metres south of its junction with Amity Street to a point 67 metres south of that junction

353) Cumberland Road, East Side

From a point 62 metres north of its junction with London Road to a point 181 metres north of that junction

354) Cumberland Road, East Side

From a point 7 metres north of its junction with Amity Street to a point 59 metres north of that junction

355) Kennet Side, South Side

From a point 72 metres west of its junction with Chotmeley Road to a point 99 metres west of that junction

356) Kingsgate Street, West Side

From a point 16 metres north of its junction with King's Road to a point 22 metres south of its junction with Orts Road.

357) Kingsgate Street, East Side

From a point 90 metres north of its junction with King's Road to a point 12 metres south of its junction with Kingsgate Place

358) Norwood Road, North Side

From a point 16 metres west of its junction with Cumberland Road to a point 55 metres west of that junction

359) Norwood Road, North Side

From a point 74 metres east of its junction with Rupert Street to a point 112 metres east of that junction

360) Norwood Road, South Side

From a point 16 metres west of its junction with Cumberland Road to a point 46 metres west of that junction

361) Orts Road, South Side

From its junction with Kingsgate Street to a point 10 metres west of its junction with Rupert street

362) Orts Road, South Side

From a point 98 metres east of its junction with Rupert Street to a point 13 metres west of its junction with Cumberland Road.

363) Orts Road, South Side

From a point 16 metres west of its junction with Kingsgate Street to a point 81 metres west of that junction

364) Orts Road, South Side

From a point 32 metres east of its junction with Rupert Street to a point 76 metres east of that junction

365) Regent Street, West Side

From a point 9 metres south of its junction with Chotmeley Terrace to a point 13 metres north of the south end

366) Regent Street, East Side

From a point 7 metres south of its junction with Chotmeley Terrace to a point 14 metres north of the south end

367) Rupert Street, West Side

From a point 20 metres north of its junction with King's Road to a point 43 metres north of that junction

368) Rupert Street, West Side

From a point 54 metres north of its junction with King's Road to a point 27 metres south of its junction with Orts Road

369) School Terrace, North Side

From a point 13 metres east of its junction with Cumberland Road to a point 40 metres east of that junction

370) School Terrace, South Side,

From a point 6 metres east of its junction with Cumberland Road to a point 9 metres west of its junction with Cholmeley Road

371) Sun Street, North Side

From a point 6 metres west of its junction with Cumberland Road to a point 40 metres west of that junction

372) Sun Street, South Side

From a point 6 metres west of its junction with Cumberland Road to a point 30 metres west of that junction

373) Woodstock Street, South Side

From a point 5 metres west of its junction with Cumberland Road to a point 20 metres west of that junction

374) Woodstock Street, South Side

From a point 26 metres west of its junction with Cumberland Road to a point 51 metres west of that junction

375) Regent Street, West Side

From a point 9 metres south of its junction with Chotmeley Terrace to a point 13 metres north of the south end

376) Regent Street, East Side

From a point 7 metres south of its junction with Chotmeley Terrace to a point 14 metres north of the south end

377) Rupert Street, West Side

From a point 20 metres north of its junction with King's Road to a point 43 metres north of that junction

378) Rupert Street, West Side

From a point 54 metres north of its junction with King's Road to a point 27 metres south of its junction with Orts Road

379) School Terrace, North Side

From a point 13 metres east of its junction with Cumberland Road to a point 40 metres east of that junction

380) School Terrace, South Side,

From a point 6 metres east of its junction with Cumberland Road to a point 9 metres west of its junction with Cholmeley Road

381) Sun Street, North Side

From a point 6 metres west of its junction with Cumberland Road to a point 40 metres west of that junction

382) Sun Street, South Side

From a point 6 metres west of its junction with Cumberland Road to a point 30 metres west of that junction

383) Woodstock Street, South Side

From a point 5 metres west of its junction with Cumberland Road to a point 20 metres west of that junction

384) Woodstock Street, South Side

From a point 26 metres west of its junction with Cumberland Road to a point 51 metres west of that junction

Zone 14R

385) Grange Avenue, North Side

From a point 14 metres east of its junction with Wokingham Road to a point 27 metres east of that junction

386) Grange Avenue, North Side

from a point 38 metres east of its junction with Wokingham Road to a point 76 metres east of that junction

387) Norris Road, west side

from a point 17 metres south of its junction with Grange Avenue to a point 11 metres north of its junction with Pitcroft Avenue.

388) Norris Road, east side

from a point 39 metres south of its junction with Grange Avenue to a point 21 metres north of its junction with Pitcroft Avenue.

389) Palmer Park Avenue, south side

from a point 33 metres east of its junction with Wokingham Road to a point 312 metres east of that junction

390) Pitcroft Avenue, south side

from a point 18 metres east of its junction with Wokingham Road to a point 50 metres east of that junction

391) Tuns Hill Cottages (east/west section), south side

from a point 6 metres east of its junction with Wokingham Road to a point 14 metres east of that junction

392) Tuns Hill Cottages (east/west section), south side

from a point 24 metres east of its junction with Wokingham Road to a point 8 metres west of its junction with the north/south section.

Zone C4

393) Norcot Road, south-west side (Zone C4)

From a point 26 metres south-east of its junction with School Road to a point 47 metres southeast of that junction

394) Norcot Road, south-west side (Zone C4)

From a point 55 metres south-east of its junction with School Road to a point 115 metres southeast of that junction

SCHEDULE NO. 49

Monday to Friday 9am - 5.30pm Permit Holders or Waiting Limited to 2 Hours, No Return Within 2 Hours; At other times and Saturday and Sunday Permit Holders Only

ZONE 01R

1) Cromwell Road, west side

from a point 6 metres north of its junction with Falkland Road to a point 11 metres south of the junction with Henley Road.

2) Cromwell Road, east side

from a point 8 metres south of its junction with Hampden Road to a point 48 metres south of that junction.

3) Cromwell Road, east side

from a point 11 metres south of its junction with Henley Road to a point 18 metres south of that junction.

4) Cromwell Road, east side

from a point 30 metres south of its junction with Henley Road to a point 38 metres south of that junction

5) Cromwell Road, east side

from a point 52 metres south of its junction with Henley Road to a point 8 metres north of its junction with Hampden Road.

6) Falkland Road, North Side

from a point 8 metres east of its junction with Westfield Road to a point 34 metres east of that junction

7) Falkland Road, North Side

from a point 43 metres east of its junction with Westfield Road to a point 4 metres west of its junction with Cromwell Road

8) Falkland Road, South Side

from a point 18 metres east of its junction with Westfield Road to a point 4 metres west of its junction with Cromwell Road

9) Hampden Road, north side

from a point 9 metres east of its junction with Cromwell Road to a point 8 metres west of the east end.

10) Hampden Road, south side

from a point 9 metres east of its junction with Cromwell Road to a point 7 metres west of the east end.

11) Hemdean Hill, north side

from a point 4 metres east of its junction with Hemdean Rise to a point 51 metres west of its junction with Hemdean Road

12) Hemdean Hill, north side

from a point 7 metres east of its junction with Hemdean Road to a point 44 metres west of that junction

13) Hemdean Hill, south side

from a point 4 metres east of its junction with Hemdean Rise to a point 48 metres west of its junction with Hemdean Road

14) Hemdean Hill, south side

from a point 8 metres west of its junction with Hemdean Road to a point 37 metres west of that junction

15) Hemdean Rise, west side

from a point 10 metres north of its junction with Priest Hill to a point 91 metres north of that junction

- 16) Hemdean Rise, east side**
from a point 10 metres north of its junction with Priest Hill to a point 27 metres north of that junction
- 17) Hemdean Rise, east side**
from a point 5 metres south of its junction with Hemdean Hill to a point 22 metres south of that junction
- 18) Hemdean Rise, east side**
from a point 5 metres north of its junction with Hemdean Hill to a point 25 metres north of that junction
- 19) Hemdean Road, west side**
from a point 32 metres north of its junction with Priest Hill to a point 15 metres south of its junction with Hemdean Hill
- 20) Hemdean Road, west side**
from a point 14 metres north of its junction with Hemdean Hill to a point 50 metres north of that junction
- 21) Hemdean Road, west side**
from a point 54 metres north of its junction with Hemdean Hill to a point 63 metres north of that junction
- 22) Hemdean Road, west side**
from a point 69 metres north of its junction with Hemdean Hill to a point 94 metres north of that junction
- 23) Priest Hill, north side**
from a point 10 metres west of its junction with Hemdean Rise to a point 28 metres west of that junction
- 24) Priest Hill, north side**
from a point 18 metres east of its junction with Hemdean Rise to a point 47 metres east of that junction
- 25) Priest Hill, north side**
from a point 15 metres west of its junction with Hemdean Road to a point 60 metres west of that junction
- 26) Priest Hill, south side**
from a point 6 metres east of its junction with Priory Avenue to a point 24 metres east of that junction
- 27) Priory Avenue, west side**
from a point 8 metres' south of its junction with Priest Hill to a point 113 metres south of that junction

28) Priory Avenue, east side

from a point 8 metres south of its junction with Priest Hill to a point 88 metres south of that junction

29) Priory Avenue, east side

from a point 40 metres north of its junction with Church Street to a point 10 metres south of its junction with Rectory Road

30) Rectory Road, north side

from a point 10 metres east of its junction with Priory Avenue to a point 16 metres west of its junction with Hemdean Road.

31) Rectory Road, south side

from a point 10 metres east of its junction with Priory Avenue to a point 10 metres west of its junction with Hemdean Road.

ZONE 02R

32) Coldicutt Street, West Side

from a point 11 metres south of its junction with Gosbrook Road to a point 22 metres south of that junction

33) Coldicutt Street, West Side

From a point 35 metres south of its junction with Gosbrook Road to a point 11 metres north of its junction with Kings Road

34) Coldicutt Street, West Side

From a point 10 metres south of its junction with Kings Road to a point 10 metres north of its junction with Queens Road

35) Coldicutt Street, East Side

From a point 12 metres south of its junction with Gosbrook Road to a point 27 metres south of that junction

36) Coldicutt Street, East Side

From a point 31 metres south of its junction with Queens Road to a point 51 metres south of that junction

37) George Street, East Side

From a point 51 metres south of its junction with Queens Road to a point 71 metres south of that junction

38) Kings Road, South Side

From a point 10 metres east of its junction with George Street to a point 10 metres west of its junction with Coldicutt Street

39) Kings Road, North Side

From a point 10 metres east of its junction with George Street to a point 10 metres west of its junction with Coldicutt Street

40) Queens Road, North Side

From a point 8 metres east of its junction with George Street to a point 10 metres west of that junction with Coldicutt Street

41) Queens Road, South Side

From a point 9 metres east of its junction with George Street to a point 11 metres west of its junction with Coldicutt Street

42) Queens Road, North Side

From a point 10 metres east of its junction with Coldicutt Street to a point 23 metres west of its junction with Mill Road

43) Queens Road, North Side

From a point 10 metres west of its junction with Mill Road to a point 23 metres west of its junction with Mill Road

44) Queens Road, South Side

From a point 10 metres west of its junction with Mill Road to a point 33 metres west of that junction

45) Queens Road, South Side

From a point 6 metres east of its junction with Coldicutt Street to a point 23 metres east of its junction with Coldicutt Street

ZONE 10R

46) Morgan Road, North Side,

From a point 15 metres east of its junction with Kendrick Road to a point 64 metres east of that junction

47) Betman Road, West Side

From a point 10 metres south of its junction with Orts Road to a point 35 metres south of that junction

48) Betman Road, South Side

For its duration

49) Orts Road, North Side

From a point 80 metres east of its junction with Kings Road to a point 105 metres east of that junction

50) Orts Road, North Side

From a point 115 metres east of its junction with Kings Road to a point 125 metres east of that junction

51) Orts Road, North Side

From a point 130 metres east of its junction with Kings Road to a point 160 metres east of that junction

52) Orts Road, North Side

From a point 165 metres east of its junction with Kings Road to a point 185 metres east of that junction

53) Orts Road, North Side

From a point 195 metres east of its junction with Kings Road to a point 210 metres east of that junction

54) Orts Road, North Side

From a point 212 metres east of its junction with Kings Road to a point 217 metres east of that junction³

SCHEDULE NO. 58

Monday to Saturday 10.00am to 4.00pm Permit Holders or 2 hours limited waiting no return within 2 hours, at other times and Sundays permit holders only

Oxford Street, south side (Zone 1)

From a point 24 metres west of its junction with Prospect Street to a point 106 metres east of its junction with Hemdean Road.

SCHEDULE NO. 59

No Waiting, Monday to Sunday 9.00am to 5.00pm Permit Holders Only - (Monday to Sunday 5.00pm to 9.00am)

South Street, south side (Zone 1)

From a point 16 metres east of its junction with Prospect Street to a point 35 metres east of that junction

SCHEDULE NO 60

8.00am to 8.00pm Permit Holders' - or Waiting Limited to 2hours , No Return Within 2 Hours and At other times Permit Holders Only

ZONE 11R

1) Fatherson Road, west side

from a point 32 metres south of its junction with King's Road to a point 15 metres north of its junction with London Road.

Zone 13R

2) Carnarvon Road, south side

From a point 10 metres east of its junction with De Beauvoir Road to a point 34 metres east of that junction

3) Carnarvon Road, south side

From a point 39 metres east of its junction with De Beauvoir Road to a point 52 metres east of that junction

4) Carnarvon Road, south side

From a point 62 metres south-east of its junction with De Beauvoir Road to a point 79 metres south-east of that junction.

5) Carnarvon Road, west side

From a point 90 metres south-east of its junction with De Beauvoir Road to a point 14 metres north of its junction with Junction road

6) De Beauvoir Road, east side

From a point 9 metres south of its junction with Carnarvon Road to a point 37 metres north of its junction with Erleigh Road

7) De Beauvoir Road, east side

From a point 60 metres south of its junction with London Road to a point 12 metres north of its junction with Carnarvon Road

8) De Beauvoir Road, east side

From a point 7 metres north of its junction with Erleigh Road to a point 25 metres north of that junction

9) Granby Gardens, west side

From a point 19 metres south of its junction with London Road to a point 6 metres north of its south end

10) Junction Road, north side

From a point 8 metres east of its junction with Carnarvon Road to a point 8 metres west of its junction with Eastern Avenue

11) Junction Road, south side

From a point 15 metres east of its junction with Erleigh Road to a point 69 metres east of that junction

SCHEDULE NO. 99

Residents Permit Holders Only Mon-Sun 24 hours

1) Chester Street North Side

From a point 14 metres east of its junction with Hemdean Road to a point 35 metres west of its junction with Prospect Street.

2) Chester Street South Side

From a point 14 metres east of its junction with Hemdean Road to a point 49 metres east of that junction.

3) Chester Street South Side

From a point 81 metres east of its junction with Hemdean Road to a point 41 metres west of its junction with Prospect Street.

4) Gosbrook Road, south side

from a point 10 metres west of its junction with Patrick Road to a point 42 metres west of that junction

5) Gosbrook Road, south side

from a point 15 metres east of its junction with Patrick Road to a point 38 metres east of that junction

6) Hemdean Road, East side

From a point 11 metres south of its junction with Chester Street to a point 42 metres south of that junction

7) North Street, south side

from a point 49 metres east of its junction with Prospect Street to a point 6 metres west of its junction with east end.

8) Oxford Street, north side

From a point 14 metres east of its junction with Hemdean Road to a point 145 metres east of that junction

9) Oxford Street, south side

From a point 14 metres east of its junction with Hemdean Road to a point 106 metres east of that junction

10) Short Street, north side

from a point 26 metres southeast of its junction with Prospect Street to a point 2.5 metres . west of its junction with the east end

11) South Street, north side

from a point 57 metres east of its junction with Prospect Street to a point 9 metres west of its Junction with the west end.

12) Westfield Road, west side

from a point 25 metres north of its junction with Gosbrook Road to a point 88 metres north of that junction.

13) Westfield Road, west side

from a point 123 metres north of its junction with Gosbrook Road to a point 223 metres north of that junction.

14) Wolsey Road, west side

from a point 10 metres south of its junction with Gosbrook Road to a point 9 metres north of its junction with Abbotsmead Place

15) Wolsey Road, east side

from a point 40 metres south of its junction with Gosbrook Road to a point 10 metres north of its junction with Harley Road

ZONE 05R

16) Battle Street, north side

from a point 5 metres east of its junction with George Street to a point 6 metres west of its junction with Derby Street.

17) Battle Street, north side

from a point 6 metres east of its junction with Derby Street to a point 15 metres east of that junction

18) Battle Street, south side

from a point 4 metres east of its junction with George Street to a point 51 metres east of that junction

19) Bedford Road, west side

from a point 8 metres south of its junction with Stanley Street to a point 11 metres north of its junction with Battle Street.

20) Bedford Road, east side

from a point 9 metres south of its junction with Great Knolly's Street to a point 6 metres north of its junction with William Street.

21) Cambridge Street, north side

from a point 30 metres west of its junction with George Street to a point 14 metres east of its junction with Little Street.

22) Cambridge Street, south side

from a point 16 metres east of its junction with Little Street to a point 44 metres west of its junction with George Street.

23) Cambridge Street, north side

from a point 9 metres west of its junction with George Street to a point 21 metres west of that junction.

24) Cannon Street, south side

from a point 5 metres east of its junction with Gower Street to a point 5 metres west. of Foxglove Gardens.

25) Cannon Street, north side

from a point. 12 metres east of its junction with Gower Street to its junction with Foxglove Gardens.

26) Caroline Street, west. Side

from a point 9 metres south of its junction with William Street to a point 19 metres south of that junction.

27) Caroline Street, west side

from a point 9 metres north of its junction with Charles Street to a point 18 metres north of that junction.

28) Charles Street, south side

from a point 10 metres east of its junction with Bedford Road to a point 76 metres east of that junction

29) Charles Street, south side

from a point 94 metres east of its junction with Bedford Road to a point 136 metres east of that junction

30) Derby Street, west side

from a point 9 metres north of its junction with Battle Street to a point 8 metres south of its junction with Stanley Street.

31) Derby Street, east side

from a point 9 metres North of its junction with Battle Street to a point 5 metres south of its junction with Stanley Street.

32) George Street, west side

from a point 6 metres south of its junction with Stanley Grove to a point 34 metres south of that junction

33) George Street, west side

from a point 6 metres north of its junction with Stanley Grove to a point 58 metres north of that junction

34) George Street, west side

from a point 6 metres north of its junction with Cambridge Street to a point 100 metres north of that junction

35) George Street, west side from a point 8 metres south of its junction with Cambridge Street to a point 62 metres south of that junction

36) George Street, east side

from a point 8 metres south of its junction with Great Knolly's Street to a point 7 metres north of its junction with Stanley Street.

37) George Street, east side

from a point 5 metres south of its junction with Stanley Street to a point 26 metres north of its junction with Battle Street

38) George Street, east side

From a point 4 metres south of its junction with Battle Street to a point 7 metres north of its junction with James Street.

39) George Street, east side

from a point 6 metres south of its junction with James Street to a point 39 metres south of that junction

40) Great Knolly's Street, north side

from a point 11 metres east of its junction with George Street to a point 14 metres west of its junction with Hodsoll Road.

- 41) Great Knolly's Street, south side**
from a point 9 metres east of its junction with Bedford Road to a point 167 metres east of that junction.
- 42) Great Knollys Street, south side**
from a point 12 metres east of its junction with George Street to a point 28 metres west of its junction with Bedford Road.
- 43) Gower Street, west side**
from a point 49 metres north of its junction with Oxford Road to a point 13 metres south of its junction with Mason Street.
- 44) Gower Street, east side**
from a point 9 metres south of its junction with Mason Street to a point 8 metres north of its junction with Hart Street.
- 45) Gower Street, east side**
from a point 6 metres south of its junction with Hart Street to a point 12 metres north of the junction with Cannon Street.
- 46) Hart Street, south side**
from a point 8 metres east of its junction with Gower Street to a point 7 metres west of the east end
- 47) Hart Street, north side**
from a point 8 metres east of its junction with Gower Street to a point 4 metres west of the east end.
- 48) James Street, north side**
from a point 6 metres east of its junction with George Street to a point 7 metres west of the junction with the east end.
- 49) Little Street, east side**
from a point 9 metres south of its junction with Cambridge Street to a point 8 metres north of its junction with Mason Street.
- 50) Little Street, west side**
from a point 9 metres north of its junction with Mason Street to a point 9 metres south of its junction with Cambridge Street.
- 51) Mason Street, north side**
from a point 16 metres east of its junction with Little Street to a point 35 metres west of its junction with George Street.
- 52) Mason Street, south side**
from a point 42 metres east of its junction with Gower Street to a point 39 metres west of its junction with George Street

53) Mason Street, north side from a point 8 metres west of its junction with Little Street to its junction with the West End

54) Stanley Grove, south side

from a point 31 metres west of its junction with George Street and a point 77 metres west of that junction

55) Stanley Street, north side

from a point 10 metres east of its junction with George Street to a point 6 metres west of its junction with Bedford Road.

56) Weldale Street, north side

from a point 4 metres east of its junction with Caroline Street to a point 12 metres east of that junction.

57) Weldale Street, south side

from a point 4 metres east of its junction with Caroline Street to a point 12 metres east of that junction

58) William Street, north side

from a point 5 metres east of its junction with Bedford Road to a point 6 metres west of its junction with Caroline Street.

ZONE 08R

59) Anstey Road, west side

from a point 10 metres south of its junction with Baker Street to a point 104 metres south of that junction

60) Anstey Road, east side

from a point 23 metres south of its junction with Baker Street to a point 42 metres south of that junction

61) Argyle Road, north side

from a point 12 metres east of its junction with Brunswick Hill to a point 47 metres east of that junction

62) Argyle Road, south side

from a point 26 metres east of its junction with Deepdene Close to a point 77 metres east of that junction

63) Argyle Street, west side

from a point 10 metres south of its junction with Ormsby Street to a point 10 metres north of its junction with Brunswick Hill

64) Argyle Street, west side

from a point 12 metres south of its junction with Brunswick Hill to a point 18 metres north of its junction with Argyle Road

65) Argyle Street, east side
from a point 28 metres south of its junction with Oxford Road to a point 56 metres south of that junction

66) Argyle Street, east side
from a point 91 metres south of its junction with Oxford Road to a point 133 metres south of that junction

67) Argyle Street, east side
from a point 165 metres south of its junction Oxford Road to a point 196 metres south of that junction

68) Baker Street - south side
from a point 9 metres east of the junction with Russell Street to a point 24 metres east of that junction

69) Baker Street, north side
from a point 26 metres east of its junction with Russell Street to a point 44 metres east of that junction

70) Baker Street, south side
from a point 46 metres east of its junction with Russell Street to a point 10 metres west of its junction with Jesse Terrace.

71) Baker Street, north side
from a point 23 metres east of its junction with Goldsmid Road to a point 9 metres west of its junction with Clifton Street

72) Baker Street, north side
from a point 10 metres east of its junction with Clifton Street to a point 10 metres west of its junction with Franklin Street

73) Baker Street, south side
from a point 52 metres west of its junction with Russell Street to a point 135 metres west of that junction

74) Body Road, North Side,
From a point 9 metres east of its junction with Anstey Road to a point 2 metres west of its junction with Body Road, West Side

75) Body Road, West Side,
from a point 5 metres south of its junction with Baker Street to a point 4 metres north of its junction with Body Road, North Side

76) Brunswick Hill, north side
from a point 29 metres west of its junction with Argyle Street to a point 61 metres west of that junction

77) Brunswick Hill, south side

from a point 25 metres west of its junction with Argyle Street to a point 59 metres west of that junction

78) Brunswick Hill, west side

from a point 19 metres south of the east/west section to a point 52 metres south of that point.

79) Brunswick Hill, west side

from a point 42 metres north of its junction with Tilehurst Road to a point 95 metres north of that junction

80) Carey Street - west side

from a point 41 metres south of its junction with Baker Street to a point 64 metres north of its junction with Castle Hill

81) Carey Street, west side

from a point 10 metres south of its junction with Baker Street to a point 32 metres south of that junction

82) Carey Street, east side

from a point 56 metres south of its junction with Baker Street to a point 5 metres north of its junction with Anstey Road

83) Castle Hill, North Side,

From a point 66 metres east of its junction with Russell Street to a point 41 metres west of its junction with Jess Terrace

84) Castle Hill, North Side,

From a point 10 metres west of its junction with Jesse Terrace to a point 30 metres west of that junction

85) Clifton Street, west side

from a point 10 metres south of its junction with Goldsmid Road to a point 15 metres north of its junction with Baker Street

86) Clifton Street, east side

from a point 15 metres south of its junction with Goldsmid Road to a point 12 metres north of its junction with Baker Street

87) Epping Close, north side

from a point 24 metres east of its junction with Russell Street to a point 14 metres east of that point

88) Franklin Street, west side

from a point 13 metres south of its junction with Goldsmid Road to a point 10 metres north of its junction with Baker Street

89) Goldsmid Road, south side

from a point 8 metres west of its junction with Russell Street to a point 38 metres east of its junction with Franklin Street.

90) Goldsmid Road, south side

from a point 8 metres west of its junction with Franklin Street to a point 15 metres east of its junction with Clifton Street.

91) Goldsmid Road, west side

from a point 18 metres north of its junction with Baker Street to a point 117 metres north of that junction

92) Goldsmid Road, north side

from a point 18 metres east of its junction with Clifton Street to a point 10 metres west of its junction with Franklin Street

93) Howard Street - west side

from a point 50 metres south of its junction with Oxford Road to a point 30 metres north of the junction with Baker Street.

94) Howard Street - west side

from a point 14 metres north of its junction with Baker Street to a point 21 metres north of that junction.

95) Howard Street, east side

from a point 29 metres south of its junction with Oxford Road to a point 34 metres north of its junction with Baker Street

96) Jesse Terrace, east side

from a point 37 metres south of its junction with Baker Street to a point 59 metres north of its junction with Castle Hill.

97) Jesse Terrace, west side

from a point 22 metres south of its junction with Baker Street to a point 59 metres north of its junction with Castle Hill.

98) Lorne Street, west side

from a point 76 metres south of its junction with Oxford Road to a point 12 metres north of its junction with Argyle Road

99) Lorne Street, east side

from a point 35 metres south of its junction with Oxford Road to a point 12 metres north of its junction with Argyle Road

100) Ormsby Street, north side

from a point 16 metres west of its junction with Argyle Street to a point 44 metres west of that junction

101) Ormsby Street, north side

from a point 49 metres west of its junction with Argyle Street to a point 9 metres east of the west end

102) Ormsby Street, south side

from a point 10 metres west of its junction with Argyle Street to a point 90 metres west of that junction

103) Prospect Street, east side

from a point 59 metres south of its junction with Oxford Road to a point 16 metres north of its junction with Baker Street

104) Russell Street - west side

from a point 52 metres south of its junction with Baker Street to a point 36 metres north of its junction with Tilehurst Road

105) Russell Street, west side

from a point 17 metres south of its junction with Baker Street to a point 48 metres south of that junction

106) Russell Street, east side

from a point 10 metres south of its junction with Baker Street to a point 62 metres south of that junction

107) Waylen Street, east side

From a point 106 metres south of its junction with the Oxford Road to a point 178 metres south of that junction

108) Waylen Street, West side

From a point 106 metres south of its junction with the Oxford Road to a point 193 metres south of that junction

109) Zinzan Street, west side

from a point 109 metres south of Oxford Road to a point 7 metres north of its junction with Baker Street

110) Zinzan Street, east side

from a point 110 metres south of its junction with Oxford Road to a point 8 metres north of its junction with Baker Street

ZONE 09R

111) Brook Street West, west side

from a point 6 metres north of its junction with Garnet Street to a point 102 metres north of that junction

112) Castle Crescent, north side

From a point 18 metres east of its junction with Coley Avenue to a point 35 metres east of that junction

113) Castle Crescent, north side

From a point 30 metres east of its junction with Coley Park Road to a point 45 metres east of that junction

114) Castle Crescent, south side

From a point 53 metres west of its junction with Coley Hill to a point 64 metres west of that junction

115) Castle Crescent, north side

From a point 9 metres west of its junction with Coley Hill to a point 74 metres west of that junction

116) Castle Crescent, south side

From a point 10 metres west of its junction with Coley Park Road to a point 15 metres east of the junction with Coley Avenue.

117) Castle Crescent, south side

From a point 10 metres west of its junction with Coley Hill to a point 38 metres west of that junction

118) Castle Crescent, south side

From a point 21 metres east of its junction with Coley Park Road to a point 70 metres west of its junction with Coley Hill

119) Coley Hill, East Side,

From a point 58 metres south of its junction with Castle Hill to a point 7 metres north of its junction with Castle Crescent

120) Coley Place, east side

From a point 137 metres south of its junction with Castle Street to its junction with Dover Street

121) Dover Street, east side

From a point 7 metres south of its junction with Garnet Hill to a point 35 metres south of that junction

123) Dover Street, west side

From a point 6 metres south of its junction with Garnet Hill to a point 47 metres south of that junction

124) Field Road, west side

From a point 4 metres north of its junction with Garnet Hill to a point 75 metres north of that junction

125) Field Road, east side

From a point 49 metres south of its junction with Castle Hill to a point 85 metres north of Garnett Hill

126) Garnet Hill, south side

From a point 6 metres east of its junction with Lower Field Road to a point 5 metres west of its junction with Dover Street

127) Lower Brook Street, north side

from a point 1 metres west of its junction with Temple Place to a point 3.5 metres east of its junction with the West End

128) Lower Field Road, east side

From a point 4 metres south of its junction with Garnet Hill to a point 73 metres south of that junction

129) Lima Court (north-south section) north side

from a point 131 metres north and west of its junction with Bath Road to a point 145 metres north and west of that junction.

130) Lima Court (north-south section) south side

from a point 138 metres north and west of its junction with Bath Road to a point 159 metres North and west of that junction

131) Lima Court (north-south section) west side

from a point 28 metres north of its junction with Bath Road to a point 46 metres north of that junction

132) Lima Court (east west section) north side

from a point 10 metres west of its junction with the north-south section to a point 26 metres west of that junction

133) Temple Place, east side

from a point 139 metres north of its junction with Berkeley Avenue to a point 168 metres north of that junction.

134) Wolseley Street, west side

From a point 9 metres north of its junction with Berkeley Avenue to a point 6 metres south of its junction with Garnet Street.

135) Wolseley Street, east side

From a point 7 metres north of its junction with Garnet Street to a point 128 metres north of that junction

ZONE 10R

136) Alpine Street, north side

from a point 8 metres east of its junction with Elgar Road to a point 43 metres west of the junction with Southampton Street

137) Alpine Street, south side

from a point 8 metres east of its junction with Elgar Road to a point 59 metres east of that junction

138) Alpine Street, south side

from a point 70 metres east of its junction with Elgar Road to a point 189 metres east of that junction

139) Basingstoke Road, west side

from a point 25 metres north of its junction with Rose Kiln Lane to a point 51 metres north of that junction

140) Basingstoke Road, west side

from a point 56 metres north of its junction with Rose Kiln Lane to a point 109 metres north of that junction

141) Basingstoke Road, west side

from a point 167 metres north of its junction with Rose Kiln Lane to a point 197 metres north of that junction

142) Dorothy Street, south side

from a point 11 metres south-west of its junction with Henry Street to the south-west end.

143) Edgehill Street, north Side (east/west section)

from a point 33 metres south and west of its junction with Alpine Street to the west end

144) Edgehill Street, south side (east/west section)

from its junction with the east side of the north/south section to the west end

145) Elgar Road, west side

from a point 48 metres south of its junction with Berkeley Avenue to a point 9 metres north of its junction with Alpine Street

146) Elgar Road, east side

from a point 6 metres south of its junction with Francis Street to a point 10 metres north of its junction with Alpine Street

147) Elgar Road, east side

from a point 9 metres south of its junction with Alpine Street to a point 30 metres north of the junction with Dale Road

148) Elgar Road, east side

from a point 10 metres south of its junction with Dale Road to a point 16 metres north of its junction with Waterloo Road

149) Elgar Road, West Side,

From a point 10 metres south of its junction with Alpine Street to a point 25 metres north of its junction with Waterloo Road

- 150) Essex Street, north side**
from a point 27 metres west of its Junction with Whitley Street to a point 160 metres west of that junction
- 151) Essex Street, west side**
from its junction with the west end to a point 5 metres east of that end.
- 152) Essex Street, south side**
from a point 19 metres east of the west end and a point 168 metres west of its junction with Whitley Street
- 153) Francis Street, north side**
from a point 12 metres east of its junction with Elgar Road to a point 5 metres south/west of its junction with Hill Street
- 154) Francis Street, south side**
from a point 15 metres east of its junction with Elgar Road to a point 5 metres south/west of its junction with Hill Street
- 155) Henry Street; west side**
from a point 52 metres northwest of its junction with Pell Street to a point 8 metres southeast of the north west end
- 156) Henry Street, west side**
from a point 9 metres northwest of its junction with Pell Street to a point 10 metres southeast of its junction with Dorothy Street
- 157) Henry Street, east side**
from a point 46 metres northwest of its junction with Pell Street to a point 9 metres southeast of the north end
- 158) Highgrove Street, west side**
from a point 51 metres north of the junction with Christchurch Road-to a point 195 metres north of that junction
- 159) Highgrove Street, west side**
from a point 200 metres north of the junction with Christchurch Road to a point 244 metres north of that junction
- 160) Highgrove Street, east side**
from a point 43 metres north of the junction with Christchurch Road to a point 250 metres north of that junction
- 161) Highgrove Terrace, north side**
from a point 4 metres east of its junction with Spring Grove to its junction with the east end
- 162) Highgrove Terrace, south side**
from a point 6 metres east of its junction with Mount Pleasant to its junction with the east end

163) Katesgrove Lane, west side

from a point 156 metres north of its junction with Berkeley Avenue to a point 175 metres north of that junction

164) Katesgrove Lane, east side

from a point 149 metres north of its junction with Pell Street to a point 166 metres north of that junction

165) Katesgrove Lane, east side

from a point 190 metres north of its junction with Pell Street to a point 209 metres north of that junction

166) Katesgrove Lane

south-east side from a point 230 metres north-east of its junction with Pell Street to a point 10 metres southwest of its junction with Parthia Close

167) Lincoln Road, west side

from a point 6 metres south of its junction with Surrey Road to a point 6 metres north of its junction with Winchester Road.

168) Lincoln Road, east side

from its junction with the north side of Surrey Road to a point 65 metres south of that junction

169) Morgan Road, North Side,

From a point 97 metres west of its junction with Redlands Road to a point 135 metres west of that junction

170) Morgan Road, South Side,

From a point 81 east of its junction with Kendrick Road to a point 146 metres west of its junction with Redlands Road

171) Mount Pleasant, west side

from a point 115 metres south of its junction with Silver Street to a point 145 metres south of that junction

172) Mount Pleasant, east side

from a point 26 metres south of its junction with Silver Street to a point 23 metres north of its junction with Mount Pleasant Grove

173) Mount Pleasant, east side

from a point 47 metres south of its junction with Mount Pleasant Grove to a point 27 metres north of its junction with Highgrove Terrace

174) Mount Pleasant, east side

from a point 8 metres south of its junction with Highgrove Terrace to a point 25 metres north of its junction with Highgrove Street

175) Mount Pleasant Grove, north side
from a point 7 metres east of its junction with Mount Pleasant to a point 28 metres east of that junction

176) Mount Pleasant Grove, north side
from a point 42 metres east of its junction with Mount Pleasant to the junction with the east end

178) Orchard Street, West side
from a point 2 metres northwest of its junction with Dorothy Street to a point 6 metres southeast of the north end.

179) Parthia Close, north-east side
from a point 6 metres south-east of its junction with Katesgrove Lane to its junction with the south end

180) Pell Street, north side
between a point 44 metres south west of its junction with Henry Street and a point 31 metres south west of that point

181) Pell Street, south side
between a point 23 metres south west of its junction' with Hill Street and a point 35 metres south west of that point.

182) Pell Street, south side
between a point 24 metres north east of its junction with Elgar Road and a point 26 metres north east of that point

183) River Road, north side
from a point 3 metres west of its junction with Katesgrove Lane to its junction with the west end

184) River Road, south side
from a point 2 metres west of its junction with Katesgrove Lane to its junction with the west end

185) Spring Grove, west side
from a point 6 metres north of its junction with Highgrove Terrace to a point 23 metres north of that junction

186) Spring Grove, east side
From a point 5 metres south of its junction with Mount Pleasant Grove to a point 38 metres south of that junction

187) Spring Grove, east side
From a point 6 metres north of its junction with Highgrove Terrace to a point 42 metres north of that junction.

188) Surrey Road, north side

from a point 42 metres east of its junction with Basingstoke Road to a point 156 metres east of that junction

189) Surrey Road, South Side,

From a point 38 metres east of its junction with Basingstoke Road to a point 29 metres east of its junction with Lincoln Road

190) Winchester Road, north side

from a point 29 metres east of its junction with Basingstoke Road to a point 6 metres west of its junction with Lincoln Road.

191) Winchester Road, south side

from a point 31 metres east of its junction with Basingstoke Road to a point 165 metres east of that junction

ZONE 11R

192) Boulton Street, west End

from its junction with the west end to a point 4 metres east of that end

193) Boulton Street, north side

from a point 13 metres west of its junction with Watlington Street to a point 45 metres west of that junction

194) Eldon Square, south side

from a point 5 metres east of its junction with Eldon Road to a point 15 metres east of that junction

195) Eldon Square, south side

from a point 27 metres east of its junction with Eldon Road to a point 36 metres east of that junction

196) Eldon Square, south side

from a point 50 metres east of its junction with Eldon Road to a point 64 metres east of that junction

197) Eldon Square, south side

from a point 66 metres east of its junction with Eldon Road to its junction with the west side

198) Eldon Street, west side

between a point 30 metres south of its junction with King's Road and a point 9 metres north of its junction with Eldon Terrace.

199) London Road, North Side,

From a point 4 metres west of the junction with East Street to a point 34 metres west of that junction

200) London Road, North Side

From a point 4 metres east of its junction with East Street to a point 14 metres east of that junction

201) Montague Street, east side

from a point 12 metres south of its junction with King's Road to a point 9 metres north of its junction with Eldon Terrace.

202) Muirfield Close, north side

from a point 10 metres east of its junction with Fatherson Road to a point 50 metres east of that junction.

203) Muirfield Close, north side

from a point 70 metres east of its junction with Fatherson Road to a point 91 metres east of that junction.

204) Princes Street, west side

from a point 50 metres north of its junction with London Road to a point 110 metres north of that junction

205) Princes Street, east side

from a point 37 metres north of its junction with London Road to a point 108 metres north of that junction

206) Sidmouth Street, west side

from a point 2 metres south of its junction with Kennet side to a point 20 metres south of that junction

207) Sidmouth Street, east side

from a point 38 metres south of its junction with South Street to a point 68 metres south of that junction

208) South Street, north side

from a point 28 metres east of its junction with London Street to a point 15 metres west of its junction with East Street

209) South Street, south side

from a point 18 metres east of its junction with Sidmouth Street to a point 13 metres west of its junction with The Grove

210) South Street, north side

from a point 7 metres west of its junction with Watlington Street to a point 73 metres west of that junction

211) St John's Hill, west side

from a point 31 metres south of its junction with Queen's Road to a point 9 metres north of its junction with St John's Road

212) St John's Road, south side

from a point 9 metres west of its junction with Eldon Road to a point 24 metres west of that junction

213) St John's Street, west side

from a point 25 metres south of its junction with Queen's Road to a point 7 metres north of its junction with St John's Road

214) The Grove, north side

from a point 10 metres west of its junction with Watlington Street to a point 15 metres west of that junction

215) The Grove, north side

from a point 50 metres west of its junction with Watlington Street to a point 85 metres west of that junction

216) The Grove, east side

from a point 13 metres south of its junction with South Street to a point 53 metres south of that junction

217) Victoria Street, west side

from a point 36 metres south of its junction with King's Road to a point 7 metres north of Eldon Terrace

218) Victoria Street, west side

from a point 10 metres south of its junction with King's Road to a point 30 metres south of that junction

219) Watlington Street, west side

from a point 14 metres south of its junction with South Street to a point 25 metres north of its junction with The Grove.

220) Watlington Street, west side

from a point 13 metres south of its junction with The Grove to a point 8 metres north of its junction with Boulton Street

221) Watlington Street, east side

from a point 11 metres south of its junction with Queen's Road to a point 49 metres south of that junction

222) Watlington Street, east side

from a point 13 metres south of its junction with St John's Road to a point 66 metres south of that junction

223) Anglers Way, North Side

From a point 40 metres north of its junction with Orts Road to a point 50 metres north of that junction

224) Anglers Way, South Side

From a point 15 metres north of its junction with Orts Road to a point 35 metres north of that junction

225) Canal Way, North Side

From a point 63 metres north-east of its junction with Orts Road to its junction with Lock Place

226) Lock Place North Side

From a point 30 metres north-east of its junction with Canal Way to a point 15 metres north east of that junction

227) Lock Place South Side

From a point 10 metres north-east of its junction with Canal Way to a point 10 metres north east of that junction

228) Orts Road, North Side

From a point 245 metres north-east of its junction with King's Road to a point 286 metres north-east of that junction.

Zone 12R

229) Canal Way, North Side

From a point 63 metres north-east of its junction with Orts Road to its junction with Lock Place

230) Orts Road, North Side

From a point 78 metres north-east of its junction with King's Road to a point 106 metres north-east of that junction

231) Orts Road, North Side

From a point 116 metres north-east of its junction with King's Road to a point 131 metres north-east of that junction.

232) Orts Road, North Side

From a point 140 metres north-east of its junction with King's Road to a point 165 metres north-east of that junction.

233) Orts Road, North Side

From a point 169 metres north-east of its junction with King's Road to a point 190 metres north-east of that junction.

Zone 13R

234) Denmark Road, west side

from a point 13 metres south of its junction with London Road to a point 44 metres south of that junction

235) Denmark Road, west side

from a point 62 metres south of its junction with London Road to a point 67 metres north-east of the junction with Erleigh Road

236) Denmark Road, east side

from a point 20 metres south of its junction with London Road to a point 54 metres north-east of its junction with Erleigh Road

237) Eastern Avenue, east side

from a point 32 metres south of its junction with Wokingham Road and a point 195 metres south of that junction

Zone 14R

238) St Bartholomew's Road, west side

from a point 20 metres north of its junction with Wokingham Road to a point 45 metres south of its junction with London Road

239) Tuns Hill Cottages [north-south section] north east side

from the junction with the North End to a point 38 metres south of that junction.

240) Tuns Hill Cottages [north-south section] north east side

from a point 45 metres south of the junction with the North End to a point 63 metres south of that junction

Zone Z1, Zone W1, Zone B4

241) Craig Avenue, south side (Zone Z1)

From a point 41 metres west of its junction with Grovelands Road to a point 86 metres east of its junction with Osborne Road

242) Greenwood Road, north-west side (Zone W1)

From a point 121 metres north-east of its junction with Bath Road to its junction with New Lane Hill

243) Greenwood Road, south-east side (Zone W1)

from a point 96 metres north-east of its junction with Bath Road to a point 20 metres southwest of its junction with New Lane Hill

244) New Lane Hill, south-west side (Zone W1)

from a point 24 metres south-east of its junction with Greenwood Road (northern leg, north side) to a point 74 metres north-west of its junction with Bath Road.

245) New Lane Hill, south-east side (Zone W1)

from a point 52 metres south-east of its junction with Greenwood Road (northern leg, north side) to a point 69 metres north-west of its junction with Bath Road.

246) New Lane Hill, south-east side (Zone W1)
from a point 38 metres north of its junction with Bath Road to a point 58 metres north of that junction

247) Redlands Road, west side (Zone B4)
from a point 81 metres north of its junction with Christchurch Road to a point 103 metres north of that junction

248) Upper Redlands Road, South Side (Zone B5)
From a point 46 metres west of its junction with New Road to a point 58 metres west of that junction.

249) Upper Redlands Road, South Side (zone B5)
From a point 64 metres west of its junction with New Road to a point 75 metres west of that junction.

250) Whitley Park Lane, West Side (Zone B6)
From a point 24 metres south of its junction with Christchurch Road to a point 54 metres south of that junction

SCHEDULE NO. 499

Addresses For The Issue Of Residents and Business Parking Permits:

ZONE 01R

Chester Street
Church Street - (Nos.36-48 even)
Cromwell Road
Gosbrook Road - (Nos.2-64 even, odds 63 - 95)
Hampden Road
Harley Road
Hemdean Road - (Nos..1-59 odd and evens 6 to 82)
Hemdean Rise
Hemdean Hill
North Street
Oxford Street
Priest Hill(St Anne's Road to Hemdean Road)
Priory. Avenue
Prospect Street - (Nos.2-70 even
Prospect Street - (Nos.1-65 odd)
Rectory Road
Short Street
South Street
Westfield Road - (Nos. 4- 126 even)
Wolsey Road

ZONE 02R

Coldicutt Street
George Street

Kings Road
Montague Street
Queens Road

ZONE 03R

Addison Road
Barry Place
Brigham Road
Cardiff Road
Caversham Road (Nos.71 to 227 odd)
Caversham Road (Nos. 106-206 even)
De Montfort Road
Lynmouth Road
Newport Road
Northfield Road
Randolph Road
Ross Road
Swansea Road
Thames Avenue
Thames Side (Nos. 11 -20)
York Road
Vastern Road (Nos.3 . 51 odd)

ZONE 05R

Battle Street N1
Bedford Road N1
Burford Court (Caroline Street) N1
Caroline Street N1
Charles Street N1
Chatham Street N1
Derby Street N1
George Street N1
Great Knollys Street N1
James Street N1
Stanley Grove N1
Stanley Street N1
William Street N1
Cambridge Street N2
Cannon Street N2
Gower Street N2
Hart Street N2
Little Street N2
Mason Street N2

ZONE 06R

Audley Street
Beresford Road

Catherine Street
Curzon Street
Oxford Road (properties 186-328 even)
Salisbury Road
Valentia Road

ZONE 07R

Anstey Road A1
Baker Street - (3-55 odd A1
(2-30 even)
Body Road A1
Carey Street A1
Castle Hill - even numbers A1
Howard Street A1
Jesse Terrace A1
Oxford Road - (101-141 odd) A1
Russell Street A1
Waylen Street A1
ZinZan Street A1
Albany Road C1
Baron Court (Western Elms Avenue) C1
Belmont Road C1
Connaught Close C1
Connaught Road C1
Cranbury Road C1
Edinburgh Road C1
Elm Park Road C1
Gloucester Road C1
Kensington Road C1
Lancing Close C1
Oxford Road - (291-463 odd) C1
Prince of Wales Avenue C1
Tilehurst Road (62-108 even) C1
Western Elms Avenue C1
Wood Green Close C1
Canford Court (Wilton Road) C2
Elm Lodge Avenue C2
Hilcot Road C2
Kent Road C2
Marsh Court (Wilton Road) C2
Norfolk Road C2
Oxford Road- (465-555) C2
Richmond Road C2
Rutland Road C2
Suffolk Road C2
Tilehurst Road (114-212 even) C2
Wantage Road C2
Waverley Road (1-25 odd) C2
Westbourne Terrace C2
Wilson Road C2
Wilton Road C2
Argyle Road P1
Argyle Street P1

Baker Street (61-87 odd, 34-52 even) P1
Baker Street (Alexander Court) P1
Baker Street (Nicholas Court) P1
Belle Vue Road P1
Brunswick Hill P1
Clifton Street P1
Deepdene Close P1
Franklin Street (excluding Mullion Court) P1
Goldsmid Road P1
Lorne Street P1 .
Marlow Court (Tilehurst Rd) P1
Ormsby Street P1
Oxford Road (149-283 odd) P1
Prospect Street (inc. Branksome Court) P1
Sommerstown Court Tilehurst Rd. P1
Taylor Court (Tilehurst Rd) P1
Tetbury Court P1
Tilehurst Road (2-58 even) P1
Lima Court R2

ZONE 08R

Battle Street N1
Bedford Road N1
Burford Court (Caroline Street) N1
Caroline Street N1
Charles Street N1
Chatham Street N1
Derby Street N1
George Street N1
Great Knollys Street N1
James Street N1
Stanley Grove N1
Stanley Street N1
William Street N1
Cambridge Street N2
Cannon Street N2
Gower Street N2
Hart Street N2
Little Street N2
Mason Street N2

ZONE 09R

Berkeley Avenue (11-53 odd, 2-46 even)
Brook Street West
Castle Crescent
Castle Hill
Coley Avenue (odd)
Coley Hill
Coley Park Road
Coley Place

Dover Street
Field Road
Garnet Hill
Garnet Street
Lower Brook Street
Lower Field Road
Mansfield Road
St Saviours Terrace
Wolseley Street
Uma Court R2

ZONE 12R

Canal Way (1-4)
Orts Road (1-29 odds)
Amity Road
Amity Street
Avon Place (1-4)
Cholmeley Place
Cholmeley Road
Cholmeley Terrace
Cumberland Road
Kennet Side (316-346 even)
Kingsgate Place
Kingsgate Street
Norwood Road
Orts Road (even)
Regent Street
Rupert Street
School Terrace
Sun Street
Woodstock Street

ZONE 13R

Carnarvon Road
De Beauvoir Road
Granby Gardens
Junction Road
Eastern Ave (8-38 Even, 1-21 Odd)
London Road (Nos 142-172)

ZONE 14R

London Road (142-172 even)
St Bartholomews Road
Wokingham Road (1-21 odd)
Grange Avenue (2 -20 even, 1-37 odd)

Norris Road
Palmer Park Avenue
Pitcroft Avenue (2-32 even, 1-21 odd)
Tuns Hill Cottages

SCHEDULE NO. 502

**8.00am to 8.00pm Permit Holders Mon-Sat- or Waiting Limited to 2hours ,
No Return Within 2 Hours Mon-Sat 8.00-8.00pm**

ZONE 09R

1) Lima Court, East Side

From a point 46 metres north of its junction with Bath Road to a point 81 metres north of that junction

2) Lima Court, East Side

From a point 99 metres north of its junction with Bath Road to a point 34 metres east of the garage block entrance on the north west end